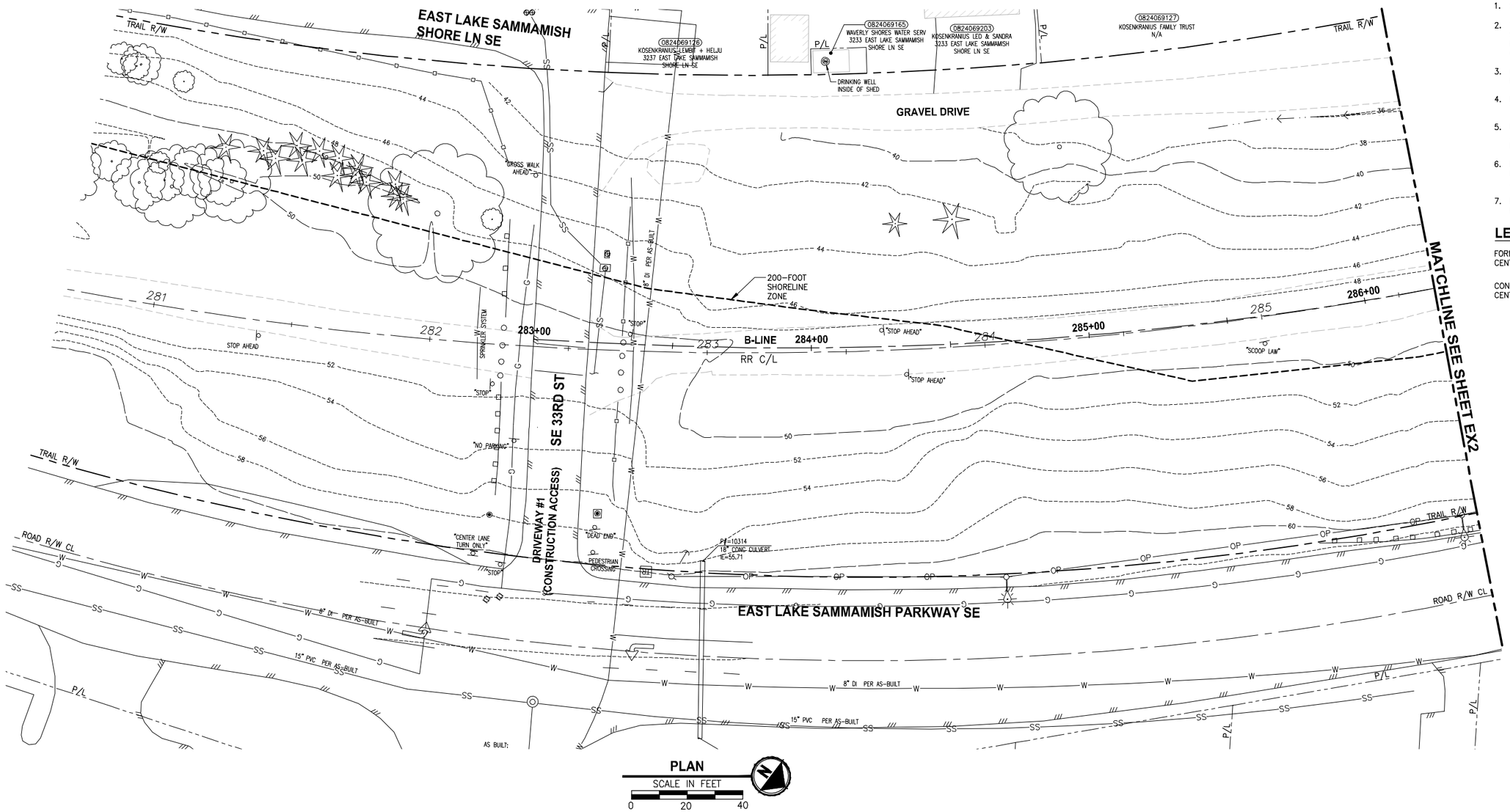

PLAN

SCALE IN FEET

0 20 40

GENERAL NOTES:

1. SEE SHEET G4 FOR SYMBOL AND LINE LEGEND.
2. THE RAIL ROAD CENTERLINE (RR CL) & R/W LINES SHOWN IS BASED ON THE RIGHT OF WAY DRAWINGS PROVIDED BY KING COUNTY, DATED 1998, UNLESS OTHERWISE NOTED.
3. OUTLINES FOR BUILDING STRUCTURES SHOWN ARE BASED ON GIS AND AERIAL PHOTOS, DATED 2016.
4. NOT ALL HEDGES AND ARBORVITAES ARE INCLUDED IN THE SURVEY.
5. UTILITY INFORMATION IS BASED ON AVAILABLE AS-BUILTS. POTHOLING INFORMATION HAS NOT BEEN INCORPORATED.
6. MODIFICATIONS WERE DONE TO THE RIGHT OF WAY LIMITS PER SUPPLEMENTAL RECORD DOCUMENTATION AS PROVIDED BY KC.
7. PARCEL LINES WERE UPDATED PER GIS INFORMATION PROVIDED BY COUNTY, DATED 2016.

LEGEND:

FORMER RAILROAD CENTERLINE — 220 + RR C/L

CONSTRUCTION CENTERLINE — 220+00 + B-LINE

CITY OF SAMMAMISH APPROVAL	
City Engineer	Date
Community Development	Date

REVISED 60 % REVIEW SUBMITTAL
NOT FOR CONSTRUCTION

	REVISIONS	DATE	BY

DESIGNED M. TSUN
DRAWN B. PURGANAN
CHECKED P. JOHANNESSEN
APPROVED Y. HO

ONE INCH AT FULL SCALE. IF NOT, SCALE ACCORDINGLY

FILE NAME BL1521075P19T03EX-01
JOB No. S54-1521-075 P19 T03
DATE JULY 2017

PRELIMINARY

TAMMIE Y. HO — STATE OF WASHINGTON — 40829 — REGISTERED PROFESSIONAL ENGINEER

Parametrix
ENGINEERING . PLANNING . ENVIRONMENTAL SCIENCES
719 2ND AVENUE, SUITE 200 | SEATTLE, WA 98104
P 206.394.3700
WWW.PARAMETRIX.COM

PROJECT NAME
EAST LAKE SAMMAMISH
MASTER PLAN TRAIL
SOUTH SAMMAMISH SEGMENT B
SAMMAMISH, WA

EXISTING CONDITIONS PLAN

SHEET NO. 9 OF 158

EX1

PATH: U:\PSO\Projects\Clients\1521-KingCo\554-1521-075-ELST\995vcs\CADD\Phase 19\T03 Civil\Dwg\
PLOTTED BY: purgabut DATE: Friday, July 07, 2017 4:39:08 PM
LAYOUT: EX1

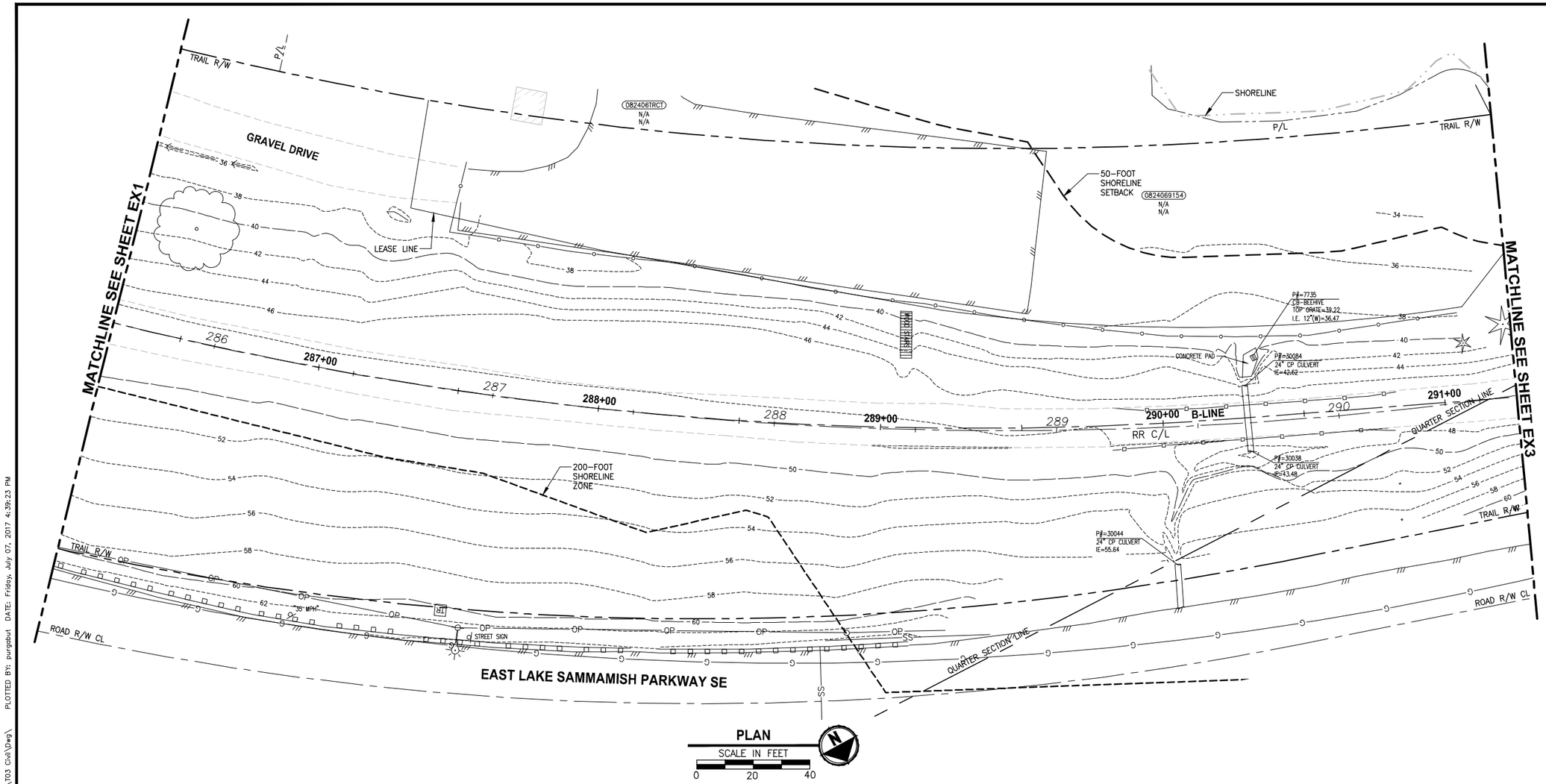

GENERAL NOTES:

1. SEE SHEET G4 FOR SYMBOL AND LINE LEGEND.
2. THE RAIL ROAD CENTERLINE (RR CL) & R/W LINES SHOWN IS BASED ON THE RIGHT OF WAY DRAWINGS PROVIDED BY KING COUNTY, DATED 1998, UNLESS OTHERWISE NOTED.
3. OUTLINES FOR BUILDING STRUCTURES SHOWN ARE BASED ON GIS AND AERIAL PHOTOS, DATED 2016.
4. NOT ALL HEDGES AND ARBORVITAES ARE INCLUDED IN THE SURVEY.
5. UTILITY INFORMATION IS BASED ON AVAILABLE AS-BUILTS. POTHOLING INFORMATION HAS NOT BEEN INCORPORATED.
6. MODIFICATIONS WERE DONE TO THE RIGHT OF WAY LIMITS PER SUPPLEMENTAL RECORD DOCUMENTATION AS PROVIDED BY KC.
7. PARCEL LINES WERE UPDATED PER GIS INFORMATION PROVIDED BY COUNTY, DATED 2016.

LEGEND:

FORMER RAILROAD CENTERLINE — 220 + RR C/L

CONSTRUCTION CENTERLINE — 220+00 + B-LINE

CITY OF SAMMAMISH APPROVAL	
City Engineer	Date
Community Development	Date

REVISED 60 % REVIEW SUBMITTAL
NOT FOR CONSTRUCTION

	REVISIONS	DATE	BY

DESIGNED M. TSUN
DRAWN B. PURGANAN
CHECKED P. JOHANNESSEN
APPROVED Y. HO

ONE INCH AT FULL SCALE. IF NOT, SCALE ACCORDINGLY
FILE NAME BL1521075P19T03EX-01
JOB No. 554-1521-075 P19 T03
DATE JULY 2017

PRELIMINARY
YAMMIE Y. HO
STATE OF WASHINGTON
40829
REGISTERED PROFESSIONAL ENGINEER

Parametrix
ENGINEERING . PLANNING . ENVIRONMENTAL SCIENCES
719 2ND AVENUE, SUITE 200 | SEATTLE, WA 98104
P 206.394.3700
WWW.PARAMETRIX.COM

PROJECT NAME
EAST LAKE SAMMAMISH
MASTER PLAN TRAIL
SOUTH SAMMAMISH SEGMENT B
SAMMAMISH, WA

EXISTING CONDITIONS PLAN

SHEET NO. 10 OF 158
EX2

LAYOUT: EX2 PATH: U:\PSO\Projects\Clients\1521-KingCo\554-1521-075-ELST\99Svcs\CADD\Phase 19\T03 Civil\Dwg\ PLOTTED BY: purganbut DATE: Friday, July 07, 2017 4:39:23 PM

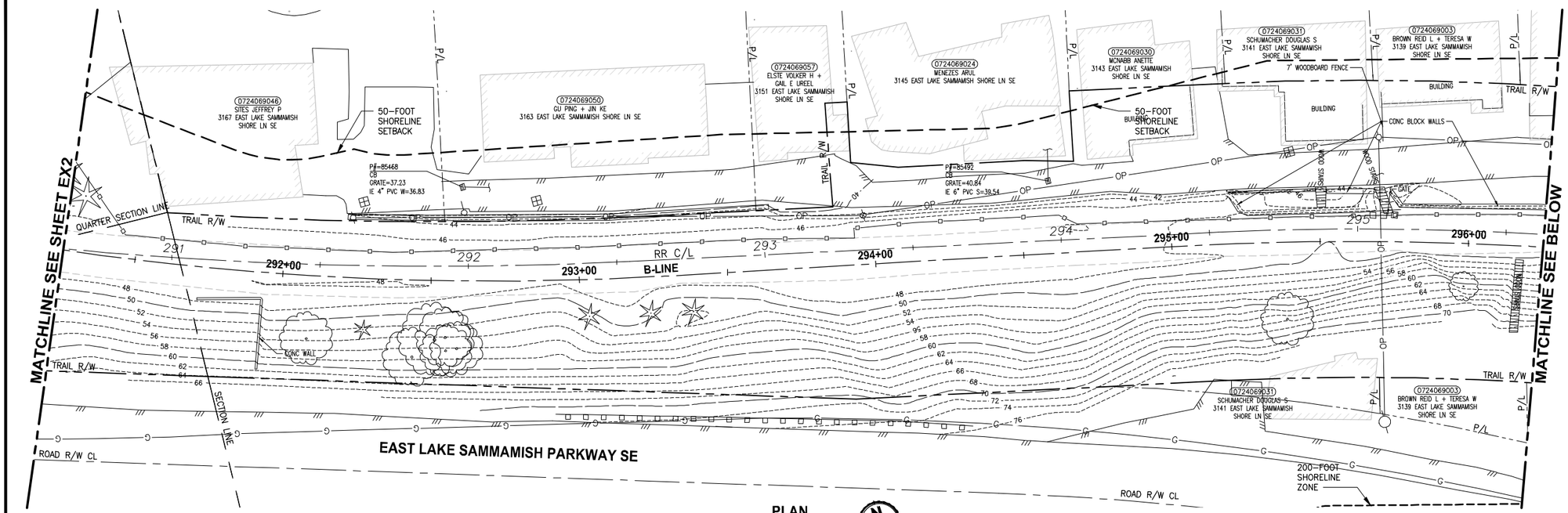

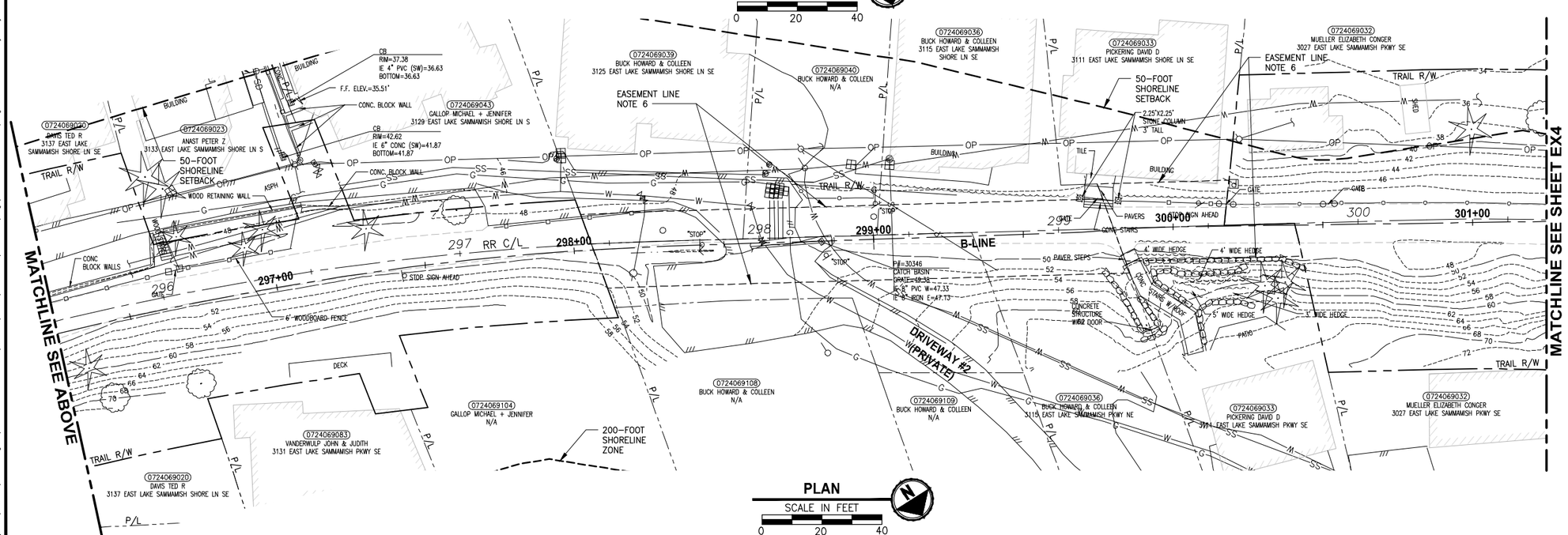

GENERAL NOTES:

1. SEE SHEET G4 FOR SYMBOL AND LINE LEGEND.
2. THE RAIL ROAD CENTERLINE (RR CL) & R/W LINES SHOWN IS BASED ON THE RIGHT OF WAY DRAWINGS PROVIDED BY KING COUNTY, DATED 1998, UNLESS OTHERWISE NOTED.
3. OUTLINES FOR BUILDING STRUCTURES SHOWN ARE BASED ON GIS AND AERIAL PHOTOS, DATED 2016.
4. NOT ALL HEDGES AND ARBORVITAES ARE INCLUDED IN THE SURVEY.
5. UTILITY INFORMATION IS BASED ON AVAILABLE AS-BUILTS. POTHOLING INFORMATION HAS NOT BEEN INCORPORATED.
6. MODIFICATIONS WERE DONE TO THE RIGHT OF WAY LIMITS PER SUPPLEMENTAL RECORD DOCUMENTATION AS PROVIDED BY KC.
7. PARCEL LINES WERE UPDATED PER GIS INFORMATION PROVIDED BY COUNTY, DATED 2016.

LEGEND:

FORMER RAILROAD CENTERLINE — 220 + RR C/L

CONSTRUCTION CENTERLINE — 220+00 + B-LINE

CITY OF SAMMAMISH APPROVAL	
City Engineer	Date
Community Development	Date

REVISED 60 % REVIEW SUBMITTAL
NOT FOR CONSTRUCTION

	REVISIONS	DATE	BY

DESIGNED M. TSUN
DRAWN B. PURGANAN
CHECKED P. JOHANNESSEN
APPROVED Y. HO

ONE INCH AT FULL SCALE. IF NOT, SCALE ACCORDINGLY
FILE NAME BL1521075P19T03EX-01
JOB No. 554-1521-075 P19 T03
DATE JULY 2017

PRELIMINARY
YAMMIE Y. HO — STATE OF WASHINGTON — 40829 — REGISTERED PROFESSIONAL ENGINEER

Parametrix
ENGINEERING . PLANNING . ENVIRONMENTAL SCIENCES
719 2ND AVENUE, SUITE 200 | SEATTLE, WA 98104
P 206.394.3700
WWW.PARAMETRIX.COM

PROJECT NAME
EAST LAKE SAMMAMISH
MASTER PLAN TRAIL
SOUTH SAMMAMISH SEGMENT B
SAMMAMISH, WA

EXISTING CONDITIONS PLAN

SHEET NO. 11 OF 158
EX3

PATH: U:\PSO\Projects\Clients\1521-KingCo\554-1521-075-ELST\99Svcs\CADD\Phase 19\T03 Civil\Dwg\ PLOTTED BY: purgabut DATE: Friday, July 07, 2017 4:39:47 PM
LAYOUT: EX3

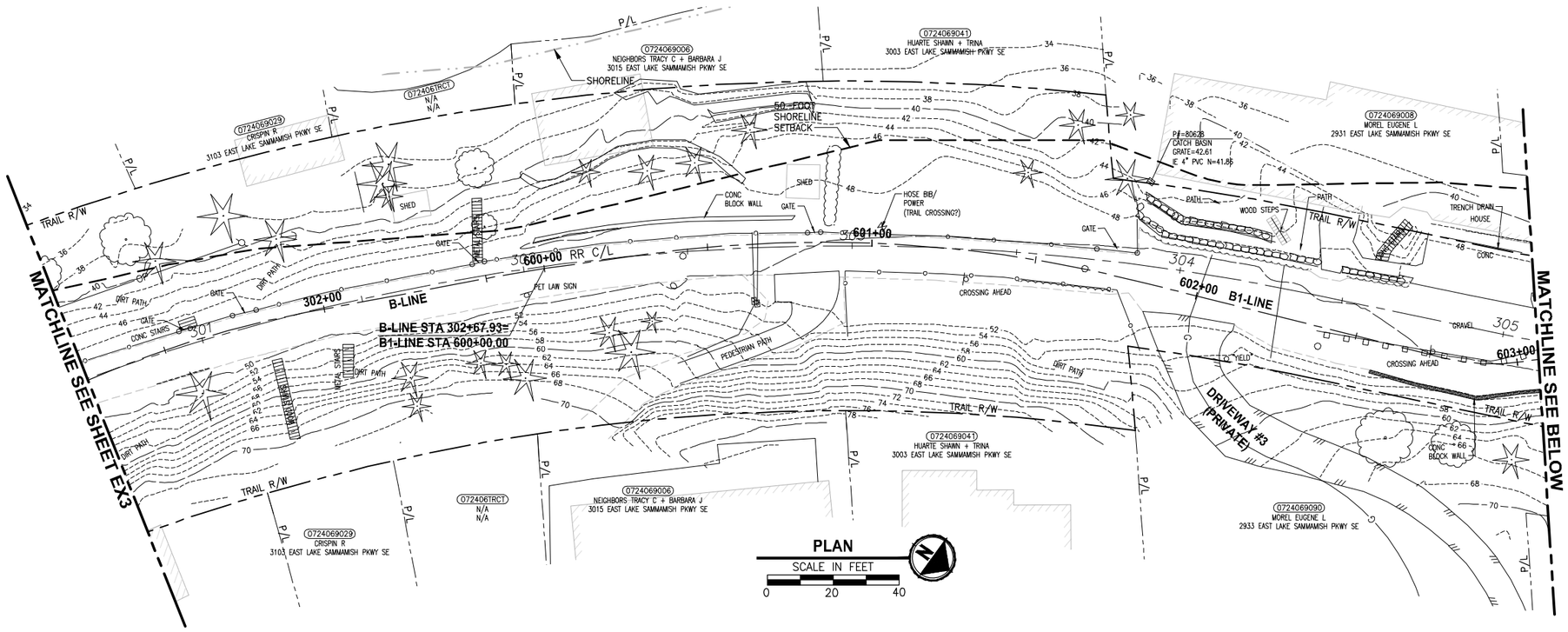

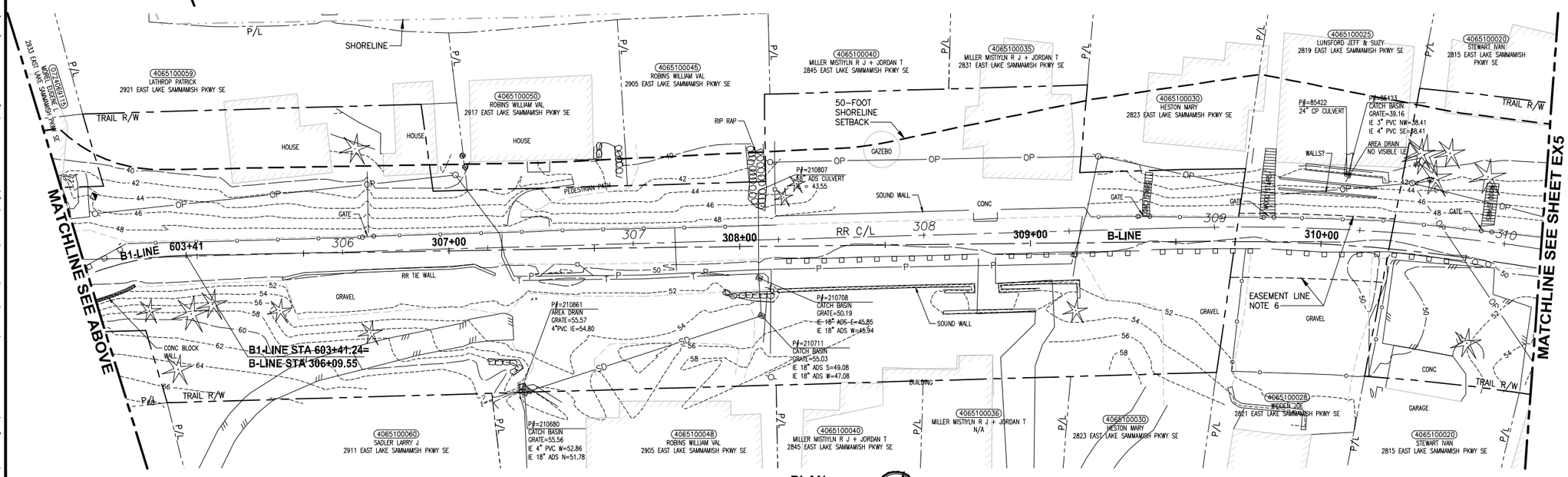

GENERAL NOTES:

1. SEE SHEET G4 FOR SYMBOL AND LINE LEGEND.
2. THE RAIL ROAD CENTERLINE (RR CL) & R/W LINES SHOWN IS BASED ON THE RIGHT OF WAY DRAWINGS PROVIDED BY KING COUNTY, DATED 1998, UNLESS OTHERWISE NOTED.
3. OUTLINES FOR BUILDING STRUCTURES SHOWN ARE BASED ON GIS AND AERIAL PHOTOS, DATED 2016.
4. NOT ALL HEDGES AND ARBORVITAES ARE INCLUDED IN THE SURVEY.
5. UTILITY INFORMATION IS BASED ON AVAILABLE AS-BUILTS. POTHOLING INFORMATION HAS NOT BEEN INCORPORATED.
6. MODIFICATIONS WERE DONE TO THE RIGHT OF WAY LIMITS PER SUPPLEMENTAL RECORD DOCUMENTATION AS PROVIDED BY KC.
7. PARCEL LINES WERE UPDATED PER GIS INFORMATION PROVIDED BY COUNTY, DATED 2016.

LEGEND:

FORMER RAILROAD CENTERLINE — 220 + RR C/L

CONSTRUCTION CENTERLINE — 220+00 B-LINE

CITY OF SAMMAMISH APPROVAL	
City Engineer	Date
Community Development	Date

REVISED 60 % REVIEW SUBMITTAL
NOT FOR CONSTRUCTION

▷	REVISIONS	DATE	BY

DESIGNED M. TSUN
DRAWN B. PURGANAN
CHECKED P. JOHANNESSEN
APPROVED Y. HO

ONE INCH AT FULL SCALE. IF NOT, SCALE ACCORDINGLY

FILE NAME BL1521075P19T03EX-01
JOB No. 554-1521-075 P19 T03
DATE JULY 2017

PRELIMINARY
YAMMIE Y. HO — STATE OF WASHINGTON — 40828 — REGISTERED PROFESSIONAL ENGINEER

Parametrix
ENGINEERING . PLANNING . ENVIRONMENTAL SCIENCES
719 2ND AVENUE, SUITE 200 | SEATTLE, WA 98104
P 206.394.3700
WWW.PARAMETRIX.COM

PROJECT NAME
EAST LAKE SAMMAMISH
MASTER PLAN TRAIL
SOUTH SAMMAMISH SEGMENT B
SAMMAMISH, WA

EXISTING CONDITIONS PLAN

SHEET NO. 12 OF 158
EX4

PATH: U:\PSO\Projects\Clients\1521-KingCo\554-1521-075-ELST\995vcs\CADD\Phase 19\T03 Civil\Dwg\
LAYOUT: EX4
PLOTTED BY: purganbat DATE: Friday, July 07, 2017 4:40:12 PM

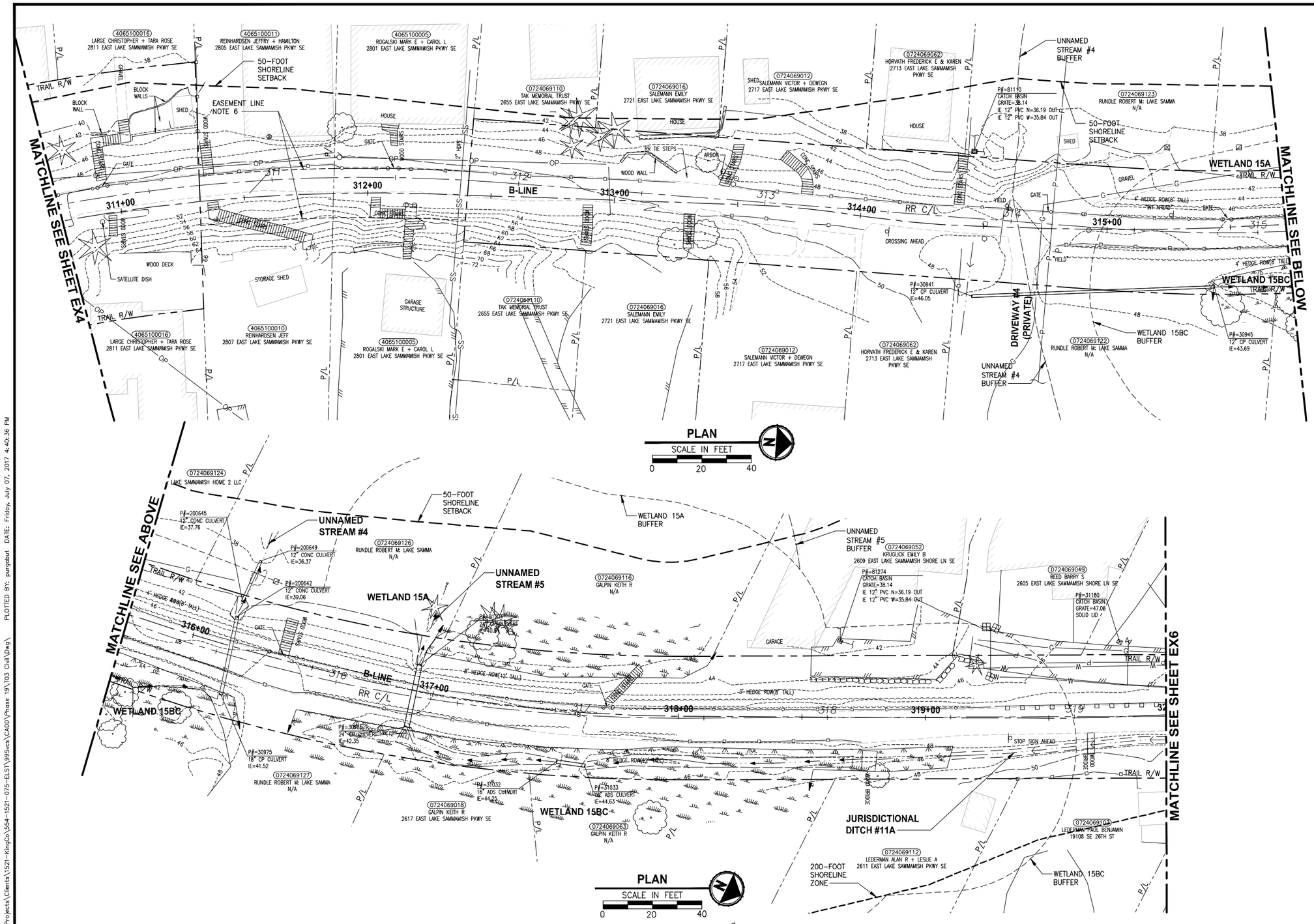

GENERAL NOTES:

1. SEE SHEET G4 FOR SYMBOL AND LINE LEGEND.
2. THE RAIL ROAD CENTERLINE (RR CL) & R/W LINES SHOWN IS BASED ON THE RIGHT OF WAY DRAWINGS PROVIDED BY KING COUNTY, DATED 1998, UNLESS OTHERWISE NOTED.
3. OUTLINES FOR BUILDING STRUCTURES SHOWN ARE BASED ON GIS AND AERIAL PHOTOS, DATED 2016.
4. NOT ALL HEDGES AND ARBORVITAES ARE INCLUDED IN THE SURVEY.
5. UTILITY INFORMATION IS BASED ON AVAILABLE AS-BUILTS. POTHOLING INFORMATION HAS NOT BEEN INCORPORATED.
6. MODIFICATIONS WERE DONE TO THE RIGHT OF WAY LIMITS PER SUPPLEMENTAL RECORD DOCUMENTATION AS PROVIDED BY KC.
7. PARCEL LINES WERE UPDATED PER GIS INFORMATION PROVIDED BY COUNTY, DATED 2016.

LEGEND:

FORMER RAILROAD CENTERLINE — 220 + RR C/L

CONSTRUCTION CENTERLINE — 220+00 + B-LINE

CITY OF SAMMAMISH APPROVAL	
City Engineer	Date
Community Development	Date

REVISED 60 % REVIEW SUBMITTAL
NOT FOR CONSTRUCTION

REVISIONS	DATE	BY

DESIGNED M. TSUN
DRAWN B. PURGANAN
CHECKED P. JOHANNESSEN
APPROVED Y. HO

ONE INCH AT FULL SCALE. IF NOT, SCALE ACCORDINGLY
FILE NAME BL1521075P19T03EX-01
JOB No. 554-1521-075 P19 T03
DATE JULY 2017

PRELIMINARY — YAMMIE Y. HO — STATE OF WASHINGTON — 40829 — REGISTERED PROFESSIONAL ENGINEER

Parametrix
ENGINEERING . PLANNING . ENVIRONMENTAL SCIENCES
719 2ND AVENUE, SUITE 200 | SEATTLE, WA 98104
P 206.394.3700
WWW.PARAMETRIX.COM

PROJECT NAME
EAST LAKE SAMMAMISH MASTER PLAN TRAIL SOUTH SAMMAMISH SEGMENT B
SAMMAMISH, WA

EXISTING CONDITIONS PLAN

SHEET NO. 13 OF 158
EX5

LAYOUT: EX5 PATH: U:\PSO\Projects\Clients\1521-KingCo\554-1521-075-ELST\99Svcs\CADD\Phase 19\T03 Civil\Dwg\ PLOTTED BY: purganbat DATE: Friday, July 07, 2017 4:40:36 PM

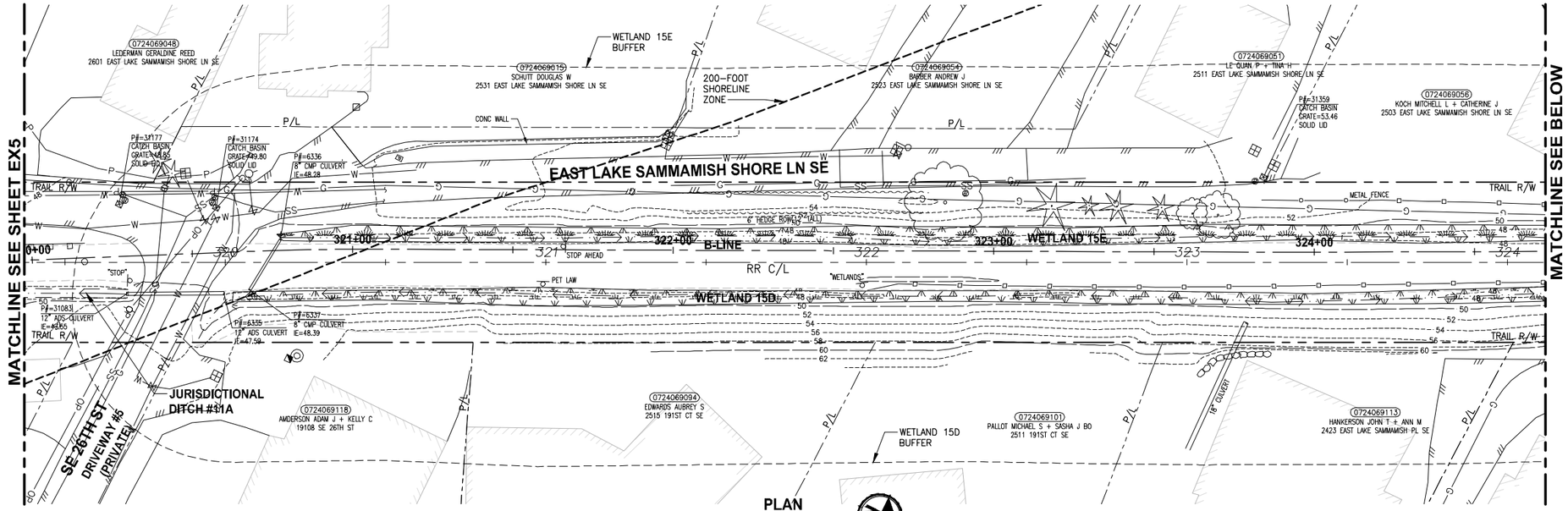

PLAN
SCALE IN FEET
0 20 40

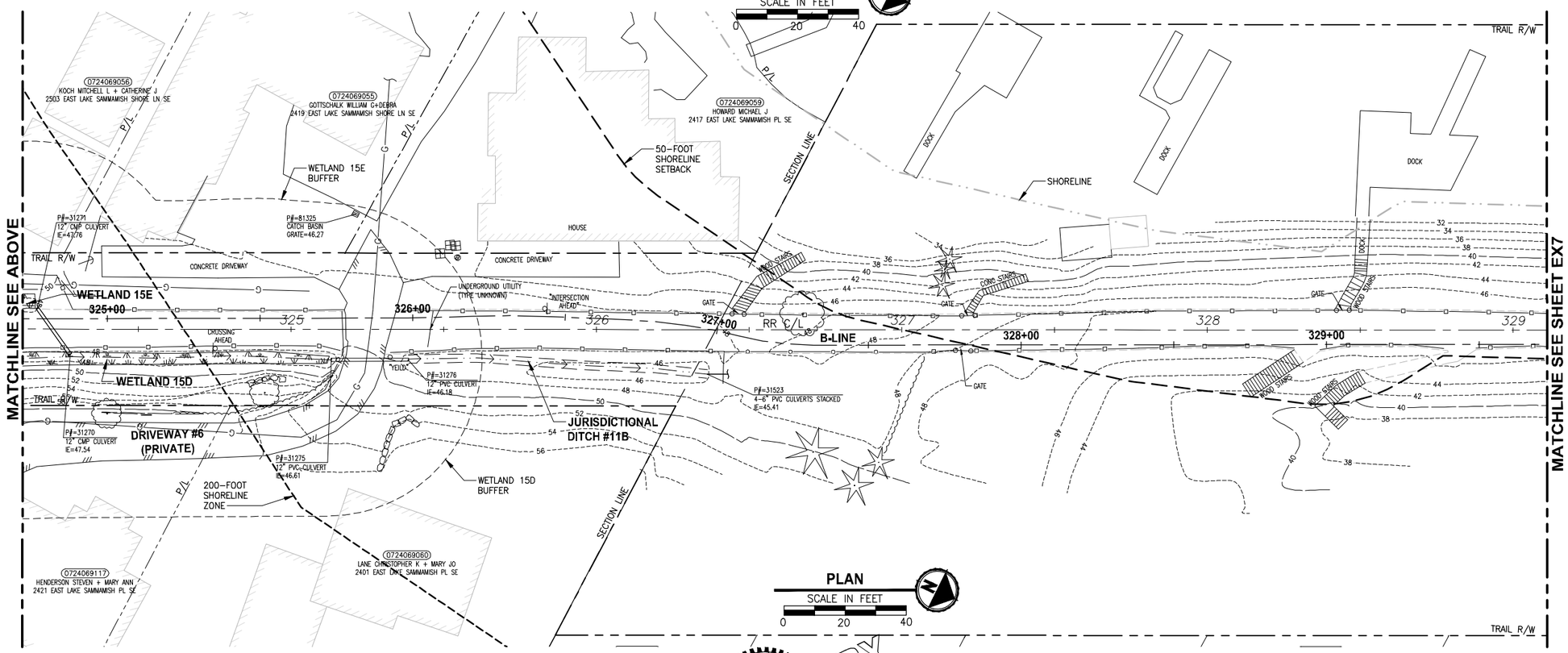

PLAN
SCALE IN FEET
0 20 40

GENERAL NOTES:

1. SEE SHEET G4 FOR SYMBOL AND LINE LEGEND.
2. THE RAIL ROAD CENTERLINE (RR CL) & R/W LINES SHOWN IS BASED ON THE RIGHT OF WAY DRAWINGS PROVIDED BY KING COUNTY, DATED 1998, UNLESS OTHERWISE NOTED.
3. OUTLINES FOR BUILDING STRUCTURES SHOWN ARE BASED ON GIS AND AERIAL PHOTOS, DATED 2016.
4. NOT ALL HEDGES AND ARBORVITAES ARE INCLUDED IN THE SURVEY.
5. UTILITY INFORMATION IS BASED ON AVAILABLE AS-BUILTS. POTHOLING INFORMATION HAS NOT BEEN INCORPORATED.
6. MODIFICATIONS WERE DONE TO THE RIGHT OF WAY LIMITS PER SUPPLEMENTAL RECORD DOCUMENTATION AS PROVIDED BY KC.
7. PARCEL LINES WERE UPDATED PER GIS INFORMATION PROVIDED BY COUNTY, DATED 2016.

LEGEND:

FORMER RAILROAD CENTERLINE — 220 + RR C/L

CONSTRUCTION CENTERLINE — 220+00 + B-LINE

CITY OF SAMMAMISH APPROVAL	
City Engineer	Date
Community Development	Date

REVISED 60 % REVIEW SUBMITTAL
NOT FOR CONSTRUCTION

REVISIONS	DATE	BY

DESIGNED M. TSUN
DRAWN B. PURGANAN
CHECKED P. JOHANNESSEN
APPROVED Y. HO

ONE INCH AT FULL SCALE. IF NOT, SCALE ACCORDINGLY
FILE NAME BL1521075P19T03EX-01
JOB No. 554-1521-075 P19 T03
DATE JULY 2017

YAMMIE Y. HO — STATE OF WASHINGTON — 40829 — REGISTERED PROFESSIONAL ENGINEER
PRELIMINARY

Parametrix
ENGINEERING . PLANNING . ENVIRONMENTAL SCIENCES
719 2ND AVENUE, SUITE 200 | SEATTLE, WA 98104
P 206.394.3700
WWW.PARAMETRIX.COM

PROJECT NAME
EAST LAKE SAMMAMISH
MASTER PLAN TRAIL
SOUTH SAMMAMISH SEGMENT B
SAMMAMISH, WA

EXISTING CONDITIONS PLAN

SHEET NO. 14 OF 158
EX6

PATH: U:\PSO\Projects\Clients\1521-KingCo\554-1521-075-ELST\99Svcs\CADD\Phase 19\T03 Civil\Dwg\ PLOTTED BY: purganbt DATE: Friday, July 07, 2017 4:41:02 PM LAYOUT: EX6

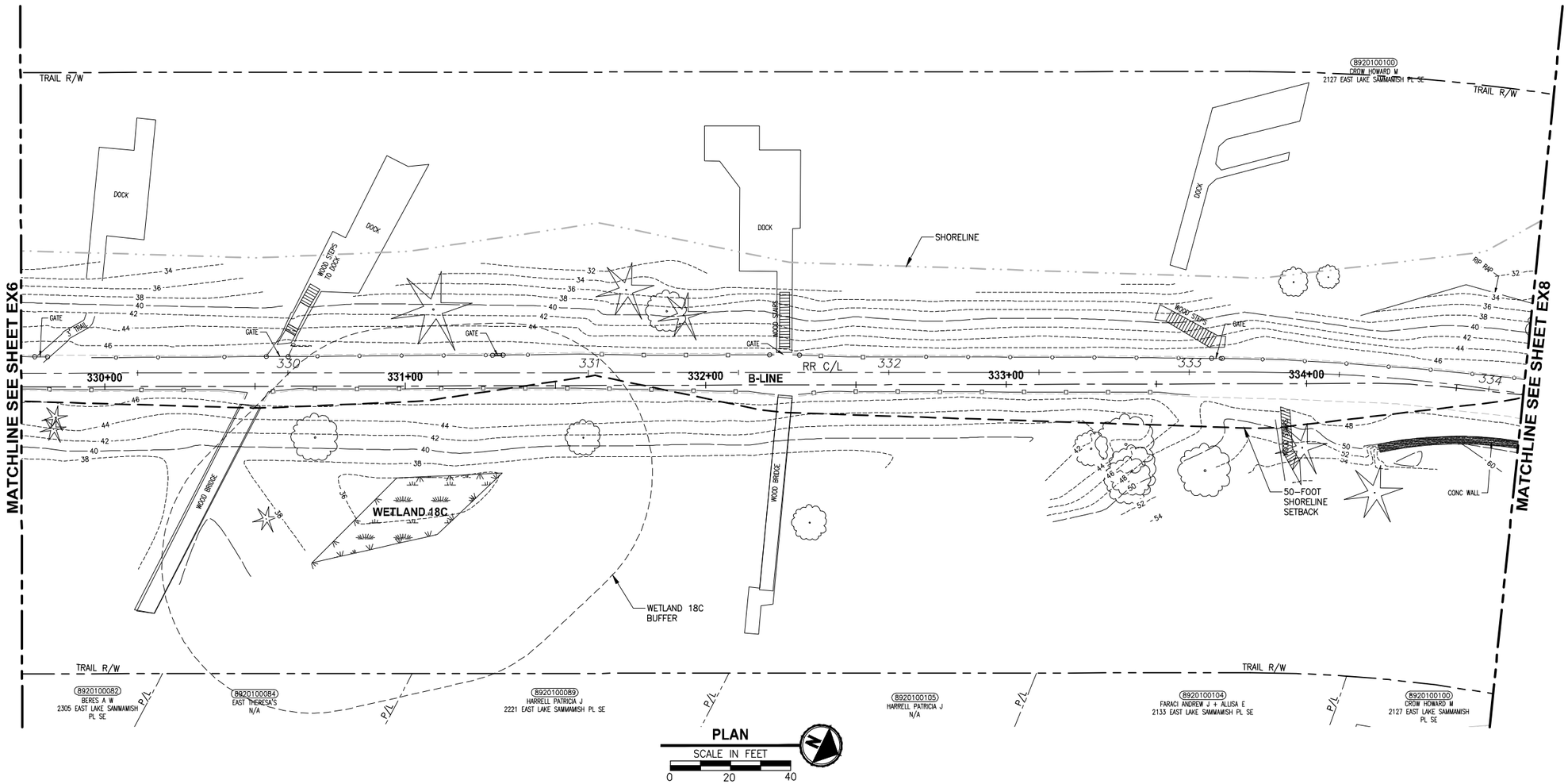

GENERAL NOTES:

1. SEE SHEET G4 FOR SYMBOL AND LINE LEGEND.
2. THE RAIL ROAD CENTERLINE (RR CL) & R/W LINES SHOWN IS BASED ON THE RIGHT OF WAY DRAWINGS PROVIDED BY KING COUNTY, DATED 1998, UNLESS OTHERWISE NOTED.
3. OUTLINES FOR BUILDING STRUCTURES SHOWN ARE BASED ON GIS AND AERIAL PHOTOS, DATED 2016.
4. NOT ALL HEDGES AND ARBORVITAES ARE INCLUDED IN THE SURVEY.
5. UTILITY INFORMATION IS BASED ON AVAILABLE AS-BUILTS. POTHOLING INFORMATION HAS NOT BEEN INCORPORATED.
6. MODIFICATIONS WERE DONE TO THE RIGHT OF WAY LIMITS PER SUPPLEMENTAL RECORD DOCUMENTATION AS PROVIDED BY KC.
7. PARCEL LINES WERE UPDATED PER GIS INFORMATION PROVIDED BY COUNTY, DATED 2016.

LEGEND:

FORMER RAILROAD CENTERLINE — 220 + RR C/L

CONSTRUCTION CENTERLINE — 220+00 + B-LINE

CITY OF SAMMAMISH APPROVAL	
City Engineer	Date
Community Development	Date

REVISED 60 % REVIEW SUBMITTAL
NOT FOR CONSTRUCTION

REVISIONS	DATE	BY

DESIGNED M. TSUN
DRAWN B. PURGANAN
CHECKED P. JOHANNESSEN
APPROVED Y. HO

ONE INCH AT FULL SCALE. IF NOT, SCALE ACCORDINGLY

FILE NAME BL1521075P19T03EX-02
JOB No. 554-1521-075 P19 T03
DATE JULY 2017

PRELIMINARY

Parametrix
ENGINEERING . PLANNING . ENVIRONMENTAL SCIENCES
719 2ND AVENUE, SUITE 200 | SEATTLE, WA 98104
P 206.394.3700
WWW.PARAMETRIX.COM

PROJECT NAME
EAST LAKE SAMMAMISH
MASTER PLAN TRAIL
SOUTH SAMMAMISH SEGMENT B
SAMMAMISH, WA

EXISTING CONDITIONS PLAN

SHEET NO. 15 OF 158
EX7

PATH: U:\PSO\Projects\Clients\1521-KingCo\554-1521-075-ELST\99Svcs\CADD\Phase 19\T03 Civil\Dwg\
PLOTTED BY: purgabut DATE: Friday, July 07, 2017 4:41:32 PM
LAYOUT: EX7

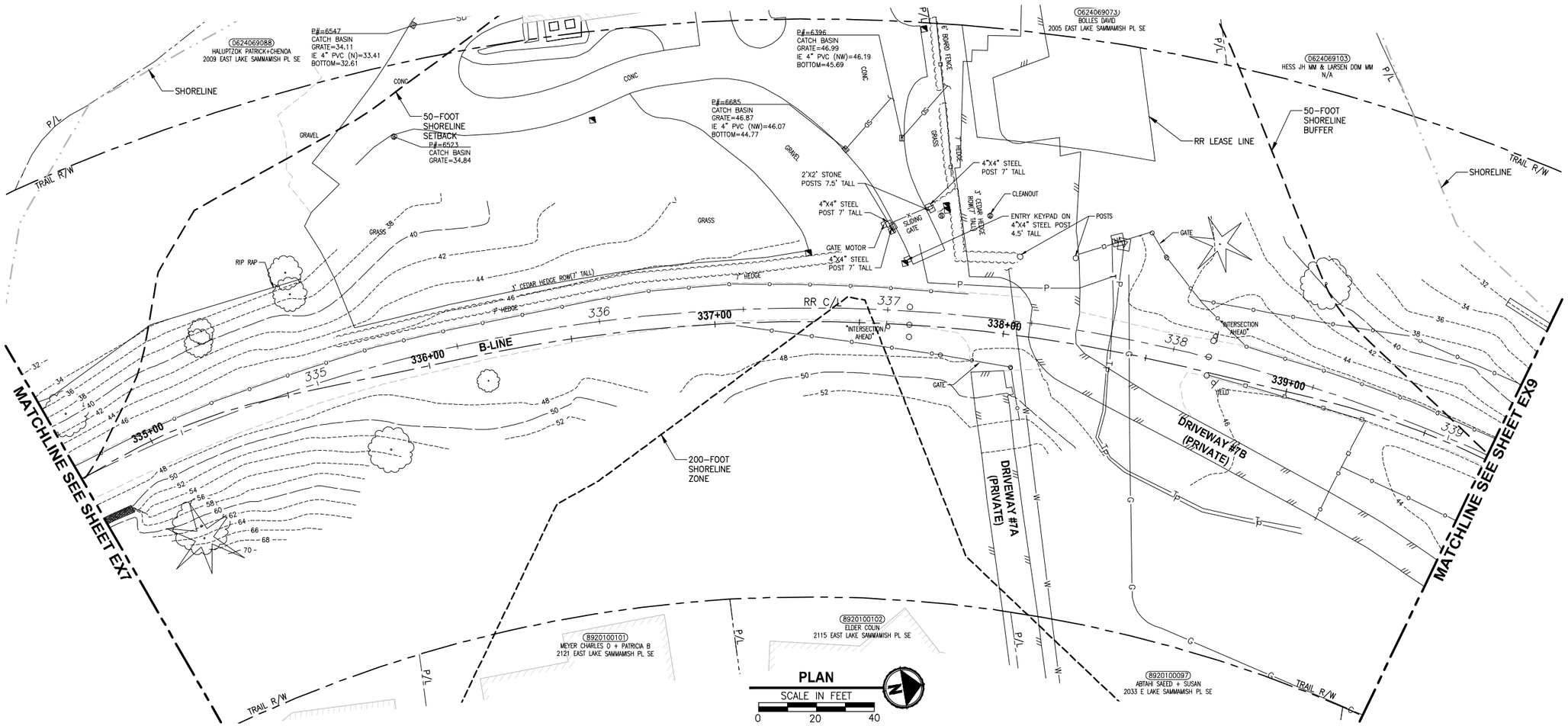

GENERAL NOTES:

1. SEE SHEET G4 FOR SYMBOL AND LINE LEGEND.
2. THE RAIL ROAD CENTERLINE (RR CL) & R/W LINES SHOWN IS BASED ON THE RIGHT OF WAY DRAWINGS PROVIDED BY KING COUNTY, DATED 1998, UNLESS OTHERWISE NOTED.
3. OUTLINES FOR BUILDING STRUCTURES SHOWN ARE BASED ON GIS AND AERIAL PHOTOS, DATED 2016.
4. NOT ALL HEDGES AND ARBORVITAES ARE INCLUDED IN THE SURVEY.
5. UTILITY INFORMATION IS BASED ON AVAILABLE AS-BUILTS. POTHOLING INFORMATION HAS NOT BEEN INCORPORATED.
6. MODIFICATIONS WERE DONE TO THE RIGHT OF WAY LIMITS PER SUPPLEMENTAL RECORD DOCUMENTATION AS PROVIDED BY KC.
7. PARCEL LINES WERE UPDATED PER GIS INFORMATION PROVIDED BY COUNTY, DATED 2016.

LEGEND:

FORMER RAILROAD CENTERLINE — 220 + RR C/L

CONSTRUCTION CENTERLINE — 220+00 + B-LINE

CITY OF SAMMAMISH APPROVAL	
City Engineer	Date
Community Development	Date

REVISED 60 % REVIEW SUBMITTAL
NOT FOR CONSTRUCTION

REVISIONS	DATE	BY

DESIGNED M. TSUN
DRAWN B. PURGANAN
CHECKED P. JOHANNESSEN
APPROVED Y. HO

ONE INCH AT FULL SCALE. IF NOT, SCALE ACCORDINGLY
FILE NAME BL1521075P19T03EX-02
JOB No. 554-1521-075 P19 T03
DATE JULY 2017

PRELIMINARY

Parametrix
ENGINEERING . PLANNING . ENVIRONMENTAL SCIENCES
719 2ND AVENUE, SUITE 200 | SEATTLE, WA 98104
P 206.394.3700
WWW.PARAMETRIX.COM

PROJECT NAME
EAST LAKE SAMMAMISH
MASTER PLAN TRAIL
SOUTH SAMMAMISH SEGMENT B
SAMMAMISH, WA

EXISTING CONDITIONS PLAN

SHEET NO. 16 OF 158
EX8

PATH: U:\PSO\Projects\Clients\1521-KingCo\554-1521-075-ELST\99Svcs\CADD\Phase 19\T03 Civil\Dwg\ PLOTTED BY: purgabut DATE: Friday, July 07, 2017 4:41:48 PM
LAYOUT: EX8

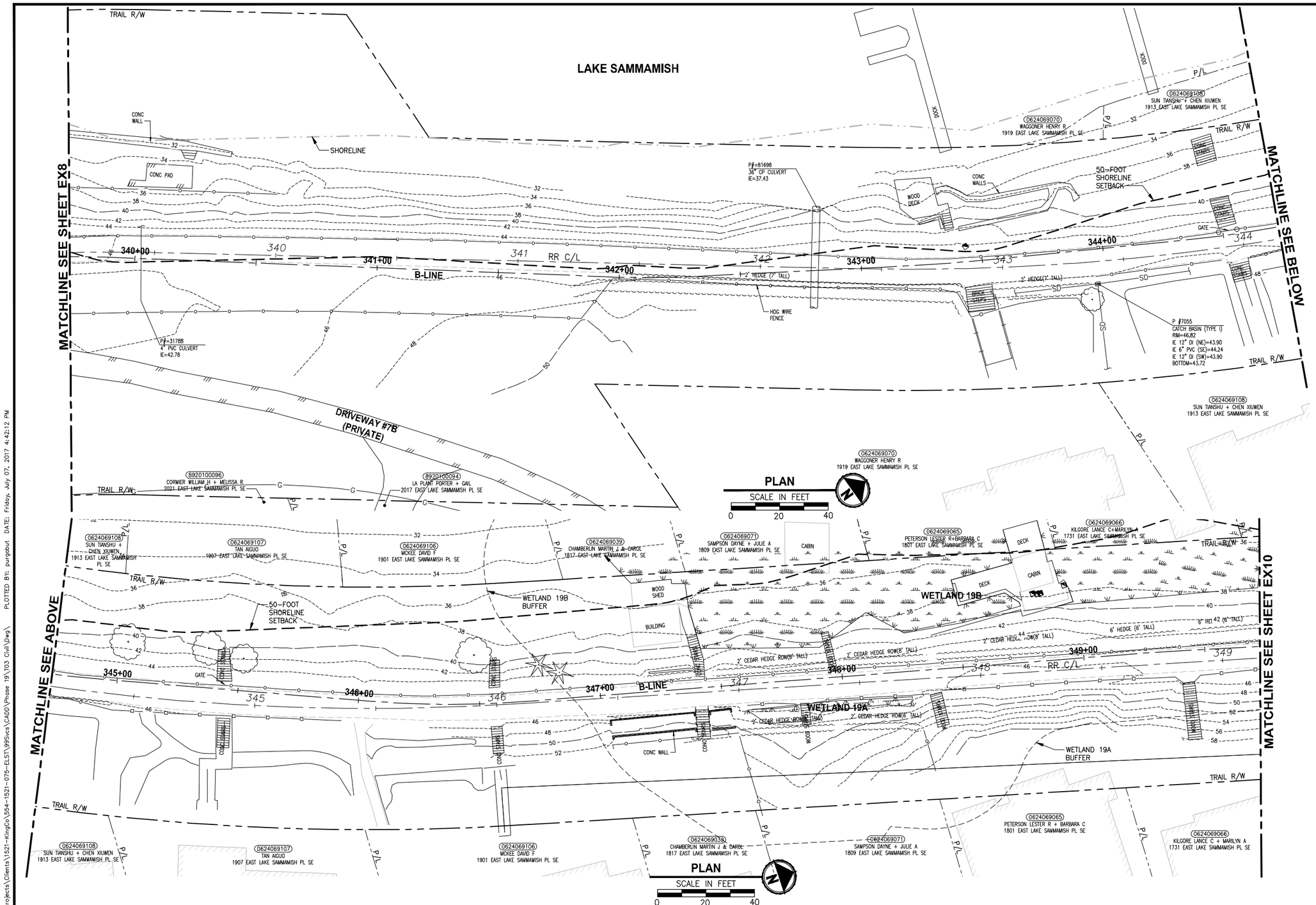

GENERAL NOTES:

1. SEE SHEET G4 FOR SYMBOL AND LINE LEGEND.
2. THE RAIL ROAD CENTERLINE (RR CL) & R/W LINES SHOWN IS BASED ON THE RIGHT OF WAY DRAWINGS PROVIDED BY KING COUNTY, DATED 1998, UNLESS OTHERWISE NOTED.
3. OUTLINES FOR BUILDING STRUCTURES SHOWN ARE BASED ON GIS AND AERIAL PHOTOS, DATED 2016.
4. NOT ALL HEDGES AND ARBORVITAES ARE INCLUDED IN THE SURVEY.
5. UTILITY INFORMATION IS BASED ON AVAILABLE AS-BUILTS. POTHOLING INFORMATION HAS NOT BEEN INCORPORATED.
6. MODIFICATIONS WERE DONE TO THE RIGHT OF WAY LIMITS PER SUPPLEMENTAL RECORD DOCUMENTATION AS PROVIDED BY KC.
7. PARCEL LINES WERE UPDATED PER GIS INFORMATION PROVIDED BY COUNTY, DATED 2016.

LEGEND:

FORMER RAILROAD CENTERLINE — 220 + RR C/L

CONSTRUCTION CENTERLINE — 220+00 + B-LINE

CITY OF SAMMAMISH APPROVAL	
City Engineer	Date
Community Development	Date

REVISED 60 % REVIEW SUBMITTAL
NOT FOR CONSTRUCTION

▷	REVISIONS	DATE	BY

DESIGNED M. TSUN
DRAWN B. PURGANAN
CHECKED P. JOHANNESSEN
APPROVED Y. HO

ONE INCH AT FULL SCALE. IF NOT, SCALE ACCORDINGLY
FILE NAME BL1521075P19T03EX-02
JOB No. 554-1521-075 P19 T03
DATE JULY 2017

PRELIMINARY

Parametrix
ENGINEERING . PLANNING . ENVIRONMENTAL SCIENCES
719 2ND AVENUE, SUITE 200 | SEATTLE, WA 98104
P 206.394.3700
WWW.PARAMETRIX.COM

PROJECT NAME
EAST LAKE SAMMAMISH
MASTER PLAN TRAIL
SOUTH SAMMAMISH SEGMENT B
SAMMAMISH, WA

EXISTING CONDITIONS PLAN

SHEET NO. 17 OF 158
EX9

PATH: U:\PSO\Projects\Clients\1521-KingCo\554-1521-075-ELST\995vcs\CADD\Phase 19\T03 Civil\Dwg\ PLOTTED BY: purgabut DATE: Friday, July 07, 2017 4:42:12 PM LAYOUT: EX9

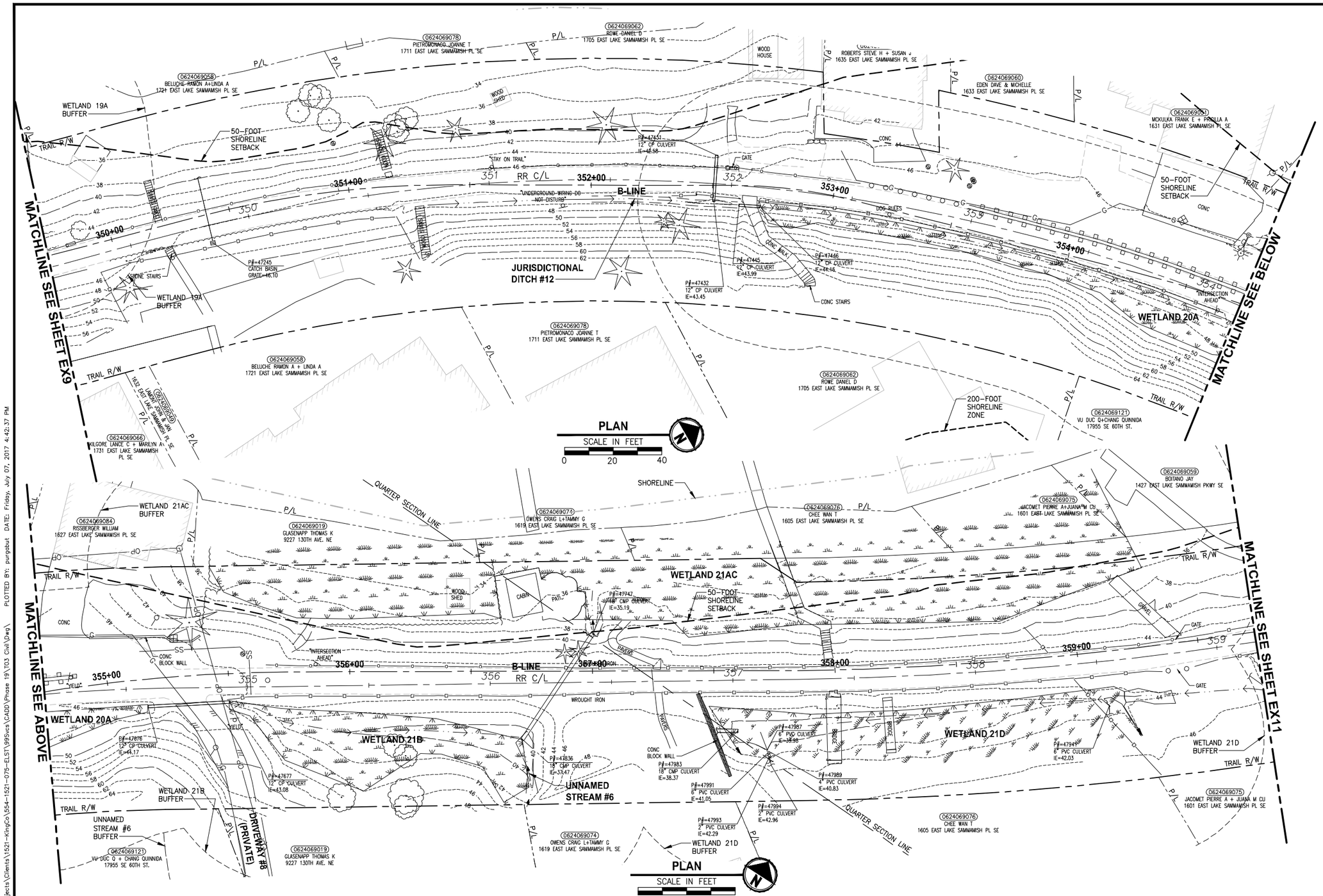

GENERAL NOTES:

1. SEE SHEET G4 FOR SYMBOL AND LINE LEGEND.
2. THE RAIL ROAD CENTERLINE (RR CL) & R/W LINES SHOWN IS BASED ON THE RIGHT OF WAY DRAWINGS PROVIDED BY KING COUNTY, DATED 1998, UNLESS OTHERWISE NOTED.
3. OUTLINES FOR BUILDING STRUCTURES SHOWN ARE BASED ON GIS AND AERIAL PHOTOS, DATED 2016.
4. NOT ALL HEDGES AND ARBORVITAES ARE INCLUDED IN THE SURVEY.
5. UTILITY INFORMATION IS BASED ON AVAILABLE AS-BUILTS. POTHOLING INFORMATION HAS NOT BEEN INCORPORATED.
6. MODIFICATIONS WERE DONE TO THE RIGHT OF WAY LIMITS PER SUPPLEMENTAL RECORD DOCUMENTATION AS PROVIDED BY KC.
7. PARCEL LINES WERE UPDATED PER GIS INFORMATION PROVIDED BY COUNTY, DATED 2016.

LEGEND:

FORMER RAILROAD CENTERLINE — 220 + RR C/L

CONSTRUCTION CENTERLINE — 220+00 + B-LINE

CITY OF SAMMAMISH APPROVAL	
City Engineer	Date
Community Development	Date

REVISED 60 % REVIEW SUBMITTAL
NOT FOR CONSTRUCTION

	REVISIONS	DATE	BY

DESIGNED M. TSUN
DRAWN B. PURGANAN
CHECKED P. JOHANNESSEN
APPROVED Y. HO

ONE INCH AT FULL SCALE. IF NOT, SCALE ACCORDINGLY
FILE NAME BL1521075P19T03EX-02
JOB No. 554-1521-075 P19 T03
DATE JULY 2017

PRELIMINARY

Parametrix
ENGINEERING . PLANNING . ENVIRONMENTAL SCIENCES
719 2ND AVENUE, SUITE 200 | SEATTLE, WA 98104
P 206.394.3700
WWW.PARAMETRIX.COM

PROJECT NAME
EAST LAKE SAMMAMISH
MASTER PLAN TRAIL
SOUTH SAMMAMISH SEGMENT B
SAMMAMISH, WA

EXISTING CONDITIONS PLAN

SHEET NO. 18 OF 158
EX10

PATH: U:\PSO\Projects\Clients\1521-KingCo\554-1521-075-ELST\99Svcs\CADD\Phase 19\T03 Civil\Dwg\
LAYOUT: EX10 PLOTTED BY: purgabut DATE: Friday, July 07, 2017 4:42:37 PM

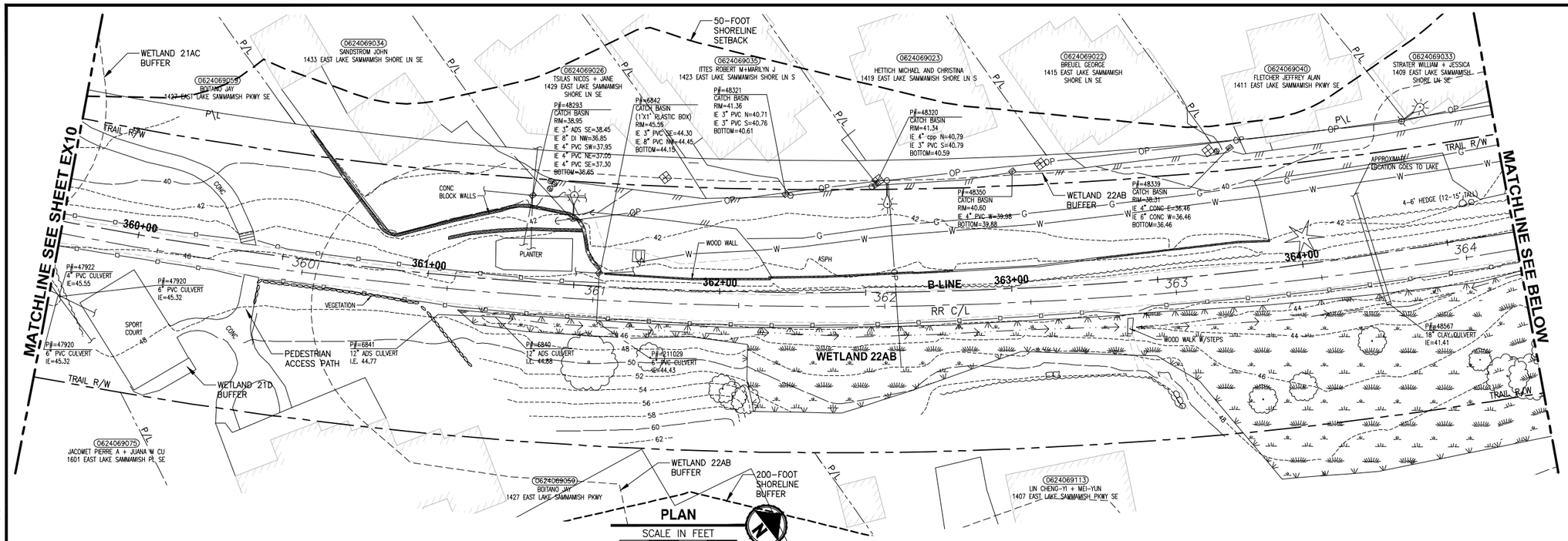

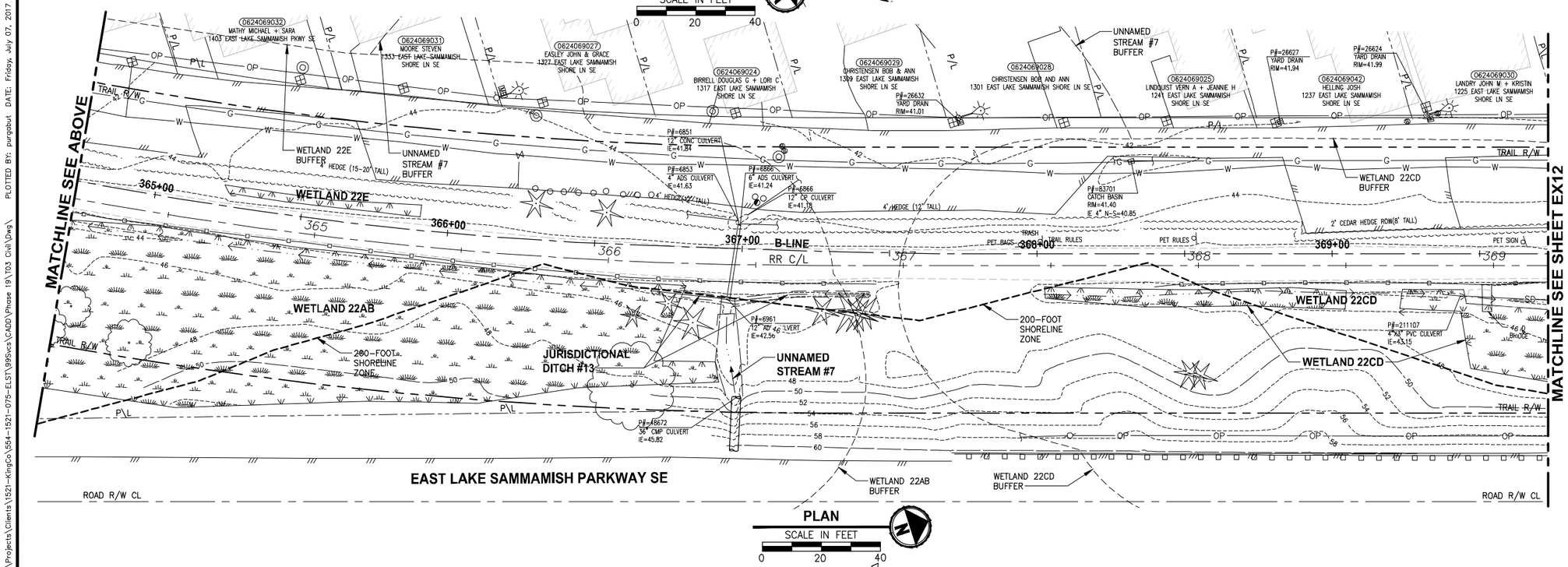

GENERAL NOTES:

1. SEE SHEET G4 FOR SYMBOL AND LINE LEGEND.
2. THE RAIL ROAD CENTERLINE (RR CL) & R/W LINES SHOWN IS BASED ON THE RIGHT OF WAY DRAWINGS PROVIDED BY KING COUNTY, DATED 1998, UNLESS OTHERWISE NOTED.
3. OUTLINES FOR BUILDING STRUCTURES SHOWN ARE BASED ON GIS AND AERIAL PHOTOS, DATED 2016.
4. NOT ALL HEDGES AND ARBORVITAES ARE INCLUDED IN THE SURVEY.
5. UTILITY INFORMATION IS BASED ON AVAILABLE AS-BUILTS. POTHOLING INFORMATION HAS NOT BEEN INCORPORATED.
6. MODIFICATIONS WERE DONE TO THE RIGHT OF WAY LIMITS PER SUPPLEMENTAL RECORD DOCUMENTATION AS PROVIDED BY KC.
7. PARCEL LINES WERE UPDATED PER GIS INFORMATION PROVIDED BY COUNTY, DATED 2016.

LEGEND:

FORMER RAILROAD CENTERLINE — 220 + RR C/L

CONSTRUCTION CENTERLINE — 220+00 + B-LINE

CITY OF SAMMAMISH APPROVAL	
City Engineer	Date
Community Development	Date

REVISED 60 % REVIEW SUBMITTAL
NOT FOR CONSTRUCTION

	REVISIONS	DATE	BY

DESIGNED M. TSUN
DRAWN B. PURGANAN
CHECKED P. JOHANNESSEN
APPROVED Y. HO

ONE INCH AT FULL SCALE. IF NOT, SCALE ACCORDINGLY
FILE NAME BL1521075P19T03EX-02
JOB No. 554-1521-075 P19 T03
DATE JULY 2017

PRELIMINARY

Parametrix
ENGINEERING . PLANNING . ENVIRONMENTAL SCIENCES
719 2ND AVENUE, SUITE 200 | SEATTLE, WA 98104
P 206.394.3700
WWW.PARAMETRIX.COM

PROJECT NAME
EAST LAKE SAMMAMISH
MASTER PLAN TRAIL
SOUTH SAMMAMISH SEGMENT B
SAMMAMISH, WA

EXISTING CONDITIONS PLAN

SHEET NO. 19 OF 158
EX11

PATH: U:\PSO\Projects\Clients\1521-KingCo\554-1521-075-ELST\99Svcs\CADD\Phase 19\T03 Civil\Dwg\ PLOTTED BY: purganbat DATE: Friday, July 07, 2017 4:43:01 PM
LAYOUT: EX11

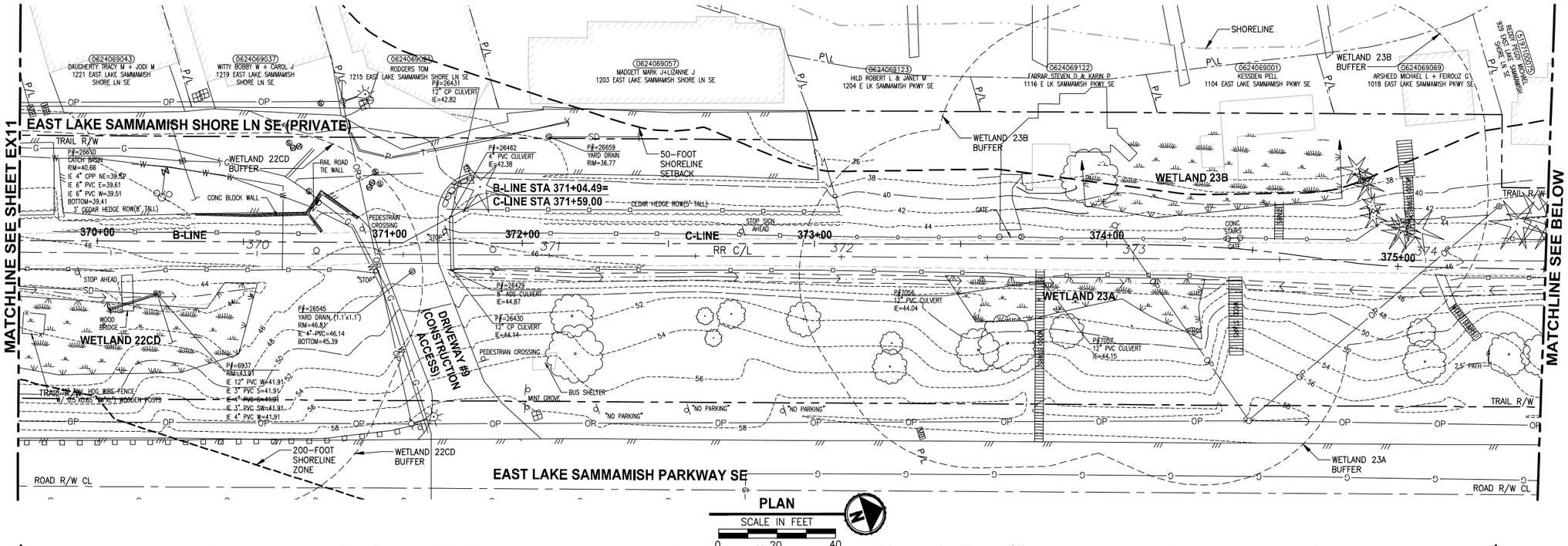

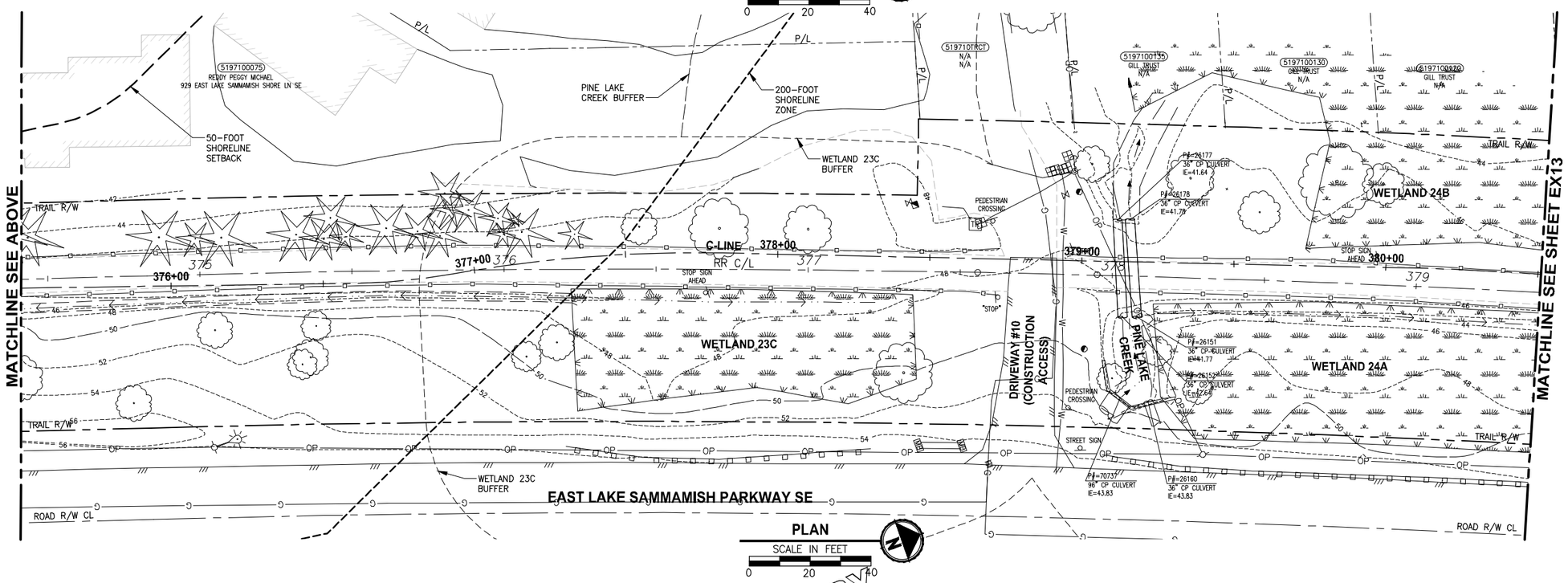

GENERAL NOTES:

1. SEE SHEET G4 FOR SYMBOL AND LINE LEGEND.
2. THE RAIL ROAD CENTERLINE (RR CL) & R/W LINES SHOWN IS BASED ON THE RIGHT OF WAY DRAWINGS PROVIDED BY KING COUNTY, DATED 1998, UNLESS OTHERWISE NOTED.
3. OUTLINES FOR BUILDING STRUCTURES SHOWN ARE BASED ON GIS AND AERIAL PHOTOS, DATED 2016.
4. NOT ALL HEDGES AND ARBORVITAES ARE INCLUDED IN THE SURVEY.
5. UTILITY INFORMATION IS BASED ON AVAILABLE AS-BUILTS. POTHOLING INFORMATION HAS NOT BEEN INCORPORATED.
6. MODIFICATIONS WERE DONE TO THE RIGHT OF WAY LIMITS PER SUPPLEMENTAL RECORD DOCUMENTATION AS PROVIDED BY KC.
7. PARCEL LINES WERE UPDATED PER GIS INFORMATION PROVIDED BY COUNTY, DATED 2016.

LEGEND:

FORMER RAILROAD CENTERLINE — 220 + RR C/L

CONSTRUCTION CENTERLINE — 220+00 B-LINE +

CITY OF SAMMAMISH APPROVAL	
City Engineer	Date
Community Development	Date

REVISED 60 % REVIEW SUBMITTAL
NOT FOR CONSTRUCTION

	REVISIONS	DATE	BY

DESIGNED M. TSUN
DRAWN B. PURGANAN
CHECKED P. JOHANNESSEN
APPROVED Y. HO

ONE INCH AT FULL SCALE. IF NOT, SCALE ACCORDINGLY
FILE NAME BL1521075P19T03EX-03
JOB No. S54-1521-075 P19 T03
DATE JULY 2017

PRELIMINARY

Parametrix
ENGINEERING . PLANNING . ENVIRONMENTAL SCIENCES
719 2ND AVENUE, SUITE 200 | SEATTLE, WA 98104
P 206.394.3700
WWW.PARAMETRIX.COM

PROJECT NAME
EAST LAKE SAMMAMISH
MASTER PLAN TRAIL
SOUTH SAMMAMISH SEGMENT B
SAMMAMISH, WA

EXISTING CONDITIONS PLAN

SHEET NO. 20 OF 158
EX12

PATH: U:\PSO\Projects\Clients\1521-KingCo\S54-1521-075-ELST\99Svcs\CADD\Phase 19\T03 Civil\Dwg\ PLOTTED BY: purgabat DATE: Monday, July 10, 2017 1:24:12 PM
LAYOUT: EX12

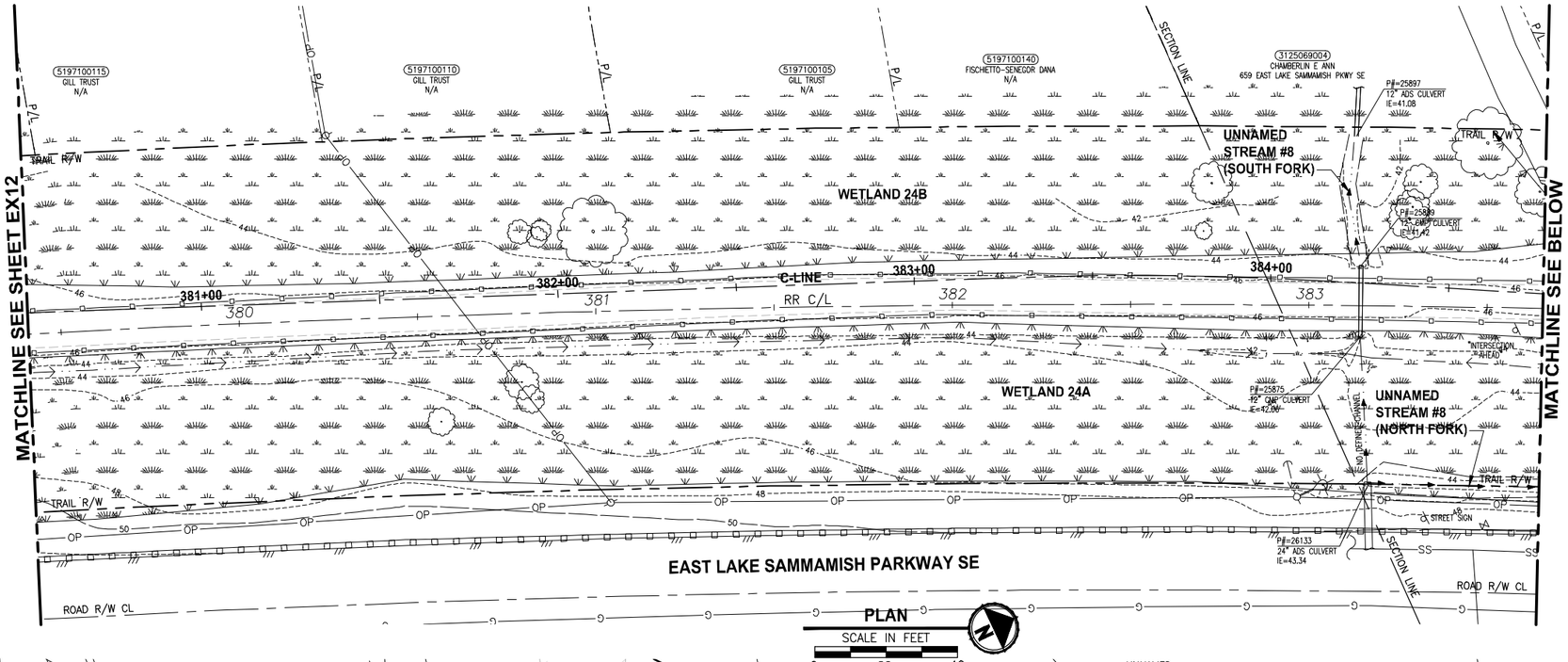

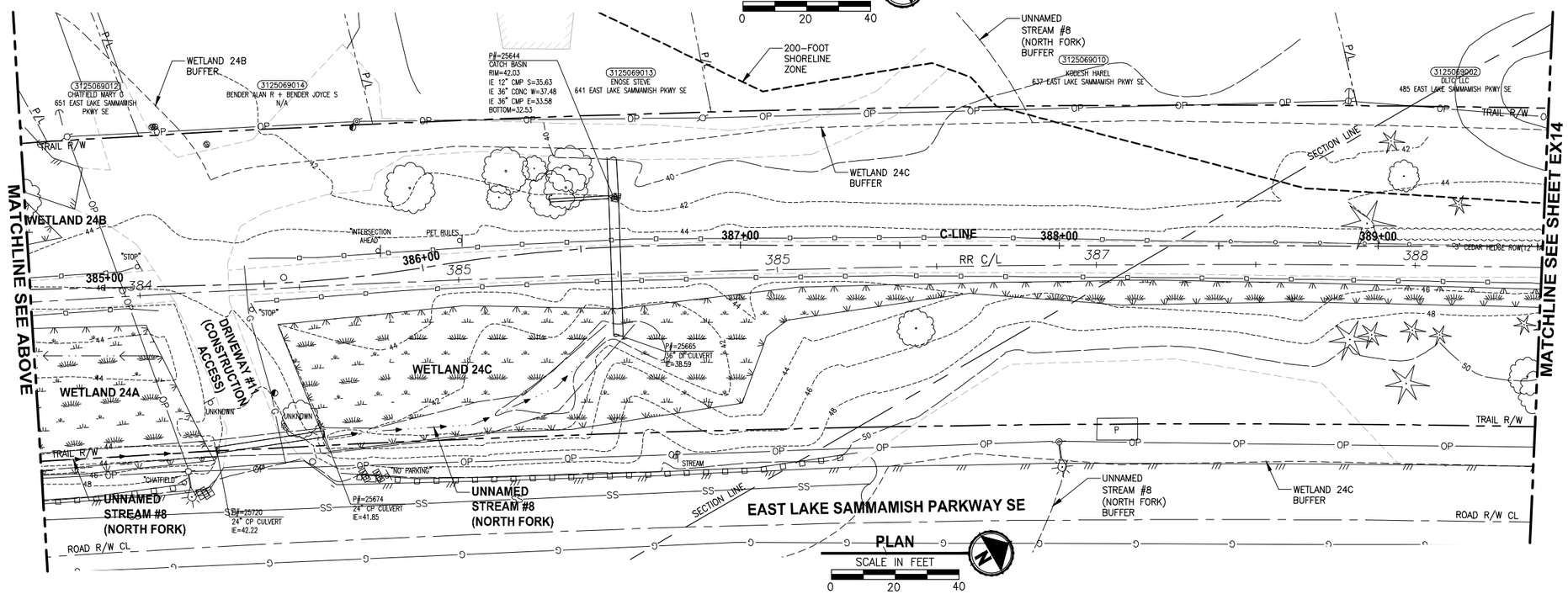

GENERAL NOTES:

1. SEE SHEET G4 FOR SYMBOL AND LINE LEGEND.
2. THE RAIL ROAD CENTERLINE (RR CL) & R/W LINES SHOWN IS BASED ON THE RIGHT OF WAY DRAWINGS PROVIDED BY KING COUNTY, DATED 1998, UNLESS OTHERWISE NOTED.
3. OUTLINES FOR BUILDING STRUCTURES SHOWN ARE BASED ON GIS AND AERIAL PHOTOS, DATED 2016.
4. NOT ALL HEDGES AND ARBORVITAES ARE INCLUDED IN THE SURVEY.
5. UTILITY INFORMATION IS BASED ON AVAILABLE AS-BUILTS. POTHOLING INFORMATION HAS NOT BEEN INCORPORATED.
6. MODIFICATIONS WERE DONE TO THE RIGHT OF WAY LIMITS PER SUPPLEMENTAL RECORD DOCUMENTATION AS PROVIDED BY KC.
7. PARCEL LINES WERE UPDATED PER GIS INFORMATION PROVIDED BY COUNTY, DATED 2016.

LEGEND:

FORMER RAILROAD CENTERLINE — 220 + RR C/L

CONSTRUCTION CENTERLINE — 220+00 B-LINE

CITY OF SAMMAMISH APPROVAL	
City Engineer	Date
Community Development	Date

REVISED 60 % REVIEW SUBMITTAL
NOT FOR CONSTRUCTION

REVISIONS	DATE	BY

DESIGNED M. TSUN
DRAWN B. PURGANAN
CHECKED P. JOHANNESSEN
APPROVED Y. HO

ONE INCH AT FULL SCALE. IF NOT, SCALE ACCORDINGLY
FILE NAME BL1521075P19T03EX-03
JOB No. 554-1521-075 P19 T03
DATE JULY 2017

PRELIMINARY

Parametrix
ENGINEERING . PLANNING . ENVIRONMENTAL SCIENCES
719 2ND AVENUE, SUITE 200 | SEATTLE, WA 98104
P 206.394.3700
WWW.PARAMETRIX.COM

PROJECT NAME
EAST LAKE SAMMAMISH
MASTER PLAN TRAIL
SOUTH SAMMAMISH SEGMENT B
SAMMAMISH, WA

EXISTING CONDITIONS PLAN

SHEET NO.
21 OF 158
EX13

PATH: U:\PSO\Projects\Clients\1521-KingCo\554-1521-075-ELST\99Svcs\CADD\Phase 19\T03 Civil\Dwg\ PLOTTED BY: purgabat DATE: Friday, July 07, 2017 4:44:11 PM
LAYOUT: EX13

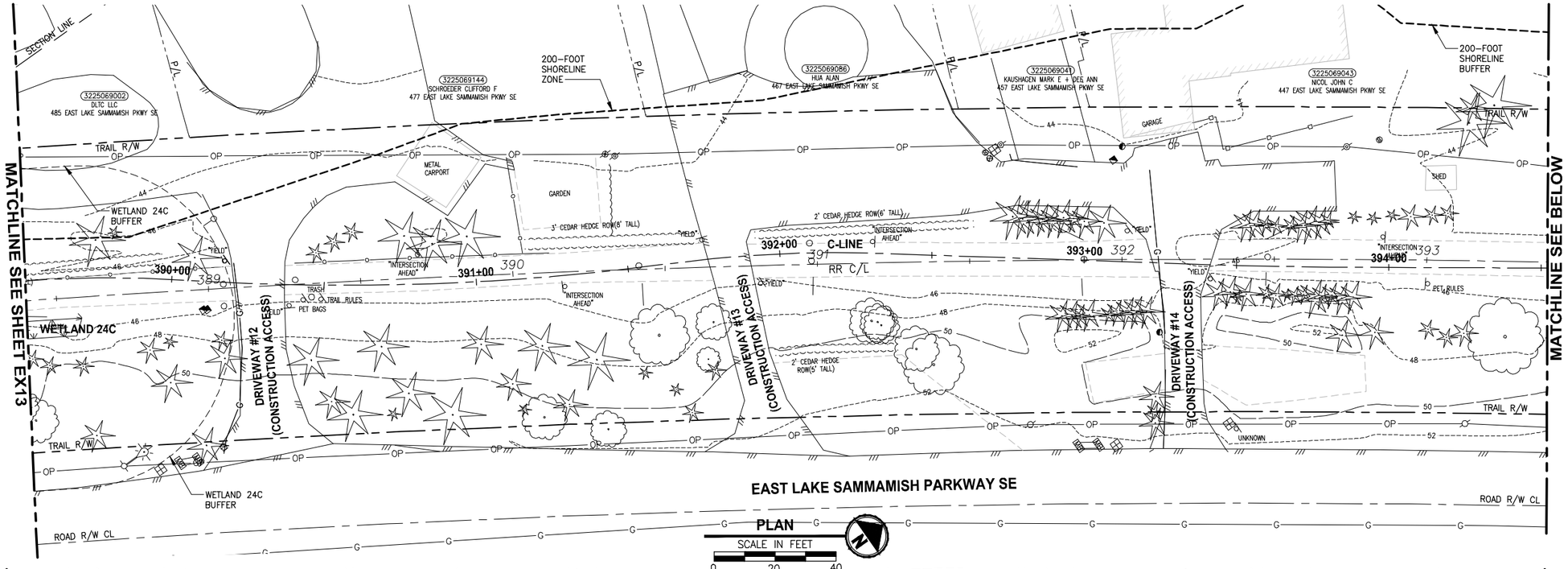

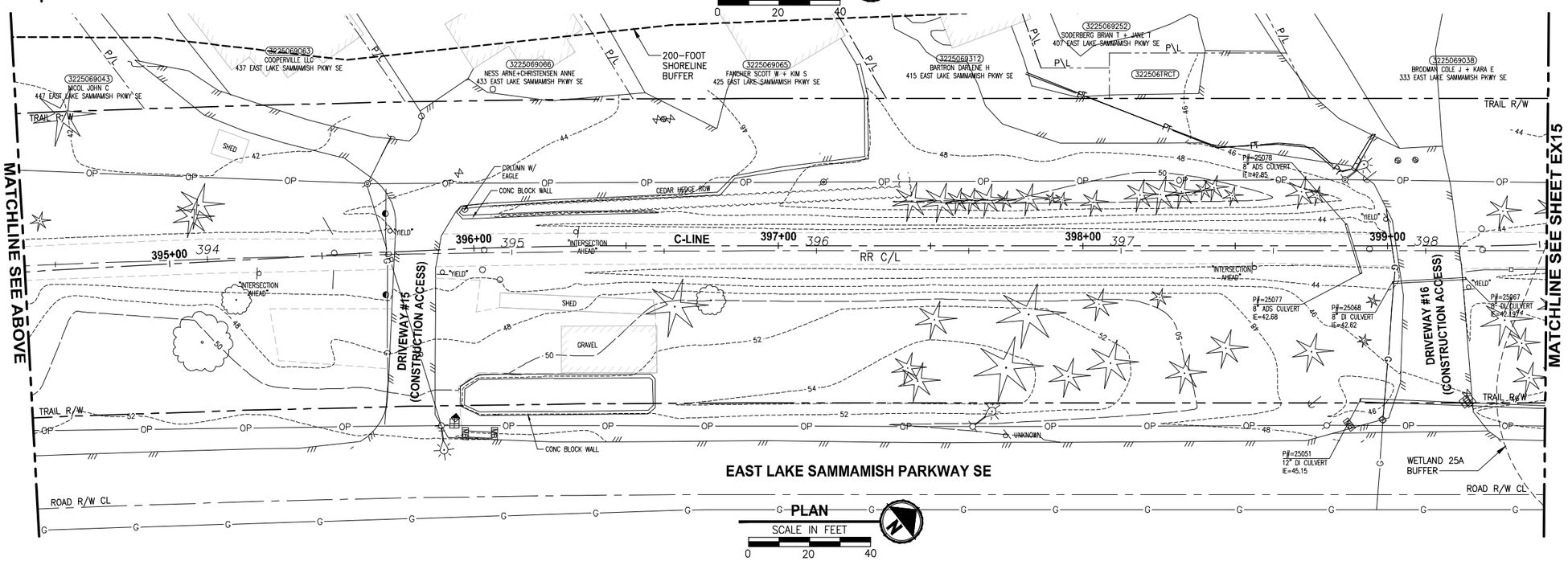

GENERAL NOTES:

1. SEE SHEET G4 FOR SYMBOL AND LINE LEGEND.
2. THE RAIL ROAD CENTERLINE (RR CL) & R/W LINES SHOWN IS BASED ON THE RIGHT OF WAY DRAWINGS PROVIDED BY KING COUNTY, DATED 1998, UNLESS OTHERWISE NOTED.
3. OUTLINES FOR BUILDING STRUCTURES SHOWN ARE BASED ON GIS AND AERIAL PHOTOS, DATED 2016.
4. NOT ALL HEDGES AND ARBORVITAES ARE INCLUDED IN THE SURVEY.
5. UTILITY INFORMATION IS BASED ON AVAILABLE AS-BUILTS. POTHOLING INFORMATION HAS NOT BEEN INCORPORATED.
6. MODIFICATIONS WERE DONE TO THE RIGHT OF WAY LIMITS PER SUPPLEMENTAL RECORD DOCUMENTATION AS PROVIDED BY KC.
7. PARCEL LINES WERE UPDATED PER GIS INFORMATION PROVIDED BY COUNTY, DATED 2016.

LEGEND:

FORMER RAILROAD CENTERLINE — 220 + RR C/L

CONSTRUCTION CENTERLINE — 220+00 + B-LINE

CITY OF SAMMAMISH APPROVAL	
City Engineer	Date
Community Development	Date

REVISED 60 % REVIEW SUBMITTAL
NOT FOR CONSTRUCTION

	REVISIONS	DATE	BY

DESIGNED M. TSUN
DRAWN B. PURGANAN
CHECKED P. JOHANNESSEN
APPROVED Y. HO

ONE INCH AT FULL SCALE. IF NOT, SCALE ACCORDINGLY
FILE NAME BL1521075P19T03EX-03
JOB No. 554-1521-075 P19 T03
DATE JULY 2017

PRELIMINARY

Parametrix
ENGINEERING . PLANNING . ENVIRONMENTAL SCIENCES
719 2ND AVENUE, SUITE 200 | SEATTLE, WA 98104
P 206.394.3700
WWW.PARAMETRIX.COM

PROJECT NAME
EAST LAKE SAMMAMISH
MASTER PLAN TRAIL
SOUTH SAMMAMISH SEGMENT B
SAMMAMISH, WA

EXISTING CONDITIONS PLAN

SHEET NO. 22 OF 158
EX14

PATH: U:\PSO\Projects\Clients\1521-KingCo\554-1521-075-ELST\99Svcs\CADD\Phase 19\T03 Civil\Dwg\ PLOTTED BY: purgabut DATE: Friday, July 07, 2017 4:44:36 PM
LAYOUT: EX14

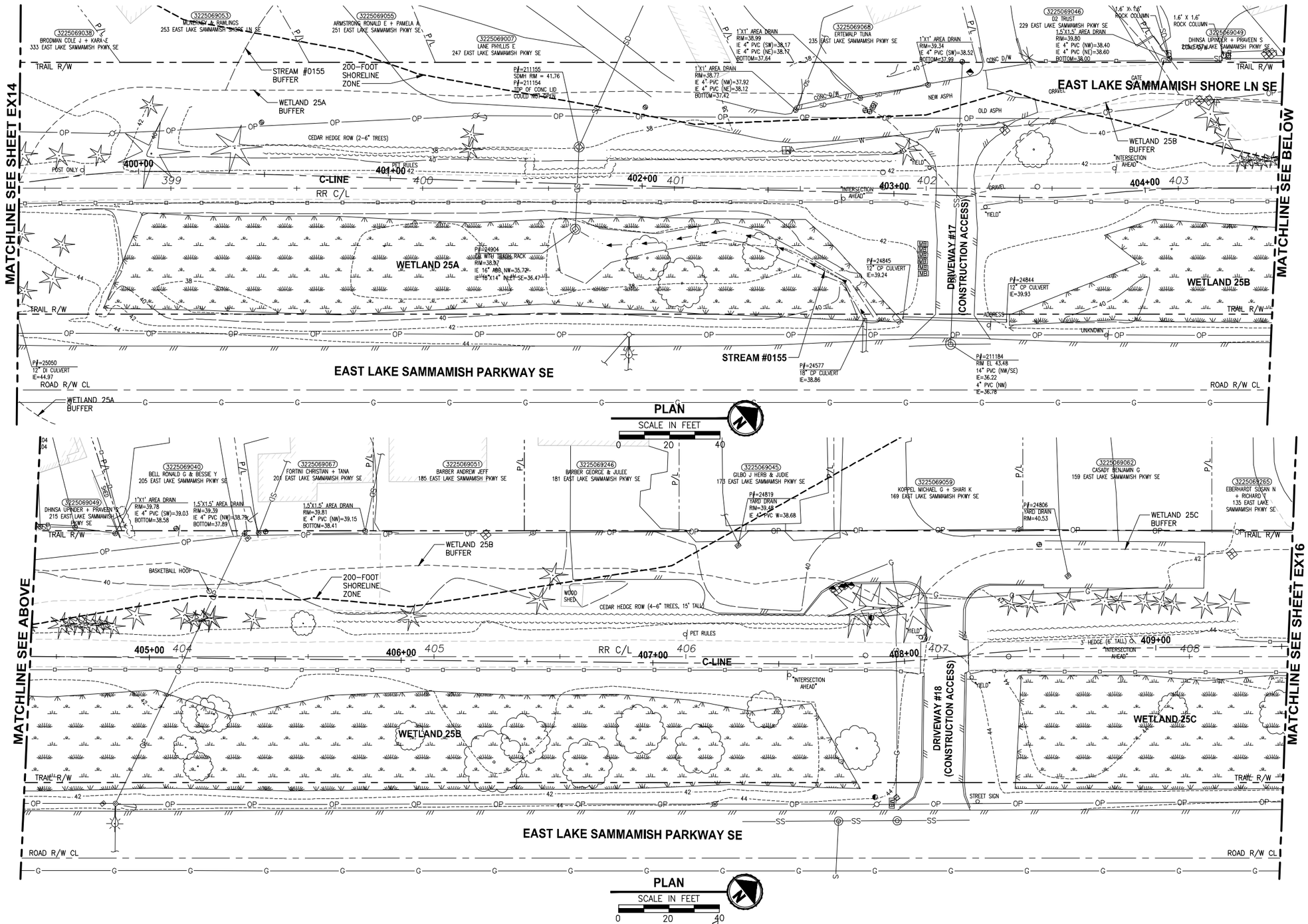

GENERAL NOTES:

1. SEE SHEET G4 FOR SYMBOL AND LINE LEGEND.
2. THE RAIL ROAD CENTERLINE (RR CL) & R/W LINES SHOWN IS BASED ON THE RIGHT OF WAY DRAWINGS PROVIDED BY KING COUNTY, DATED 1998, UNLESS OTHERWISE NOTED.
3. OUTLINES FOR BUILDING STRUCTURES SHOWN ARE BASED ON GIS AND AERIAL PHOTOS, DATED 2016.
4. NOT ALL HEDGES AND ARBORVITAES ARE INCLUDED IN THE SURVEY.
5. UTILITY INFORMATION IS BASED ON AVAILABLE AS-BUILTS. POTHOLING INFORMATION HAS NOT BEEN INCORPORATED.
6. MODIFICATIONS WERE DONE TO THE RIGHT OF WAY LIMITS PER SUPPLEMENTAL RECORD DOCUMENTATION AS PROVIDED BY KC.
7. PARCEL LINES WERE UPDATED PER GIS INFORMATION PROVIDED BY COUNTY, DATED 2016.

LEGEND:

FORMER RAILROAD CENTERLINE — 220 + RR C/L

CONSTRUCTION CENTERLINE — 220+00 + B-LINE

CITY OF SAMMAMISH APPROVAL	
City Engineer	Date
Community Development	Date

REVISED 60 % REVIEW SUBMITTAL
NOT FOR CONSTRUCTION

REVISIONS	DATE	BY

DESIGNED M. TSUN
DRAWN B. PURGANAN
CHECKED P. JOHANNESSEN
APPROVED Y. HO

ONE INCH AT FULL SCALE. IF NOT, SCALE ACCORDINGLY
FILE NAME BL1521075P19T03EX-03
JOB No. 554-1521-075 P19 T03
DATE JULY 2017

PRELIMINARY

Parametrix
ENGINEERING . PLANNING . ENVIRONMENTAL SCIENCES
719 2ND AVENUE, SUITE 200 | SEATTLE, WA 98104
P 206.394.3700
WWW.PARAMETRIX.COM

PROJECT NAME
EAST LAKE SAMMAMISH
MASTER PLAN TRAIL
SOUTH SAMMAMISH SEGMENT B
SAMMAMISH, WA

EXISTING CONDITIONS PLAN

SHEET NO. 23 OF 158
EX15

PATH: U:\PSO\Projects\Clients\1521-KingCo\554-1521-075-ELST\99Svcs\CADD\Phase 19\T03 Civil\Dwg\ PLOTTED BY: purgabut DATE: Friday, July 07, 2017 4:45:00 PM
LAYOUT: EX15

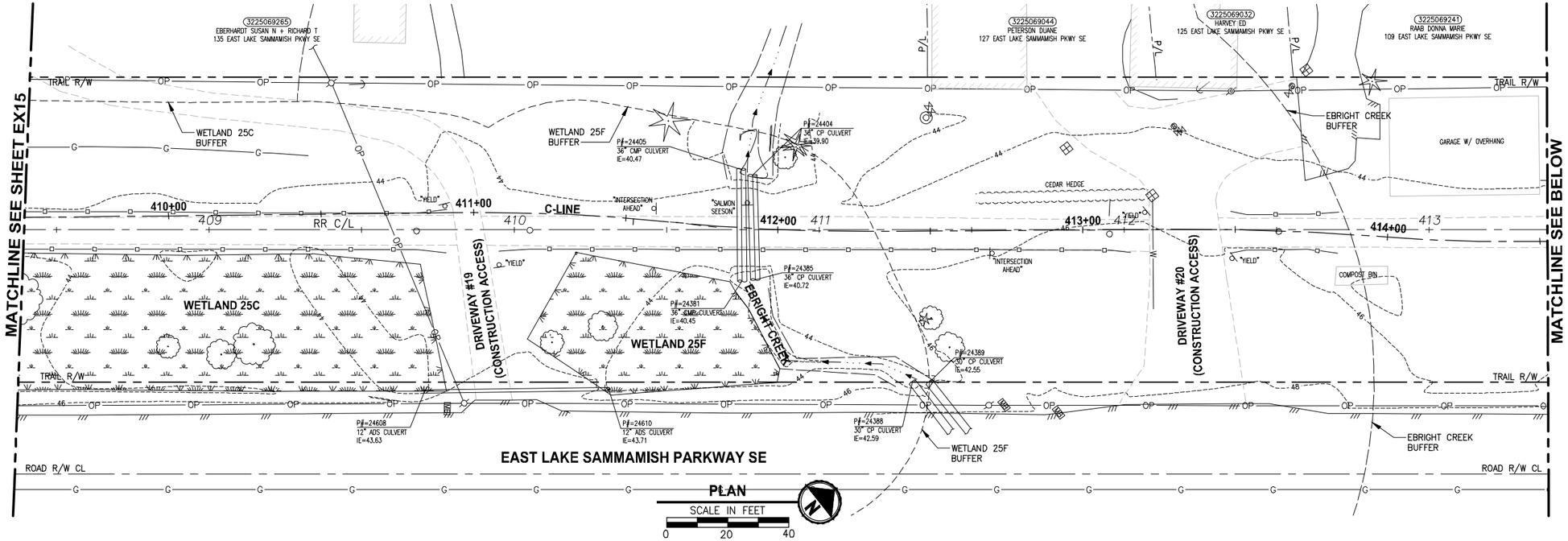

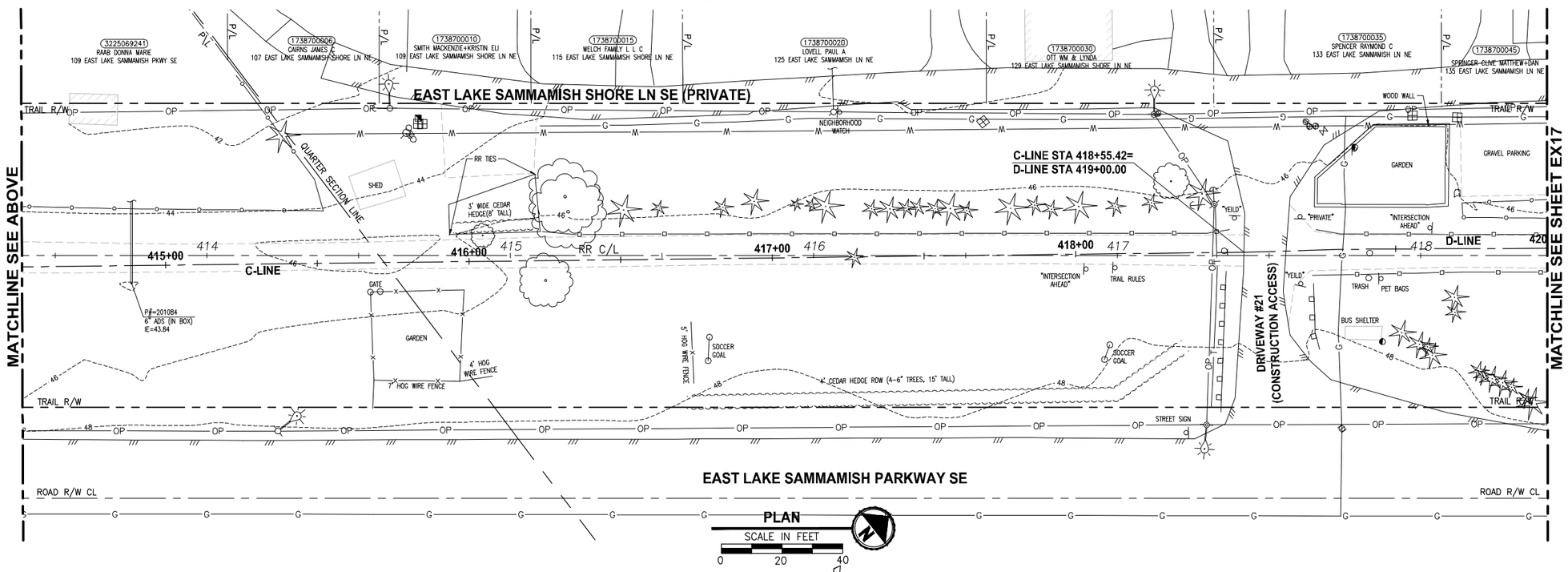

GENERAL NOTES:

1. SEE SHEET G4 FOR SYMBOL AND LINE LEGEND.
2. THE RAIL ROAD CENTERLINE (RR CL) & R/W LINES SHOWN IS BASED ON THE RIGHT OF WAY DRAWINGS PROVIDED BY KING COUNTY, DATED 1998, UNLESS OTHERWISE NOTED.
3. OUTLINES FOR BUILDING STRUCTURES SHOWN ARE BASED ON GIS AND AERIAL PHOTOS, DATED 2016.
4. NOT ALL HEDGES AND ARBORVITAES ARE INCLUDED IN THE SURVEY.
5. UTILITY INFORMATION IS BASED ON AVAILABLE AS-BUILTS. POTHOLING INFORMATION HAS NOT BEEN INCORPORATED.
6. MODIFICATIONS WERE DONE TO THE RIGHT OF WAY LIMITS PER SUPPLEMENTAL RECORD DOCUMENTATION AS PROVIDED BY KC.
7. PARCEL LINES WERE UPDATED PER GIS INFORMATION PROVIDED BY COUNTY, DATED 2016.

LEGEND:

FORMER RAILROAD CENTERLINE — 220 + RR C/L

CONSTRUCTION CENTERLINE — 220+00 + B-LINE

CITY OF SAMMAMISH APPROVAL	
City Engineer	Date
Community Development	Date

REVISED 60 % REVIEW SUBMITTAL
NOT FOR CONSTRUCTION

	REVISIONS	DATE	BY

DESIGNED M. TSUN
DRAWN B. PURGANAN
CHECKED P. JOHANNESSEN
APPROVED Y. HO

ONE INCH AT FULL SCALE. IF NOT, SCALE ACCORDINGLY
FILE NAME BL1521075P19T03EX-03
JOB No. 554-1521-075 P19 T03
DATE JULY 2017

PRELIMINARY

Parametrix
ENGINEERING . PLANNING . ENVIRONMENTAL SCIENCES
719 2ND AVENUE, SUITE 200 | SEATTLE, WA 98104
P 206.394.3700
WWW.PARAMETRIX.COM

PROJECT NAME
EAST LAKE SAMMAMISH
MASTER PLAN TRAIL
SOUTH SAMMAMISH SEGMENT B
SAMMAMISH, WA

EXISTING CONDITIONS PLAN

SHEET NO.
24 OF 158
EX16

PATH: U:\PSO\Projects\Clients\1521-KingCo\554-1521-075-ELST\99Svcs\CADD\Phase 19\T03 Civil\Dwg\ PLOTTED BY: purgabat DATE: Friday, July 07, 2017 4:45:26 PM
LAYOUT: EX16

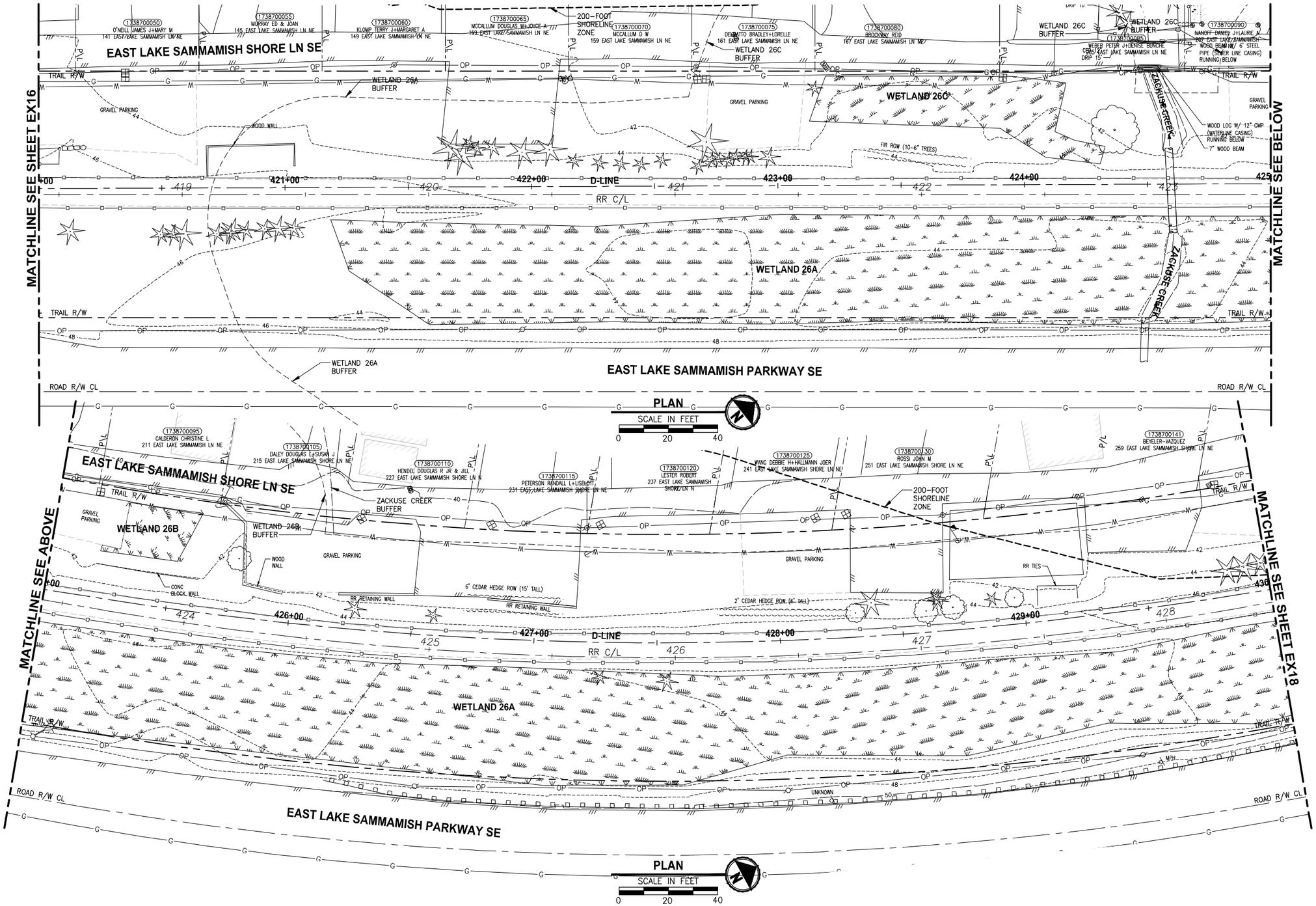

GENERAL NOTES:

1. SEE SHEET G4 FOR SYMBOL AND LINE LEGEND.
2. THE RAIL ROAD CENTERLINE (RR CL) & R/W LINES SHOWN IS BASED ON THE RIGHT OF WAY DRAWINGS PROVIDED BY KING COUNTY, DATED 1998, UNLESS OTHERWISE NOTED.
3. OUTLINES FOR BUILDING STRUCTURES SHOWN ARE BASED ON GIS AND AERIAL PHOTOS, DATED 2016.
4. NOT ALL HEDGES AND ARBORVITAES ARE INCLUDED IN THE SURVEY.
5. UTILITY INFORMATION IS BASED ON AVAILABLE AS-BUILTS. POTHOLING INFORMATION HAS NOT BEEN INCORPORATED.
6. MODIFICATIONS WERE DONE TO THE RIGHT OF WAY LIMITS PER SUPPLEMENTAL RECORD DOCUMENTATION AS PROVIDED BY KC.
7. PARCEL LINES WERE UPDATED PER GIS INFORMATION PROVIDED BY COUNTY, DATED 2016.

LEGEND:

FORMER RAILROAD CENTERLINE — 220 + RR C/L

CONSTRUCTION CENTERLINE — 220+00 + B-LINE

CITY OF SAMMAMISH APPROVAL	
City Engineer	Date
Community Development	Date

REVISED 60 % REVIEW SUBMITTAL
NOT FOR CONSTRUCTION

REVISIONS	DATE	BY

DESIGNED M. TSUN
DRAWN B. PURGANAN
CHECKED P. JOHANNESSEN
APPROVED Y. HO

ONE INCH AT FULL SCALE. IF NOT, SCALE ACCORDINGLY
FILE NAME BL1521075P19T03EX-04
JOB No. 554-1521-075 P19 T03
DATE JULY 2017

PRELIMINARY

Parametrix
ENGINEERING . PLANNING . ENVIRONMENTAL SCIENCES
719 2ND AVENUE, SUITE 200 | SEATTLE, WA 98104
P 206.394.3700
WWW.PARAMETRIX.COM

PROJECT NAME
EAST LAKE SAMMAMISH
MASTER PLAN TRAIL
SOUTH SAMMAMISH SEGMENT B
SAMMAMISH, WA

EXISTING CONDITIONS PLAN

SHEET NO. 25 OF 158
EX17

PATH: U:\PSO\Projects\Clients\1521-KingCo\554-1521-075-ELST\99Svcs\CADD\Phase 19\T03 Civil\Dwg\
PLOTTED BY: purgabut DATE: Friday, July 07, 2017 4:46:09 PM
LAYOUT: EX17

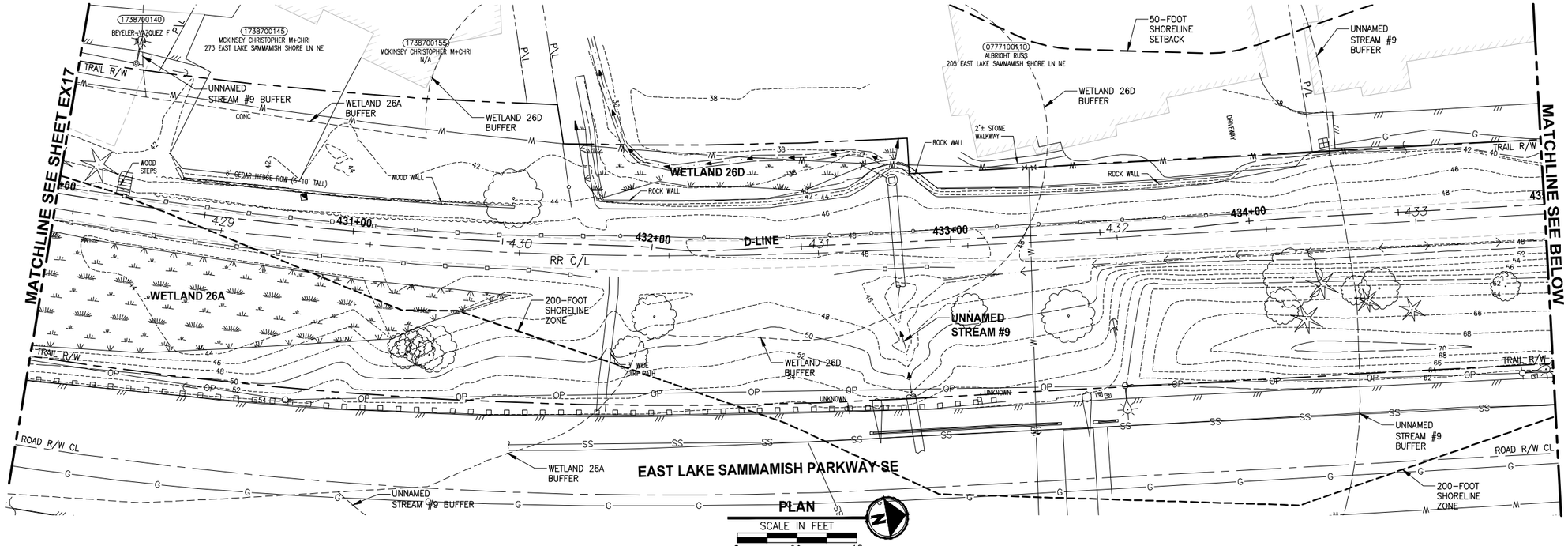

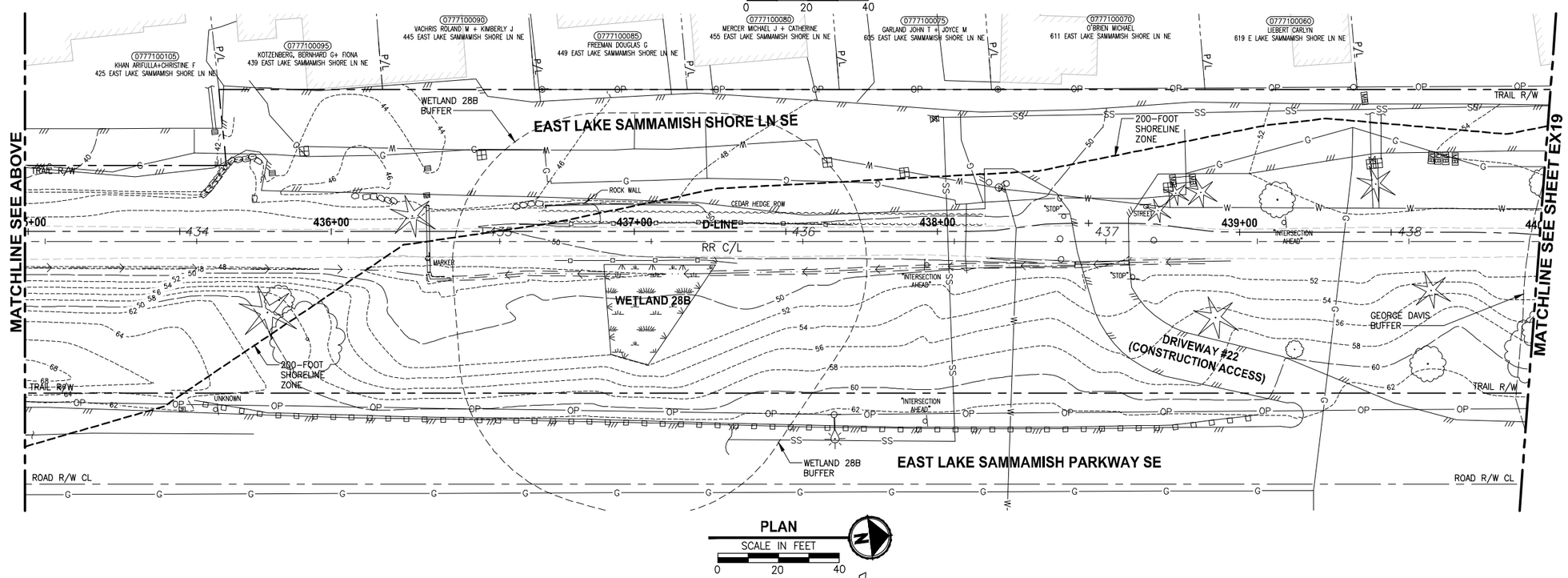

GENERAL NOTES:

1. SEE SHEET G4 FOR SYMBOL AND LINE LEGEND.
2. THE RAIL ROAD CENTERLINE (RR CL) & R/W LINES SHOWN IS BASED ON THE RIGHT OF WAY DRAWINGS PROVIDED BY KING COUNTY, DATED 1998, UNLESS OTHERWISE NOTED.
3. OUTLINES FOR BUILDING STRUCTURES SHOWN ARE BASED ON GIS AND AERIAL PHOTOS, DATED 2016.
4. NOT ALL HEDGES AND ARBORVITAES ARE INCLUDED IN THE SURVEY.
5. UTILITY INFORMATION IS BASED ON AVAILABLE AS-BUILTS. POTHOLING INFORMATION HAS NOT BEEN INCORPORATED.
6. MODIFICATIONS WERE DONE TO THE RIGHT OF WAY LIMITS PER SUPPLEMENTAL RECORD DOCUMENTATION AS PROVIDED BY KC.
7. PARCEL LINES WERE UPDATED PER GIS INFORMATION PROVIDED BY COUNTY, DATED 2016.

LEGEND:

FORMER RAILROAD CENTERLINE — 220 + RR C/L

CONSTRUCTION CENTERLINE — 220+00 + B-LINE

CITY OF SAMMAMISH APPROVAL	
City Engineer	Date
Community Development	Date

REVISED 60 % REVIEW SUBMITTAL
NOT FOR CONSTRUCTION

REVISIONS	DATE	BY

DESIGNED M. TSUN
DRAWN B. PURGANAN
CHECKED P. JOHANNESSEN
APPROVED Y. HO

ONE INCH AT FULL SCALE. IF NOT, SCALE ACCORDINGLY

FILE NAME BL1521075P19T03EX-04
JOB No. 554-1521-075 P19 T03
DATE JULY 2017

PRELIMINARY

Parametrix
ENGINEERING . PLANNING . ENVIRONMENTAL SCIENCES
719 2ND AVENUE, SUITE 200 | SEATTLE, WA 98104
P 206.394.3700
WWW.PARAMETRIX.COM

PROJECT NAME
EAST LAKE SAMMAMISH
MASTER PLAN TRAIL
SOUTH SAMMAMISH SEGMENT B
SAMMAMISH, WA

EXISTING CONDITIONS PLAN

SHEET NO. 26 OF 158
EX18

PATH: U:\PSO\Projects\Clients\1521-KingCo\554-1521-075-ELST\99Svcs\CADD\Phase 19\T03 Civil\Dwg\
PLOTTED BY: purgabut DATE: Friday, July 07, 2017 4:46:34 PM
LAYOUT: EX18

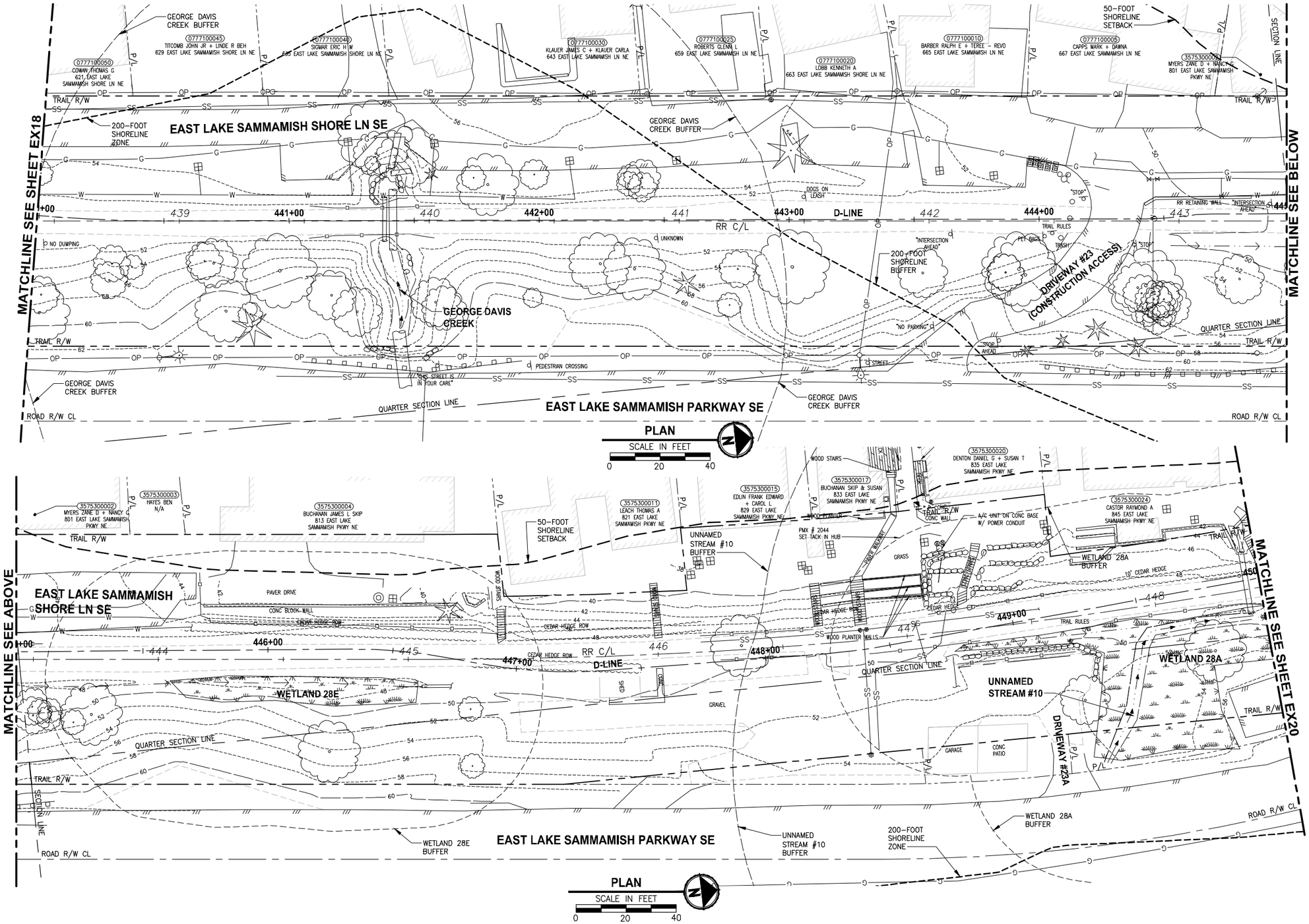

GENERAL NOTES:

1. SEE SHEET G4 FOR SYMBOL AND LINE LEGEND.
2. THE RAIL ROAD CENTERLINE (RR CL) & R/W LINES SHOWN IS BASED ON THE RIGHT OF WAY DRAWINGS PROVIDED BY KING COUNTY, DATED 1998, UNLESS OTHERWISE NOTED.
3. OUTLINES FOR BUILDING STRUCTURES SHOWN ARE BASED ON GIS AND AERIAL PHOTOS, DATED 2016.
4. NOT ALL HEDGES AND ARBORVITAES ARE INCLUDED IN THE SURVEY.
5. UTILITY INFORMATION IS BASED ON AVAILABLE AS-BUILTS. POTHOLING INFORMATION HAS NOT BEEN INCORPORATED.
6. MODIFICATIONS WERE DONE TO THE RIGHT OF WAY LIMITS PER SUPPLEMENTAL RECORD DOCUMENTATION AS PROVIDED BY KC.
7. PARCEL LINES WERE UPDATED PER GIS INFORMATION PROVIDED BY COUNTY, DATED 2016.

LEGEND:

FORMER RAILROAD CENTERLINE — 220 + RR C/L

CONSTRUCTION CENTERLINE — 220+00 + B-LINE

CITY OF SAMMAMISH APPROVAL	
City Engineer	Date
Community Development	Date

REVISED 60 % REVIEW SUBMITTAL
NOT FOR CONSTRUCTION

REVISIONS	DATE	BY

DESIGNED M. TSUN
DRAWN B. PURGANAN
CHECKED P. JOHANNESSEN
APPROVED Y. HO

ONE INCH AT FULL SCALE. IF NOT, SCALE ACCORDINGLY
FILE NAME BL1521075P19T03EX-04
JOB No. 554-1521-075 P19 T03
DATE JULY 2017

PRELIMINARY

Parametrix
ENGINEERING . PLANNING . ENVIRONMENTAL SCIENCES
719 2ND AVENUE, SUITE 200 | SEATTLE, WA 98104
P 206.394.3700
WWW.PARAMETRIX.COM

PROJECT NAME
EAST LAKE SAMMAMISH
MASTER PLAN TRAIL
SOUTH SAMMAMISH SEGMENT B
SAMMAMISH, WA

EXISTING CONDITIONS PLAN

SHEET NO. 27 OF 158
EX19

PATH: U:\PSO\Projects\Clients\1521-KingCo\554-1521-075-ELST\99Svcs\CADD\Phase 19\T03 Civil\Dwg\ PLOTTED BY: purgabut DATE: Friday, July 07, 2017 4:46:57 PM
LAYOUT: EX19

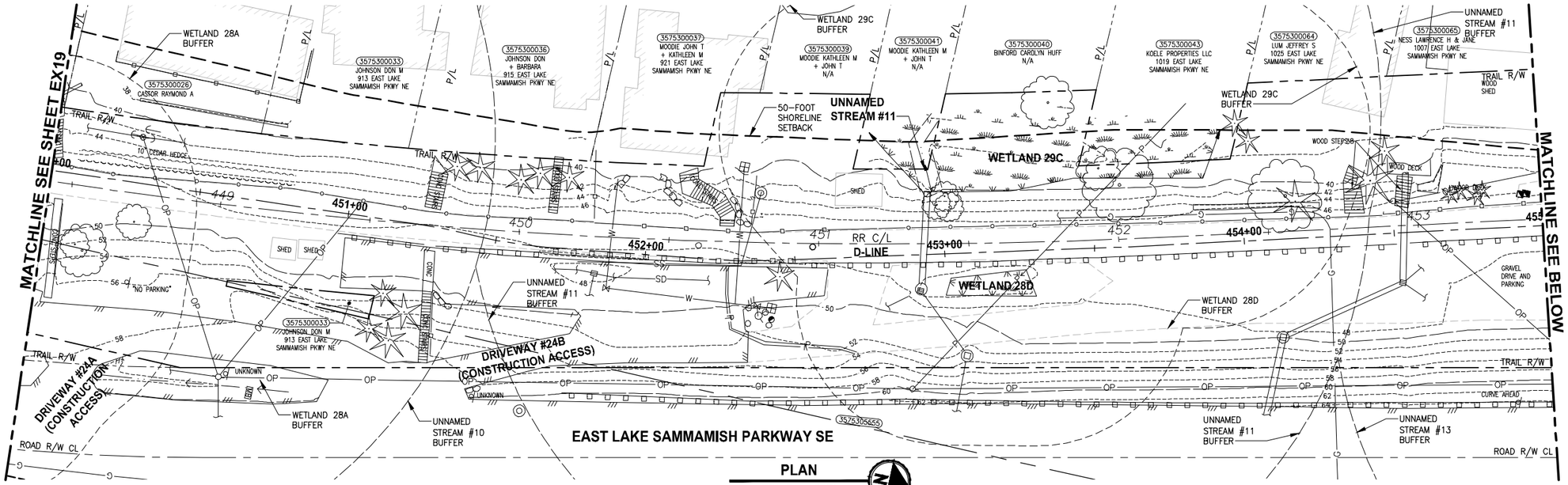

PLAN

SCALE IN FEET 0 20 40

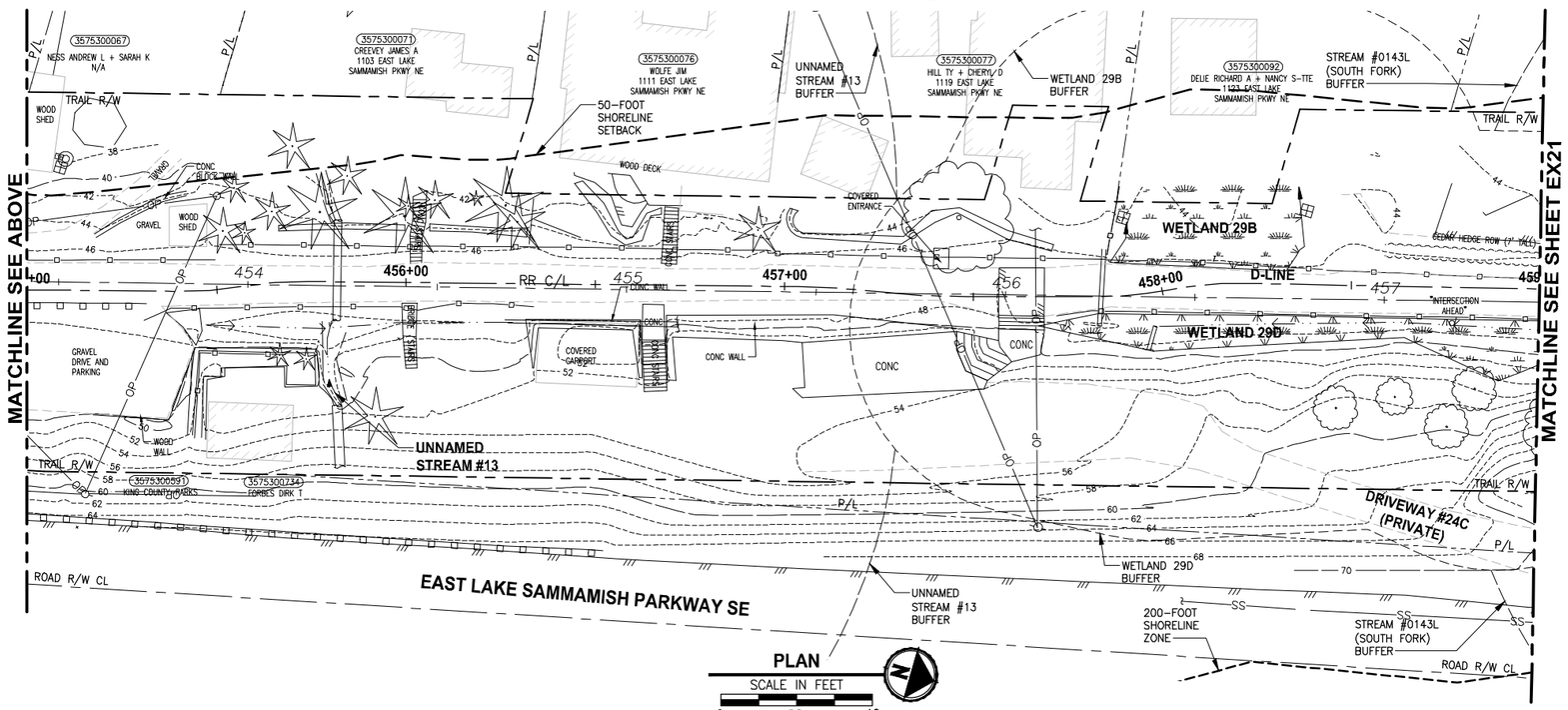

PLAN

SCALE IN FEET 0 20 40

GENERAL NOTES:

1. SEE SHEET G4 FOR SYMBOL AND LINE LEGEND.
2. THE RAIL ROAD CENTERLINE (RR CL) & R/W LINES SHOWN IS BASED ON THE RIGHT OF WAY DRAWINGS PROVIDED BY KING COUNTY, DATED 1998, UNLESS OTHERWISE NOTED.
3. OUTLINES FOR BUILDING STRUCTURES SHOWN ARE BASED ON GIS AND AERIAL PHOTOS, DATED 2016.
4. NOT ALL HEDGES AND ARBORVITAES ARE INCLUDED IN THE SURVEY.
5. UTILITY INFORMATION IS BASED ON AVAILABLE AS-BUILTS. POTHOLING INFORMATION HAS NOT BEEN INCORPORATED.
6. MODIFICATIONS WERE DONE TO THE RIGHT OF WAY LIMITS PER SUPPLEMENTAL RECORD DOCUMENTATION AS PROVIDED BY KC.
7. PARCEL LINES WERE UPDATED PER GIS INFORMATION PROVIDED BY COUNTY, DATED 2016.

LEGEND:

FORMER RAILROAD CENTERLINE — 220 + RR C/L

CONSTRUCTION CENTERLINE — 220+00 + B-LINE

CITY OF SAMMAMISH APPROVAL	
City Engineer	Date
Community Development	Date

REVISED 60 % REVIEW SUBMITTAL
NOT FOR CONSTRUCTION

	REVISIONS	DATE	BY

DESIGNED M. TSUN
DRAWN B. PURGANAN
CHECKED P. JOHANNESSEN
APPROVED Y. HO

ONE INCH AT FULL SCALE. IF NOT, SCALE ACCORDINGLY
FILE NAME BL15210 75P19T03EX-04
JOB No. 554-1521-075 P19 T03
DATE JULY 2017

PRELIMINARY

Parametrix
ENGINEERING . PLANNING . ENVIRONMENTAL SCIENCES
719 2ND AVENUE, SUITE 200 | SEATTLE, WA 98104
P 206.394.3700
WWW.PARAMETRIX.COM

PROJECT NAME
EAST LAKE SAMMAMISH MASTER PLAN TRAIL SOUTH SAMMAMISH SEGMENT B
SAMMAMISH, WA

EXISTING CONDITIONS PLAN

SHEET NO. 28 OF 158
EX20

PATH: U:\PSO\Projects\Clients\1521-KingCo\554-1521-075-ELST\99Secs\CADD\Phase 19\T03 Civil\Dwg\
LAYOUT: EX20 PLOTTED BY: purgabut DATE: Friday, July 07, 2017 4:47:21 PM

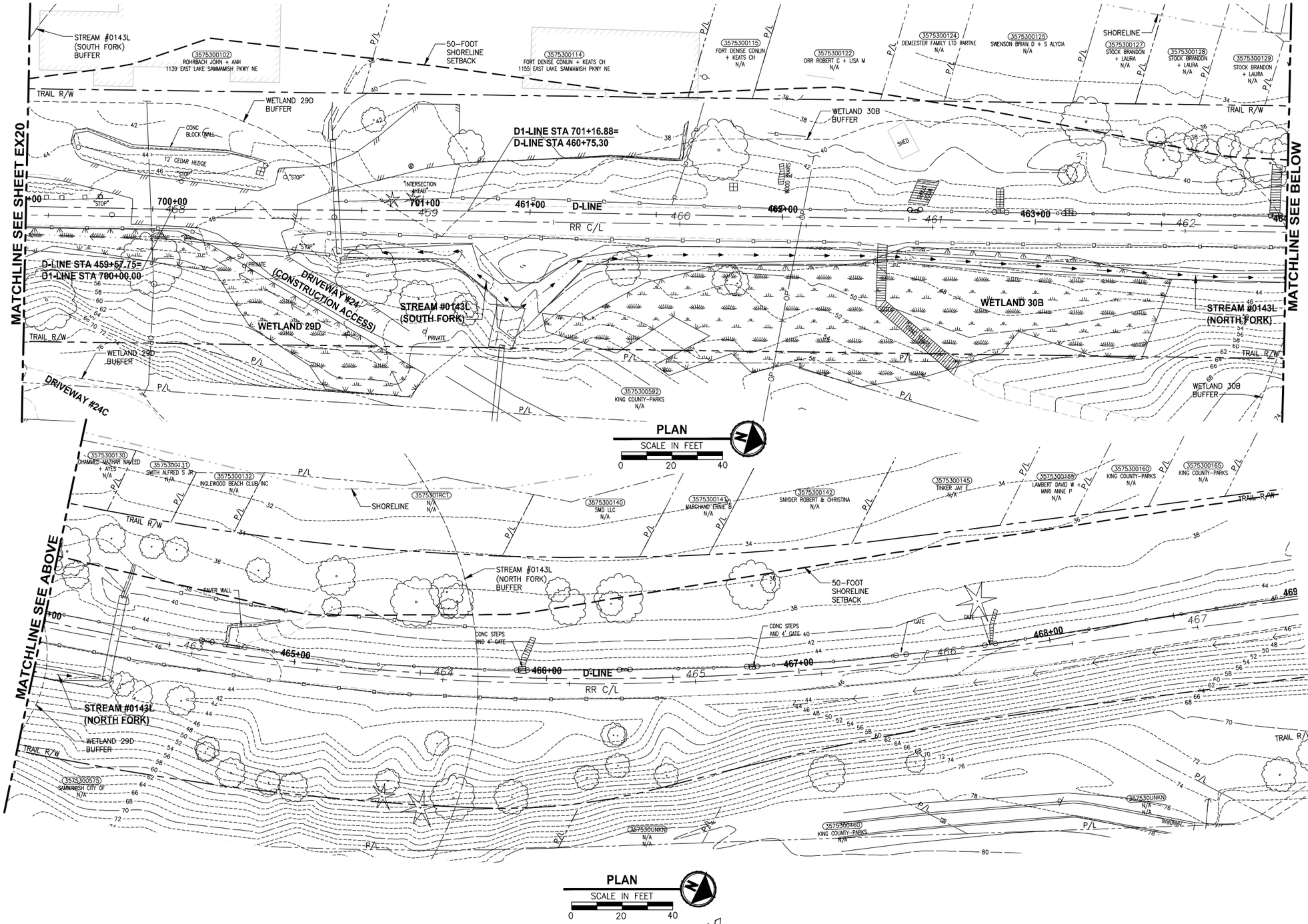

GENERAL NOTES:

1. SEE SHEET G4 FOR SYMBOL AND LINE LEGEND.
2. THE RAIL ROAD CENTERLINE (RR CL) & R/W LINES SHOWN IS BASED ON THE RIGHT OF WAY DRAWINGS PROVIDED BY KING COUNTY, DATED 1998, UNLESS OTHERWISE NOTED.
3. OUTLINES FOR BUILDING STRUCTURES SHOWN ARE BASED ON GIS AND AERIAL PHOTOS, DATED 2016.
4. NOT ALL HEDGES AND ARBORVITAES ARE INCLUDED IN THE SURVEY.
5. UTILITY INFORMATION IS BASED ON AVAILABLE AS-BUILTS. POTHOLING INFORMATION HAS NOT BEEN INCORPORATED.
6. MODIFICATIONS WERE DONE TO THE RIGHT OF WAY LIMITS PER SUPPLEMENTAL RECORD DOCUMENTATION AS PROVIDED BY KC.
7. PARCEL LINES WERE UPDATED PER GIS INFORMATION PROVIDED BY COUNTY, DATED 2016.

LEGEND:

FORMER RAILROAD CENTERLINE — 220 + RR C/L

CONSTRUCTION CENTERLINE — 220+00 + B-LINE

CITY OF SAMMAMISH APPROVAL	
City Engineer	Date
Community Development	Date

REVISED 60 % REVIEW SUBMITTAL
NOT FOR CONSTRUCTION

	REVISIONS	DATE	BY

DESIGNED M. TSUN
DRAWN B. PURGANAN
CHECKED P. JOHANNESSEN
APPROVED Y. HO

ONE INCH AT FULL SCALE. IF NOT, SCALE ACCORDINGLY
FILE NAME BL15210 75P19T03EX-04
JOB No. 554-1521-075 P19 T03
DATE JULY 2017

PRELIMINARY

Parametrix
ENGINEERING . PLANNING . ENVIRONMENTAL SCIENCES
719 2ND AVENUE, SUITE 200 | SEATTLE, WA 98104
P 206.394.3700
WWW.PARAMETRIX.COM

PROJECT NAME
EAST LAKE SAMMAMISH MASTER PLAN TRAIL SOUTH SAMMAMISH SEGMENT B
SAMMAMISH, WA

EXISTING CONDITIONS PLAN

SHEET NO. 29 OF 158
EX21

LAYOUT: EX21 PATH: U:\PSO\Projects\Clients\1521-KingCo\554-1521-075-ELST\99Svcs\CADD\Phase 19\T03 Civil\Dwg\ PLOTTED BY: purgabut DATE: Friday, July 07, 2017 4:47:47 PM