EASTSIDE RAIL CORRIDOR REGIONAL TRAIL

VOLUME 2 – PRELIMINARY PLANS FOR THE PREFERRED ALTERNATIVE

KING COUNTY PARKS AND RECREATION DIVISION
JULY 2016

King County | PARKS | Your Big Backyard

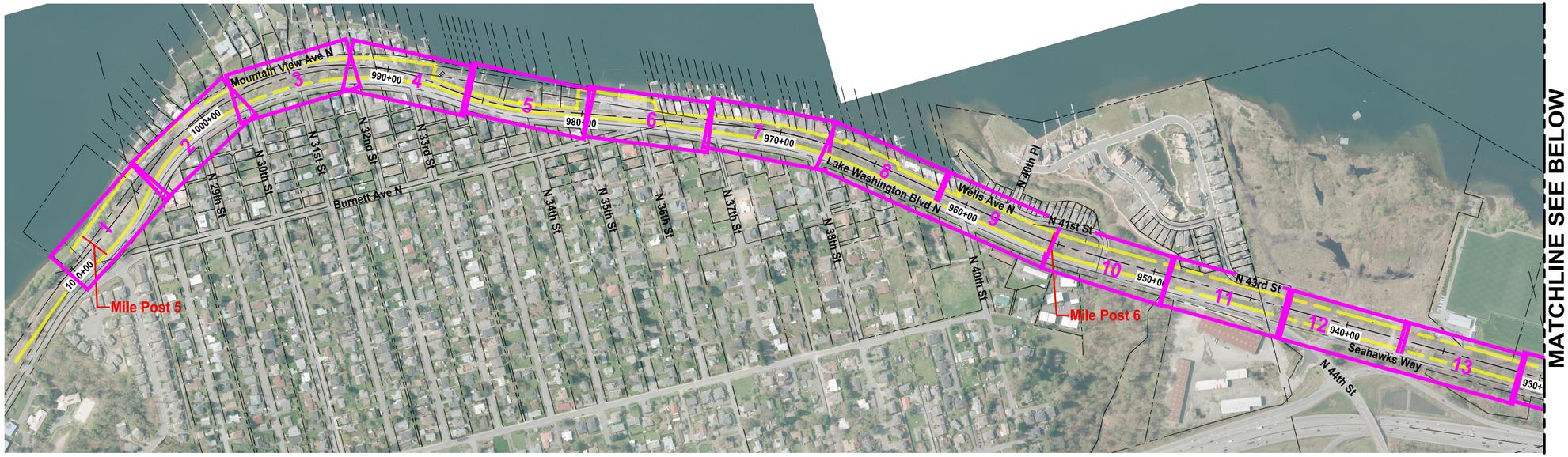

King County
PARKS
Your Big Backyard

EASTSIDE RAIL CORRIDOR REGIONAL TRAIL FINAL MASTER PLAN

Lakefront Segment Index

VOLUME 2

SCALE IN FEET
0 300 600

FILE: PS152112&P0101-RS-INDX LAYOUT: INDEX PATH: U:\PSO\Projects\Clients\152I-KingCo\554-152I-124 EastsideRailCorrdMstPln\99Svcs\CADD\DWG PLOTTED BY: pursgaut DATE: Wednesday, July 06, 2016 5:26:20 PM

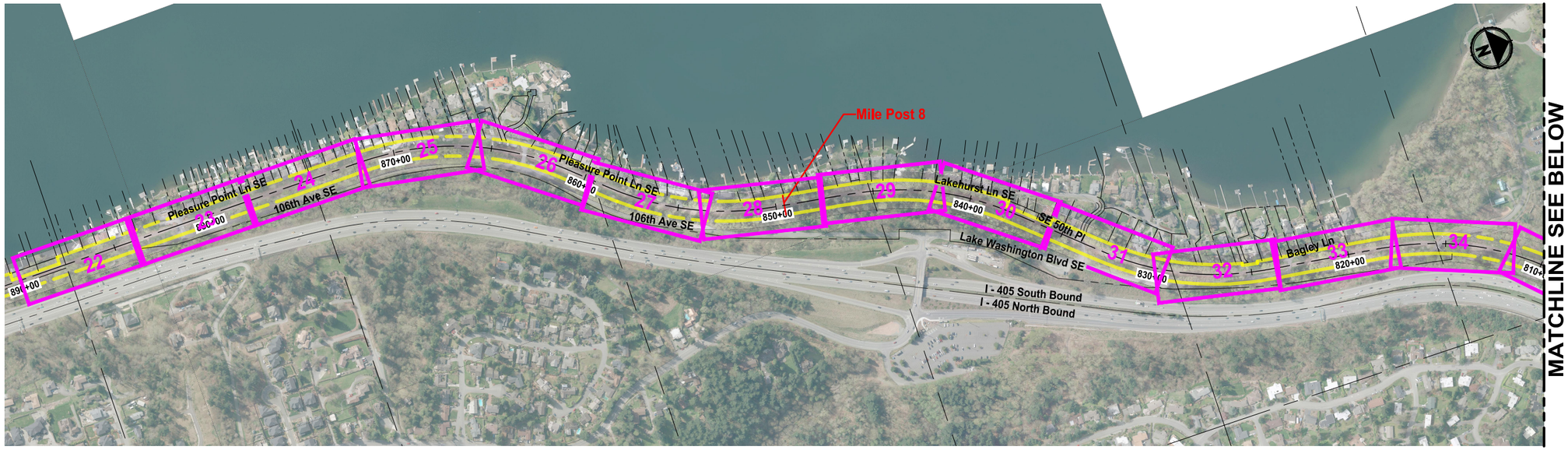

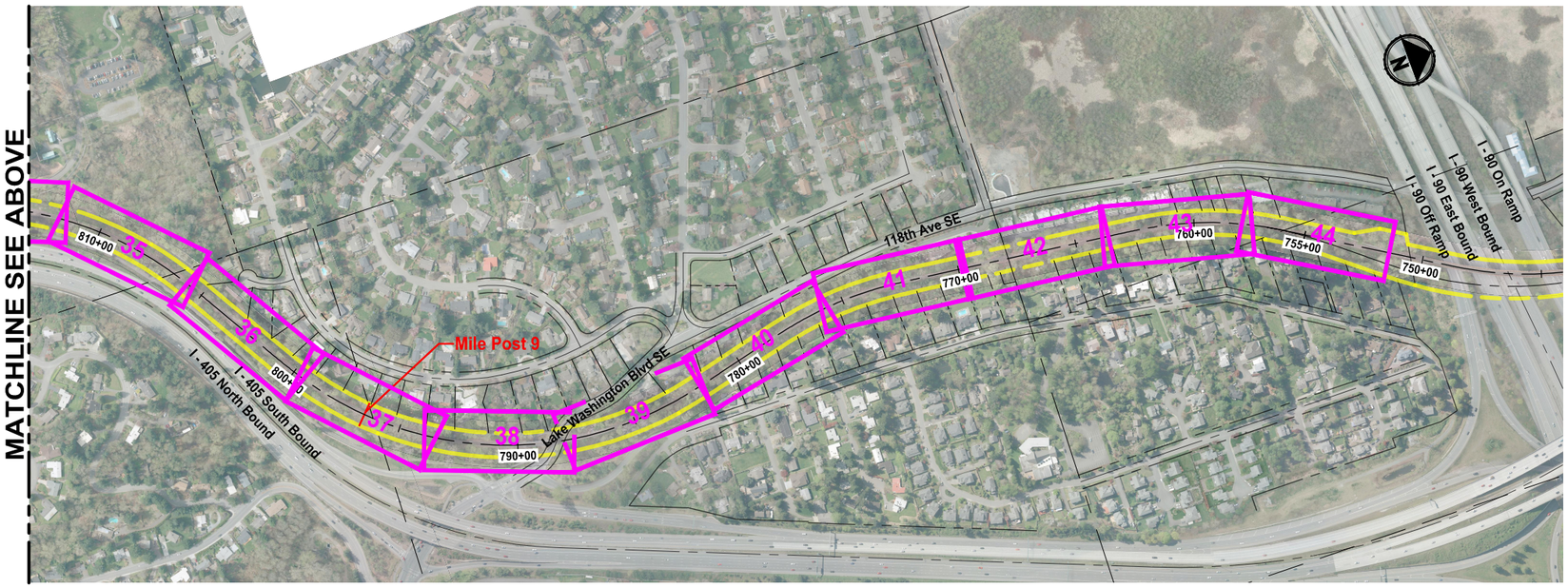

King County
PARKS
Your Big Backyard

EASTSIDE RAIL CORRIDOR REGIONAL TRAIL FINAL MASTER PLAN

Lakefront Segment Index

VOLUME 2

SCALE IN FEET
0 300 600

FILE: PS1521124P01T01-BSI-INDX LAYOUT: INDEX PATH: U:\PSO\Projects\Clients\1521-KingCo\554-1521-124 EastsideRailCorridMastPln\99Svcs\CADD\DWG
PLOTTED BY: purgabat DATE: Wednesday, July 06, 2016 5:47:22 PM

FILE: P:\521124P01101-RS-SHTS LAYOUT: 1 PATH: U:\PSO\Projects\Clients\521-KingCo\554-1521-124 EastsideRailCorridorMstPln\99Svcs\CADD\DWG PLOTTED BY: purgabut DATE: Wednesday, July 06, 2016 5:01:04 PM

King County
PARKS
Your Big Backyard

EASTSIDE RAIL CORRIDOR REGIONAL TRAIL FINAL MASTER PLAN

Lakefront Segment

VOLUME 2, SHEET 1

Gene Coulon Memorial Beach Park

END OF RAILBANKED ERC

Mile Post 5

1010+00
1009+00
1008+00
1007+00
1006+00
1005+00

Concept for Potential Future Connection Subject for Future Study

Lake Washington Blvd N

Burnett Ave N

MATCHLINE SEE SHEET 2

SCALE IN FEET
0 25 50

Preferred Alternative

LEGEND:

TRAIL PLANNING ENVELOPE

TRAIL PLANNING ENVELOPE WITH EXISTING LAND USE

ERC RIGHT-OF-WAY

MILE POST MARKER

TRAIL ACCESS LOCATION

WETLAND BOUNDARY

FILE: PS1521124P01T01-RS-SHTS LAYOUT: 2 PATH: U:\FSG\Projects\Clients\1521-KingCo\554-1521-124 EastsideRailCorridMstPln\995vcs\CADD\DWG PLOTTED BY: purgabut DATE: Wednesday, July 06, 2016 5:01:58 PM

King County
PARKS
Your Big Backyard

EASTSIDE RAIL CORRIDOR REGIONAL TRAIL FINAL MASTER PLAN

Lakefront Segment

VOLUME 2, SHEET 2

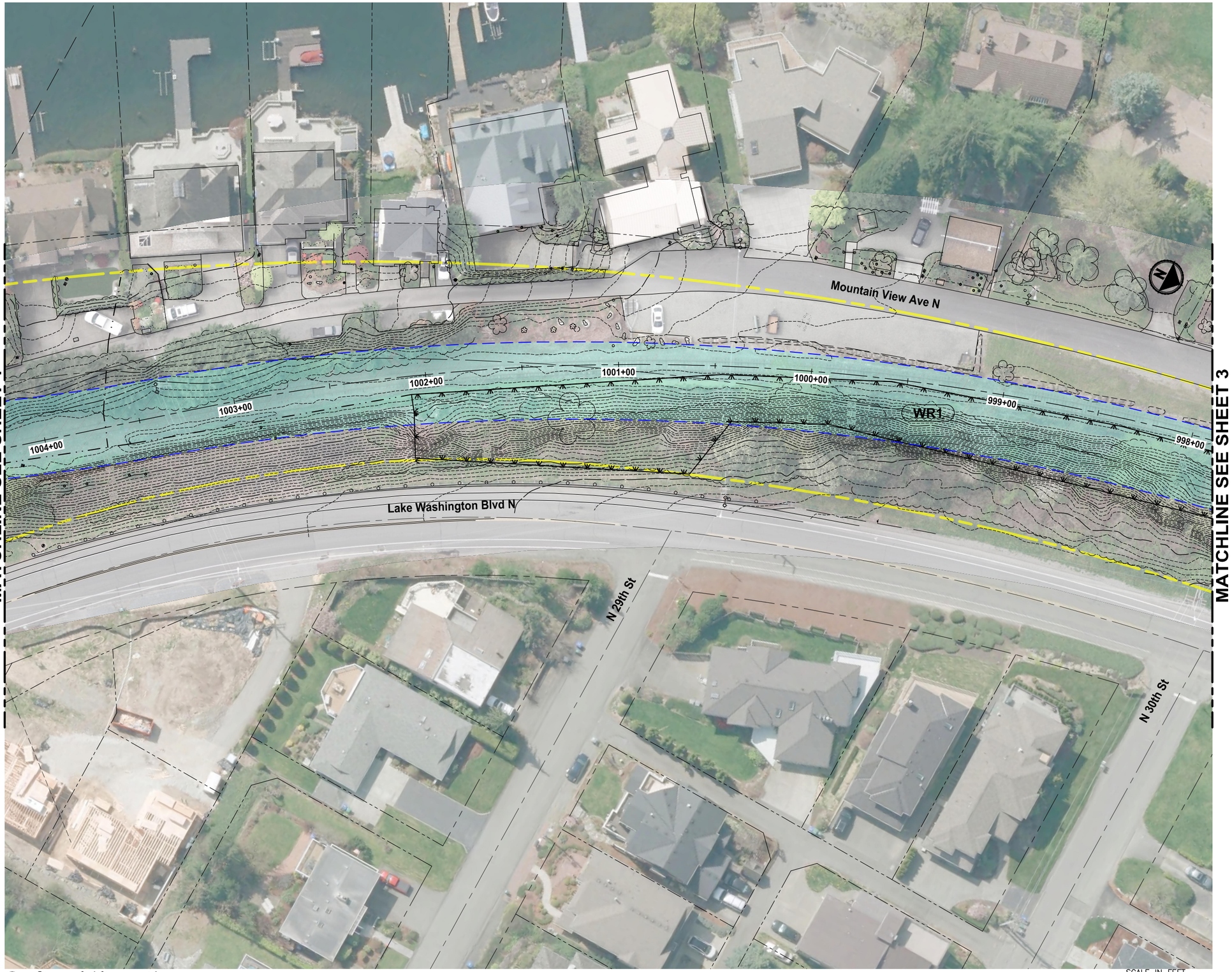

Preferred Alternative

SCALE IN FEET
0 25 50

LEGEND:

- TRAIL PLANNING ENVELOPE
- TRAIL PLANNING ENVELOPE WITH EXISTING LAND USE
- ERC RIGHT-OF-WAY
- MILE POST MARKER
- TRAIL ACCESS LOCATION
- WETLAND BOUNDARY

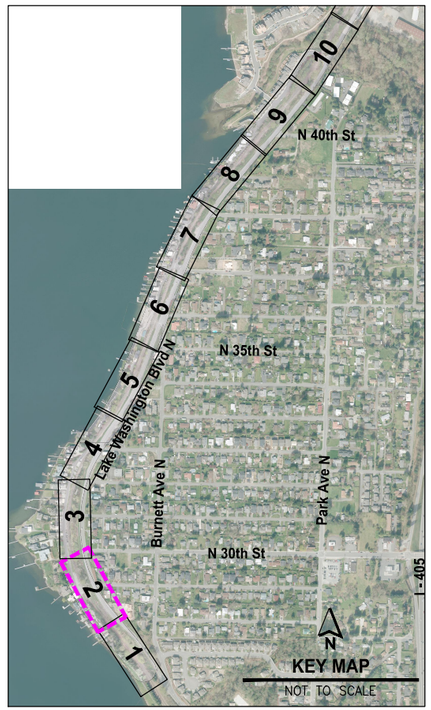

FILE: PS1521124P01T01-RS-SHTS LAYOUT: 3 PATH: U:\PSQ\Projects\Clients\1521-KingCo\554-1521-124 EastsideRailCorridMstPln\99Svcs\CADD\DWG PLOTTED BY: purgabut DATE: Wednesday, July 06, 2016 5:02:39 PM

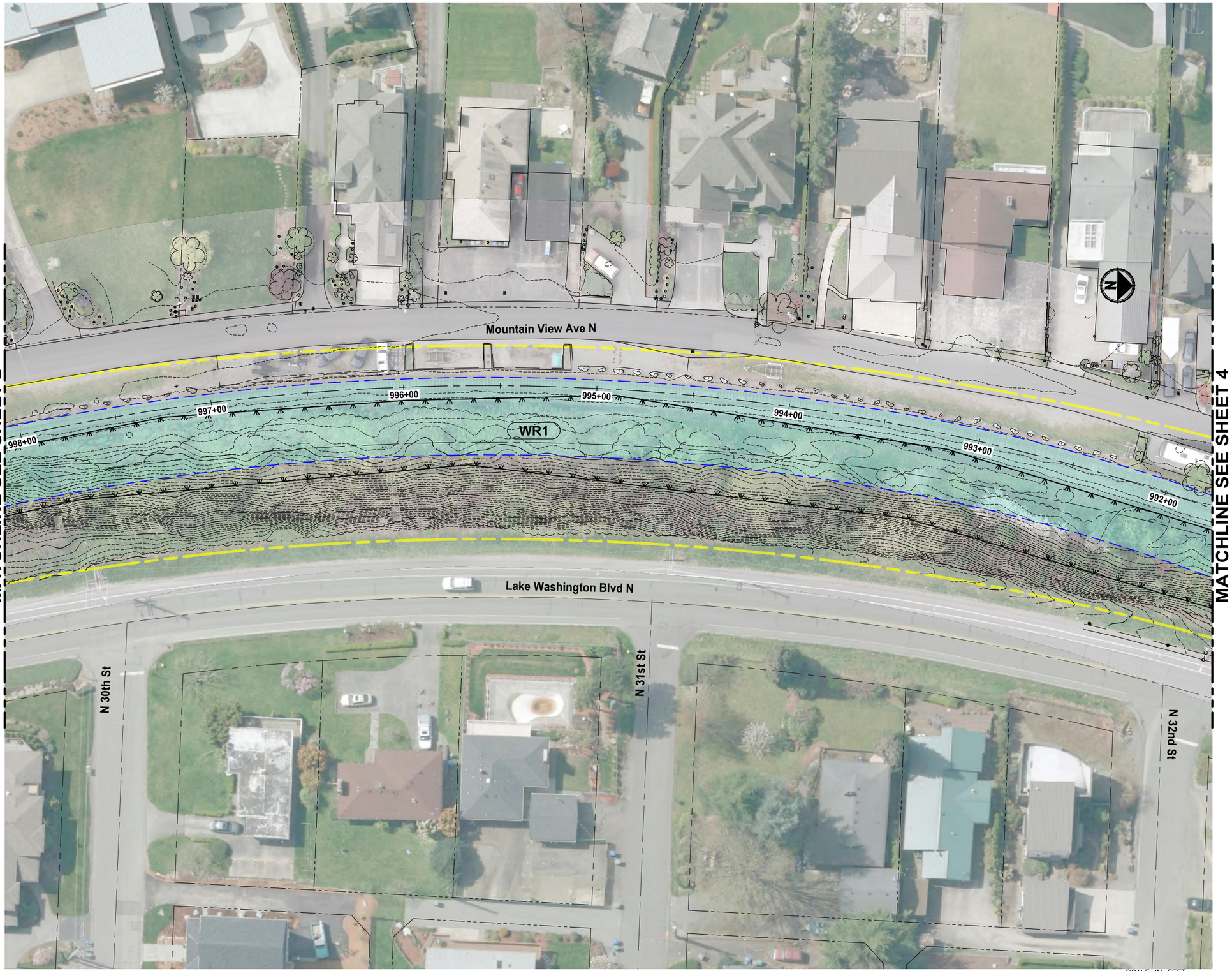

Preferred Alternative

SCALE IN FEET
0 25 50

King County
PARKS
Your Big Backyard

EASTSIDE RAIL CORRIDOR REGIONAL TRAIL FINAL MASTER PLAN

Lakefront Segment

VOLUME 2, SHEET 3

LEGEND:

- TRAIL PLANNING ENVELOPE
- TRAIL PLANNING ENVELOPE WITH EXISTING LAND USE
- ERC RIGHT-OF-WAY
- MILE POST MARKER
- TRAIL ACCESS LOCATION
- WETLAND BOUNDARY

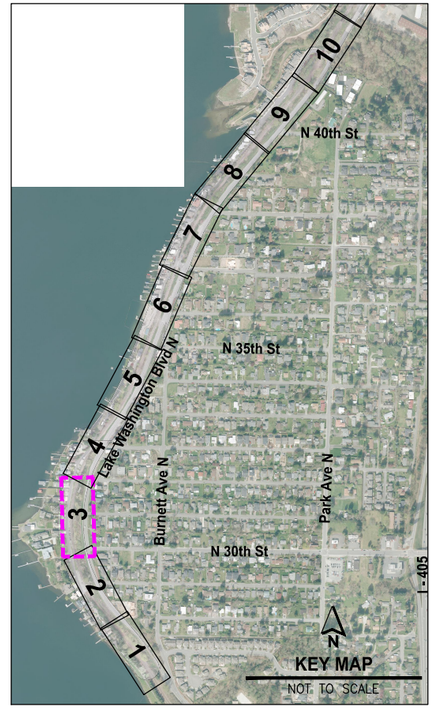

King County
PARKS
Your Big Backyard

EASTSIDE RAIL CORRIDOR
REGIONAL TRAIL
FINAL MASTER PLAN

Lakefront Segment

VOLUME 2, SHEET 4

MATCHLINE SEE SHEET 3

MATCHLINE SEE SHEET 5

Mountain View Ave N

Lake Washington Blvd N

N 32nd St

N 33rd St

990+00

991+00

989+00

988+00

987+00

986+00

WR1

Boulevard Salon

Mountain View Condominium

Terhune's Kennydale Beach No 2 Condominium

Preferred Alternative

SCALE IN FEET
0 25 50

LEGEND:

- TRAIL PLANNING ENVELOPE
- TRAIL PLANNING ENVELOPE WITH EXISTING LAND USE
- ERC RIGHT-OF-WAY
- MILE POST MARKER
- TRAIL ACCESS LOCATION
- WETLAND BOUNDARY

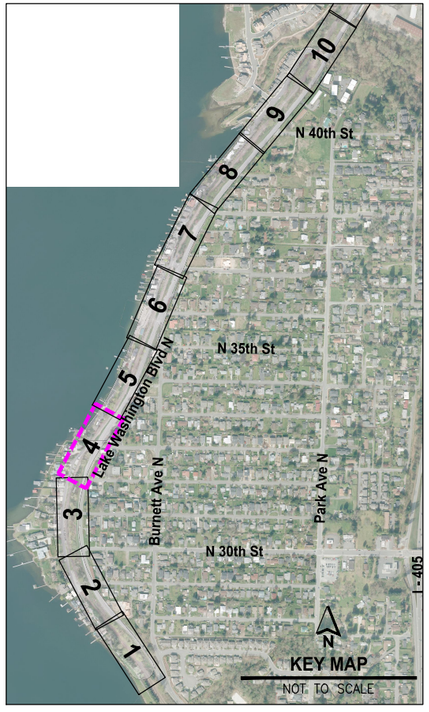

FILE: PS152124P01T01-RS-SHTS LAYOUT: 4 PATH: u:\PSO\Projects\Clients\1521-KingCo\554-1521-124 EastsideRailCorridMstrPln\99Svcs\CADD\DWG PLOTTED BY: purgabut DATE: Wednesday, July 06, 2016 5:03:37 PM

King County
PARKS
Your Big Backyard

EASTSIDE RAIL CORRIDOR
REGIONAL TRAIL
FINAL MASTER PLAN
Lakefront Segment
VOLUME 2, SHEET 5

Preferred Alternative

LEGEND:

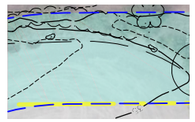

TRAIL PLANNING ENVELOPE

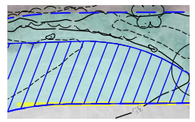

TRAIL PLANNING ENVELOPE WITH EXISTING LAND USE

ERC RIGHT-OF-WAY

MILE POST MARKER

TRAIL ACCESS LOCATION

WETLAND BOUNDARY

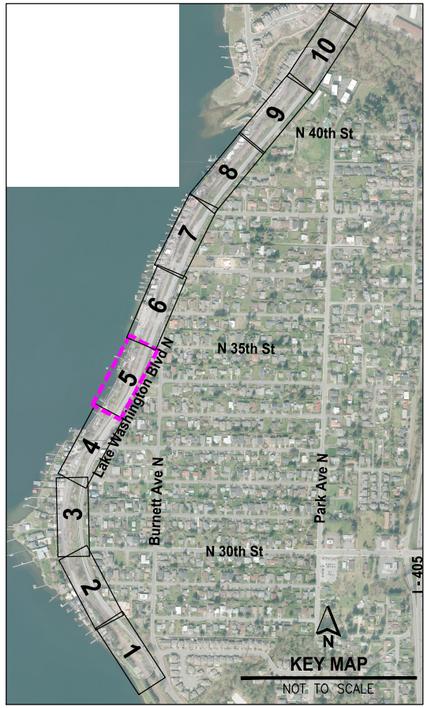

FILE: PS1521124P01T01-RS-SHTS LAYOUT: 5 PATH: U:\PSQ\Projects\Clients\1521-KingCo\554-1521-124 EastsideRailCorridMstrPln\99Svcs\CADD\DWG PLOTTED BY: purgabut DATE: Wednesday, July 06, 2016 5:04:24 PM

King County
PARKS
Your Big Backyard

EASTSIDE RAIL CORRIDOR REGIONAL TRAIL FINAL MASTER PLAN

Lakefront Segment

VOLUME 2, SHEET 6



Preferred Alternative

SCALE IN FEET
0 25 50

LEGEND:

- TRAIL PLANNING ENVELOPE
- TRAIL PLANNING ENVELOPE WITH EXISTING LAND USE
- ERC RIGHT-OF-WAY
- MILE POST MARKER
- TRAIL ACCESS LOCATION
- WETLAND BOUNDARY

FILE: PS152112KP01T01-RS-SHTS LAYOUT: 6 PATH: U:\PSO\Projects\Clients\1521-KingCo\554-1521-124 EastsideRailCorrMastPln\99Sves\CADD\DWG PLOTTED BY: purgabut DATE: Wednesday, July 06, 2016 5:05:13 PM

FILE: PS1521124P01T01-RS-SHTS LAYOUT: 7 PATH: U:\PSO\Projects\Clients\1521-KingCo\1554-1521-124 EastsideRailCorrdMstPln\99Svcs\CADD\DWG PLOTTED BY: purgobut DATE: Wednesday, July 06, 2016 5:06:03 PM

King County
PARKS
Your Big Backyard

EASTSIDE RAIL CORRIDOR REGIONAL TRAIL FINAL MASTER PLAN

Lakefront Segment

VOLUME 2, SHEET 7

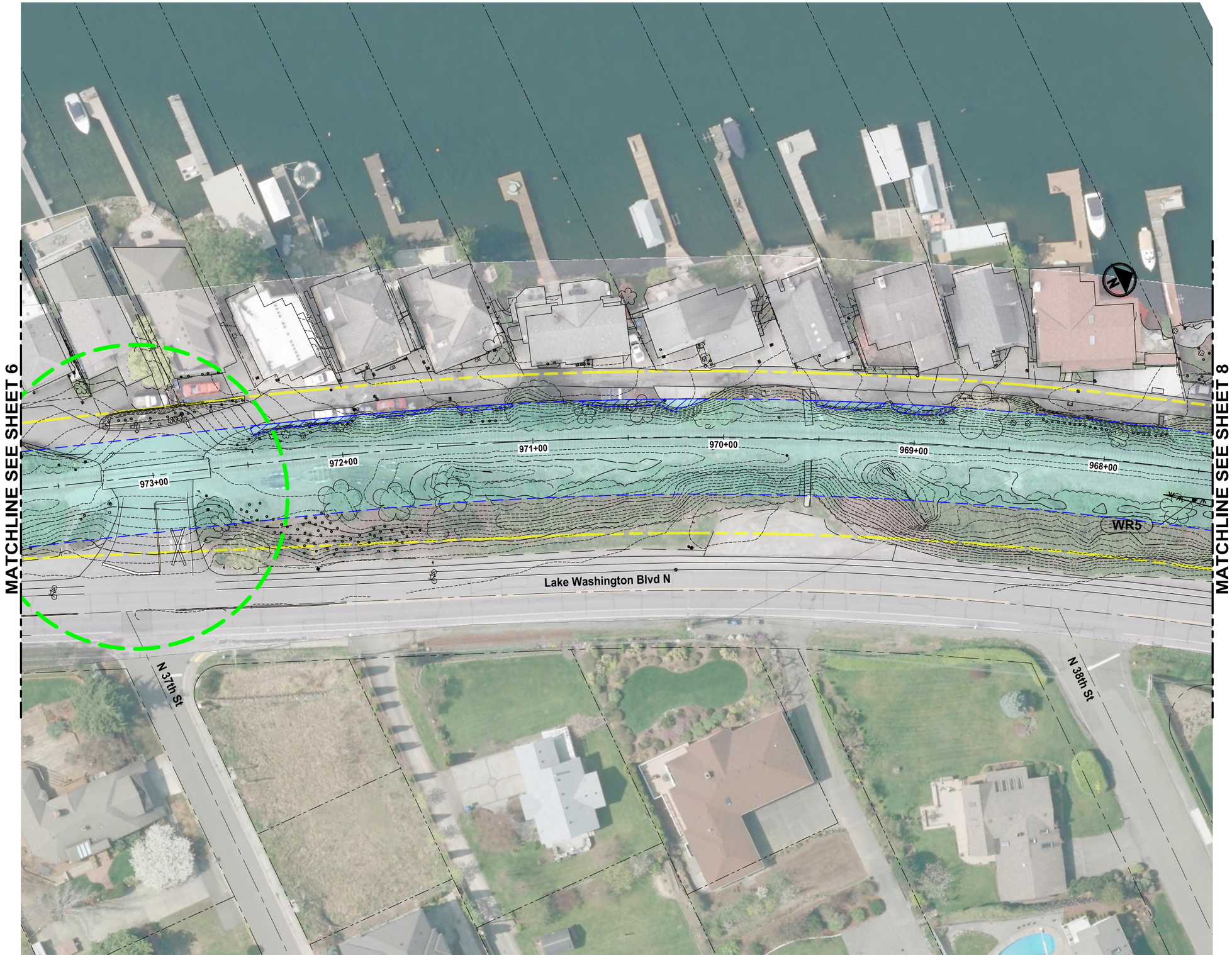

Preferred Alternative

SCALE IN FEET
0 25 50

LEGEND:

- TRAIL PLANNING ENVELOPE
- TRAIL PLANNING ENVELOPE WITH EXISTING LAND USE
- ERC RIGHT-OF-WAY
- MILE POST MARKER
- TRAIL ACCESS LOCATION
- WETLAND BOUNDARY

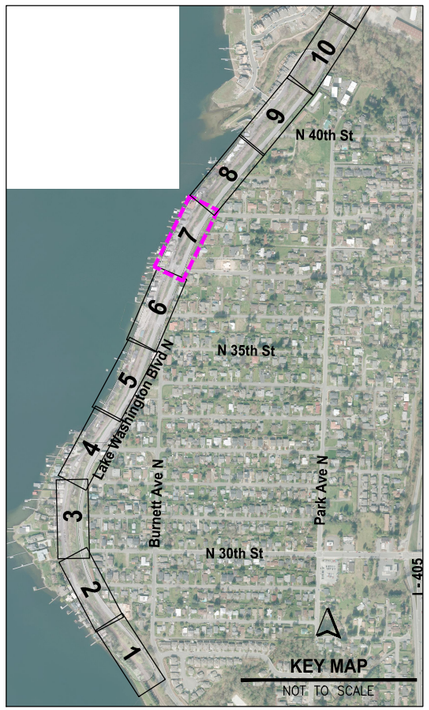

FILE: PS1521124P01T01-RS-SHTS LAYOUT: 8 PATH: U:\FSO\Projects\Clients\1521-KingCo\554-1521-124 EastsideRailCorridMstPln\99Svcs\CAD\DWG PLOTTED BY: purgabut DATE: Wednesday, July 06, 2016 5:06:56 PM

Preferred Alternative

SCALE IN FEET
0 25 50

King County
PARKS
Your Big Backyard

EASTSIDE RAIL CORRIDOR REGIONAL TRAIL FINAL MASTER PLAN

Lakefront Segment

VOLUME 2, SHEET 8

LEGEND:

- TRAIL PLANNING ENVELOPE
- TRAIL PLANNING ENVELOPE WITH EXISTING LAND USE
- ERC RIGHT-OF-WAY
- MILE POST MARKER
- TRAIL ACCESS LOCATION
- WETLAND BOUNDARY

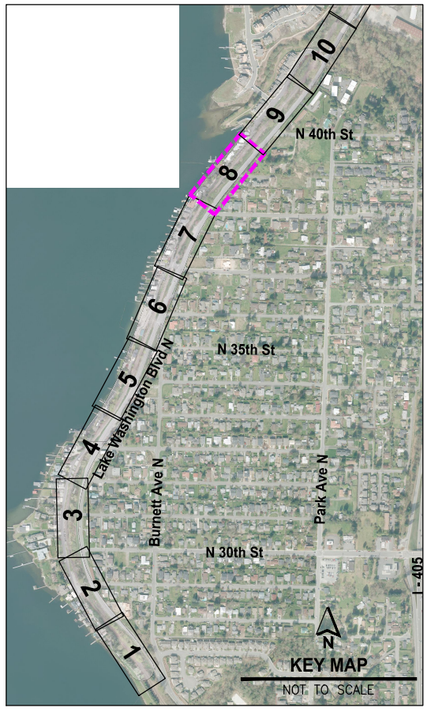

FILE: PS152124P01T01-RS-SHTS LAYOUT: 9 PATH: U:\PSO\Projects\Clients\1521-KingCo\554-1521-124 EastsideRailCorrMastPln\99Sheets\CADD\DWG PLOTTED BY: purgabut DATE: Wednesday, July 06, 2016 5:07:47 PM

King County
PARKS
Your Big Backyard

EASTSIDE RAIL CORRIDOR REGIONAL TRAIL FINAL MASTER PLAN

Lakefront Segment

VOLUME 2, SHEET 9

MATCHLINE SEE SHEET 8

MATCHLINE SEE SHEET 10

N 40th Pl

Wells Ave N

WR6

WR7

WR5

Mile Post 6

961+00 960+00 959+00 958+00 957+00 956+00

Lake Washington Blvd N

N 40th St

Preferred Alternative

SCALE IN FEET
0 25 50

LEGEND:

TRAIL PLANNING ENVELOPE

TRAIL PLANNING ENVELOPE WITH EXISTING LAND USE

ERC RIGHT-OF-WAY

MILE POST MARKER

TRAIL ACCESS LOCATION

WETLAND BOUNDARY

FILE: PS1521124P01T01-RS-SHTS LAYOUT: 10 PATH: U:\PSO\Projects\Clients\1521-KingCo\554-1521-124 EastsideRailCorridMstPln\99Svcs\CADD\DWG PLOTTED BY: purgobut DATE: Wednesday, July 06, 2016 5:08:37 PM

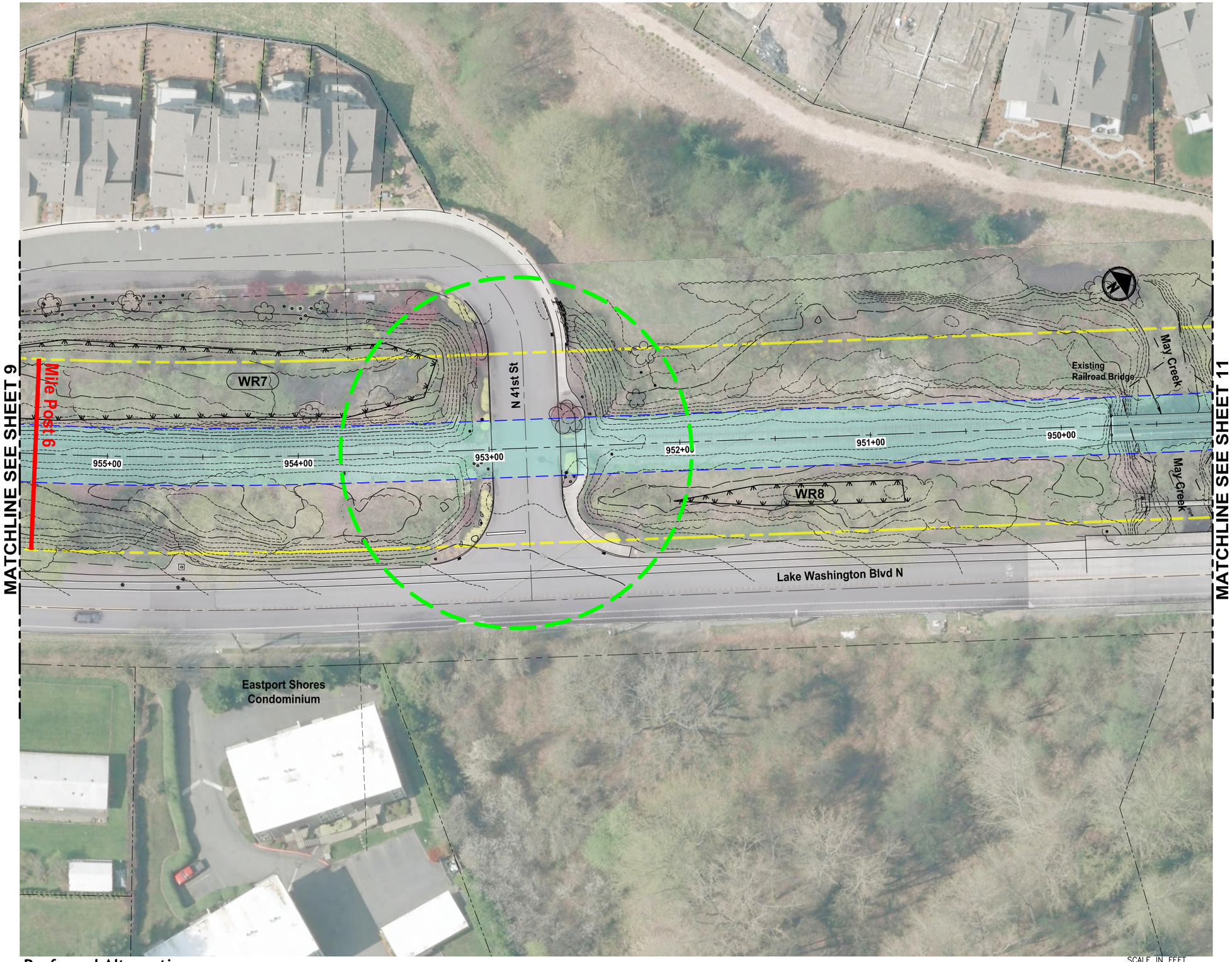

Preferred Alternative

SCALE IN FEET
0 25 50

King County
PARKS
Your Big Backyard

EASTSIDE RAIL CORRIDOR REGIONAL TRAIL FINAL MASTER PLAN

Lakefront Segment

VOLUME 2, SHEET 10

LEGEND:

- TRAIL PLANNING ENVELOPE
- TRAIL PLANNING ENVELOPE WITH EXISTING LAND USE
- ERC RIGHT-OF-WAY
- MILE POST MARKER
- TRAIL ACCESS LOCATION
- WETLAND BOUNDARY

FILE: PS152112KP01T01-RS-SHTS LAYOUT: 11 PATH: U:\PSO\Projects\Clients\1521-KingCo\554-1521-124 EastsideRailCorridMstPln\99Svcs\CADD\DWG PLOTTED BY: purgabut DATE: Wednesday, July 06, 2016 5:09:24 PM

King County
PARKS
Your Big Backyard

EASTSIDE RAIL CORRIDOR REGIONAL TRAIL FINAL MASTER PLAN

Lakefront Segment

VOLUME 2, SHEET 11

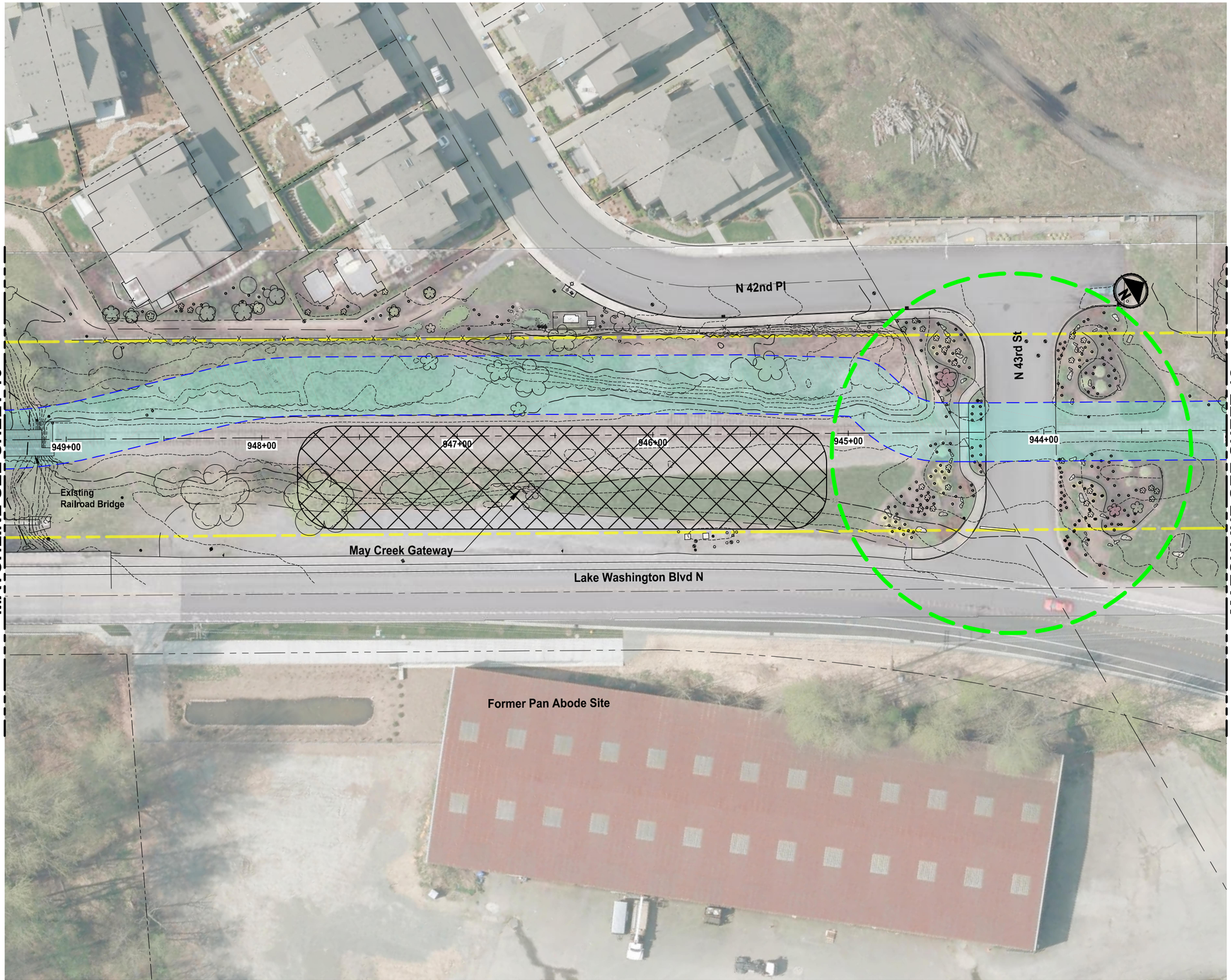

Preferred Alternative

SCALE IN FEET
0 25 50

LEGEND:

- TRAIL PLANNING ENVELOPE
- TRAIL PLANNING ENVELOPE WITH EXISTING LAND USE
- ERC RIGHT-OF-WAY
- MILE POST MARKER
- TRAIL ACCESS LOCATION
- WETLAND BOUNDARY

KEY MAP
NOT TO SCALE

FILE: P:\S21124P0101-RS-SHTS LAYOUT: 12 PATH: U:\PSO\Projects\Clients\1521-KingCo\554-1521-124 EastsideRailCorridMastPln\99Svcs\CAD\DWG PLOTTED BY: pursgaut DATE: Wednesday, July 06, 2016 5:10:13 PM

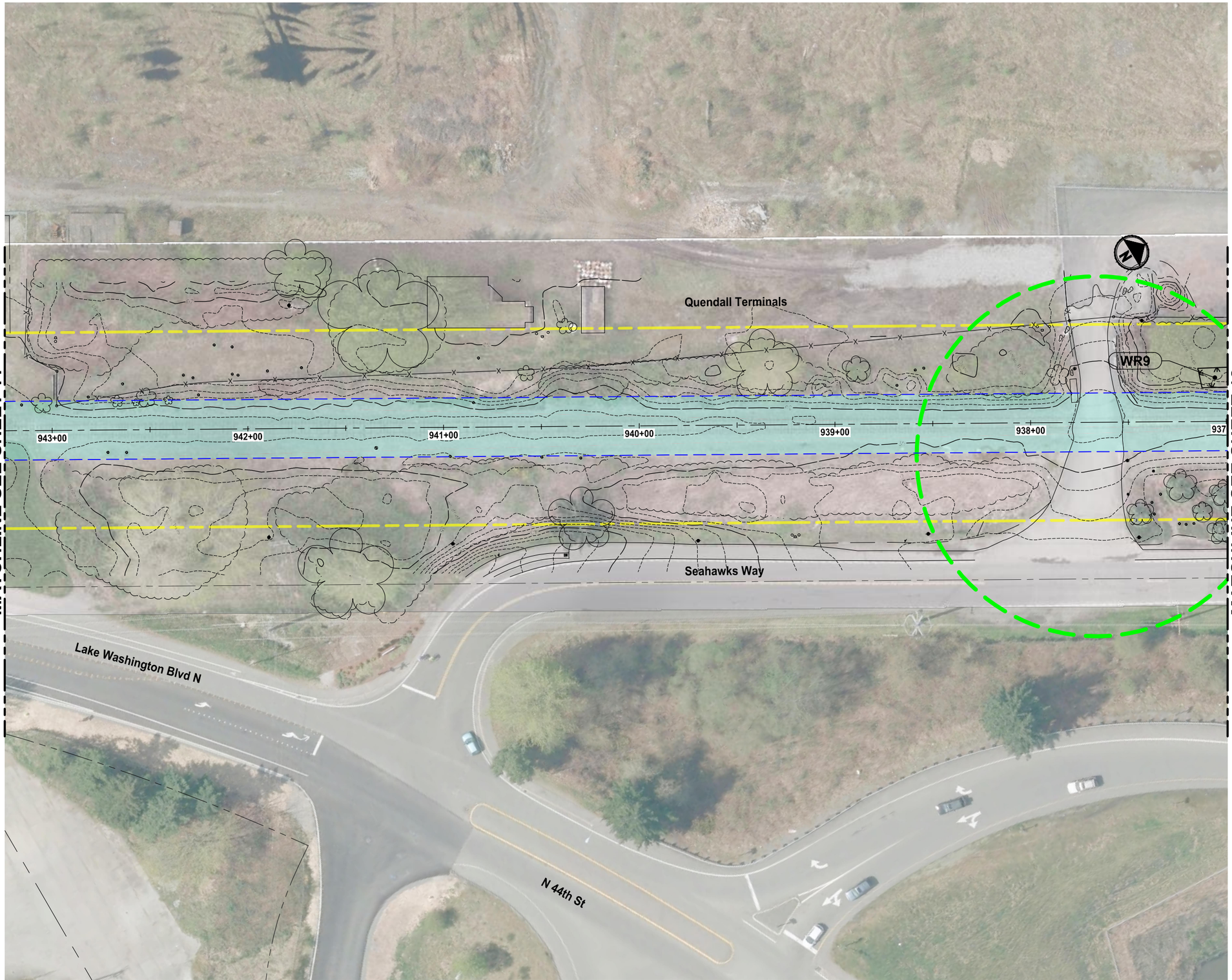

Preferred Alternative

SCALE IN FEET
0 25 50

King County
PARKS
Your Big Backyard

EASTSIDE RAIL CORRIDOR REGIONAL TRAIL FINAL MASTER PLAN

Lakefront Segment

VOLUME 2, SHEET 12

LEGEND:

- TRAIL PLANNING ENVELOPE
- TRAIL PLANNING ENVELOPE WITH EXISTING LAND USE
- ERC RIGHT-OF-WAY
- MILE POST MARKER
- TRAIL ACCESS LOCATION
- WETLAND BOUNDARY

FILE: PS1521124P01T01-RS-SHTS LAYOUT: 13 PATH: U:\PSO\Projects\Clients\1521-KingCo\554-1521-124 EastsideRailCorridMstPln\99Svcs\CADD\DWG PLOTTED BY: pursgaut DATE: Wednesday, July 06, 2016 5:10:59 PM

Preferred Alternative

King County
PARKS
Your Big Backyard

EASTSIDE RAIL CORRIDOR REGIONAL TRAIL FINAL MASTER PLAN

Lakefront Segment

VOLUME 2, SHEET 13

LEGEND:

- TRAIL PLANNING ENVELOPE
- TRAIL PLANNING ENVELOPE WITH EXISTING LAND USE
- ERC RIGHT-OF-WAY
- MILE POST MARKER
- TRAIL ACCESS LOCATION
- WETLAND BOUNDARY

FILE: PS1521124P0T01-RS-SHTS LAYOUT: 14 PATH: U:\PSO\Projects\Clients\1521-KingCo\554-1521-124 EastsideRailCorridMstPln\99Svcs\CADD\DWG
PLOTTED BY: purgobut DATE: Wednesday, July 06, 2016 5:11:51 PM

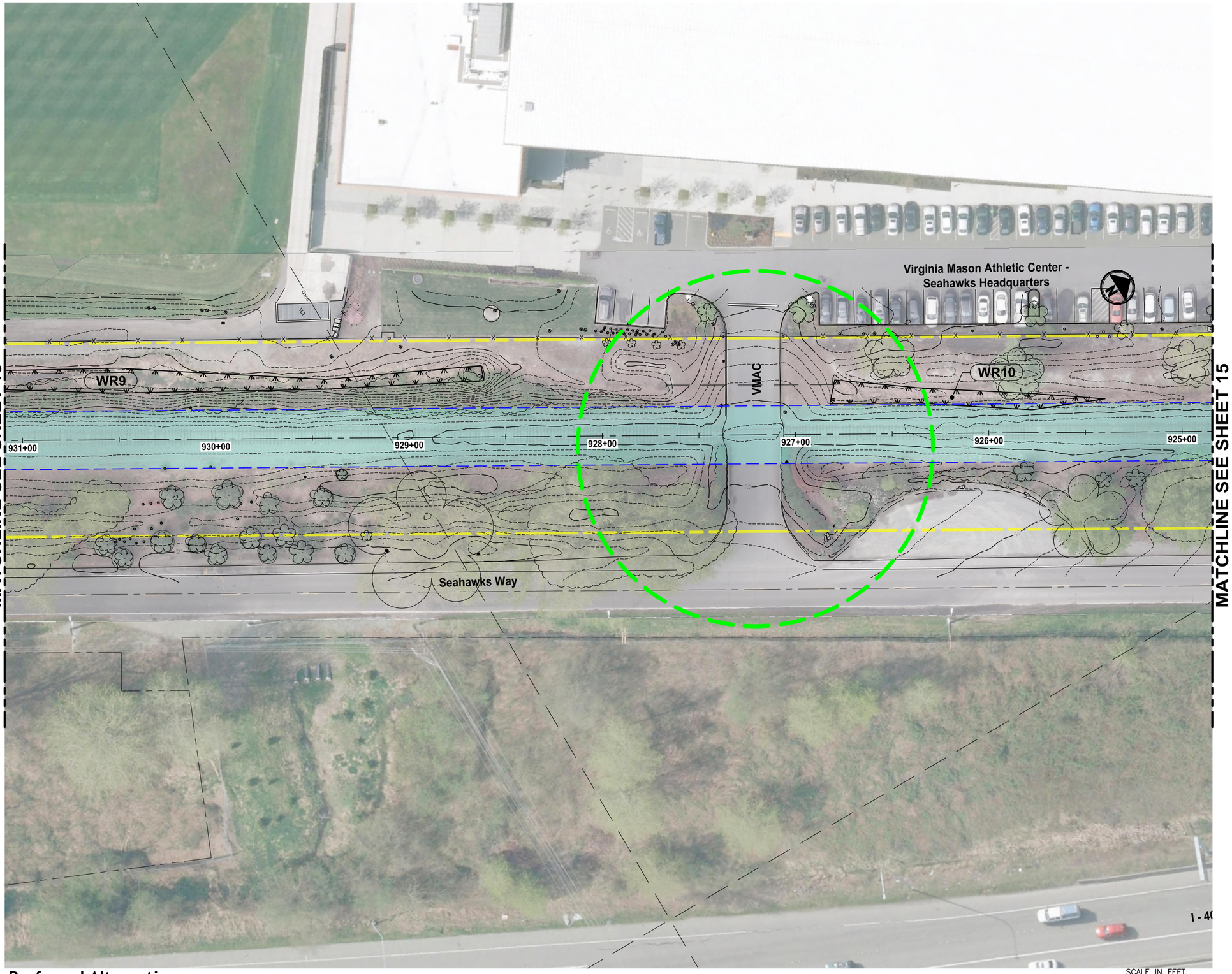

Preferred Alternative

King County
PARKS
Your Big Backyard

EASTSIDE RAIL CORRIDOR REGIONAL TRAIL FINAL MASTER PLAN

Lakefront Segment

VOLUME 2, SHEET 14

LEGEND:

TRAIL PLANNING ENVELOPE

TRAIL PLANNING ENVELOPE WITH EXISTING LAND USE

ERC RIGHT-OF-WAY

MILE POST MARKER

TRAIL ACCESS LOCATION

WETLAND BOUNDARY

FILE: PS1521124P01T01-RS-SHTS LAYOUT: 15 PATH: U:\PSO\Projects\Clients\1521-KingCo\554-1521-124 EastsideRailCorridMstPln\99Svcs\CADD\DWG PLOTTED BY: pursgaut DATE: Wednesday, July 06, 2016 5:12:41 PM

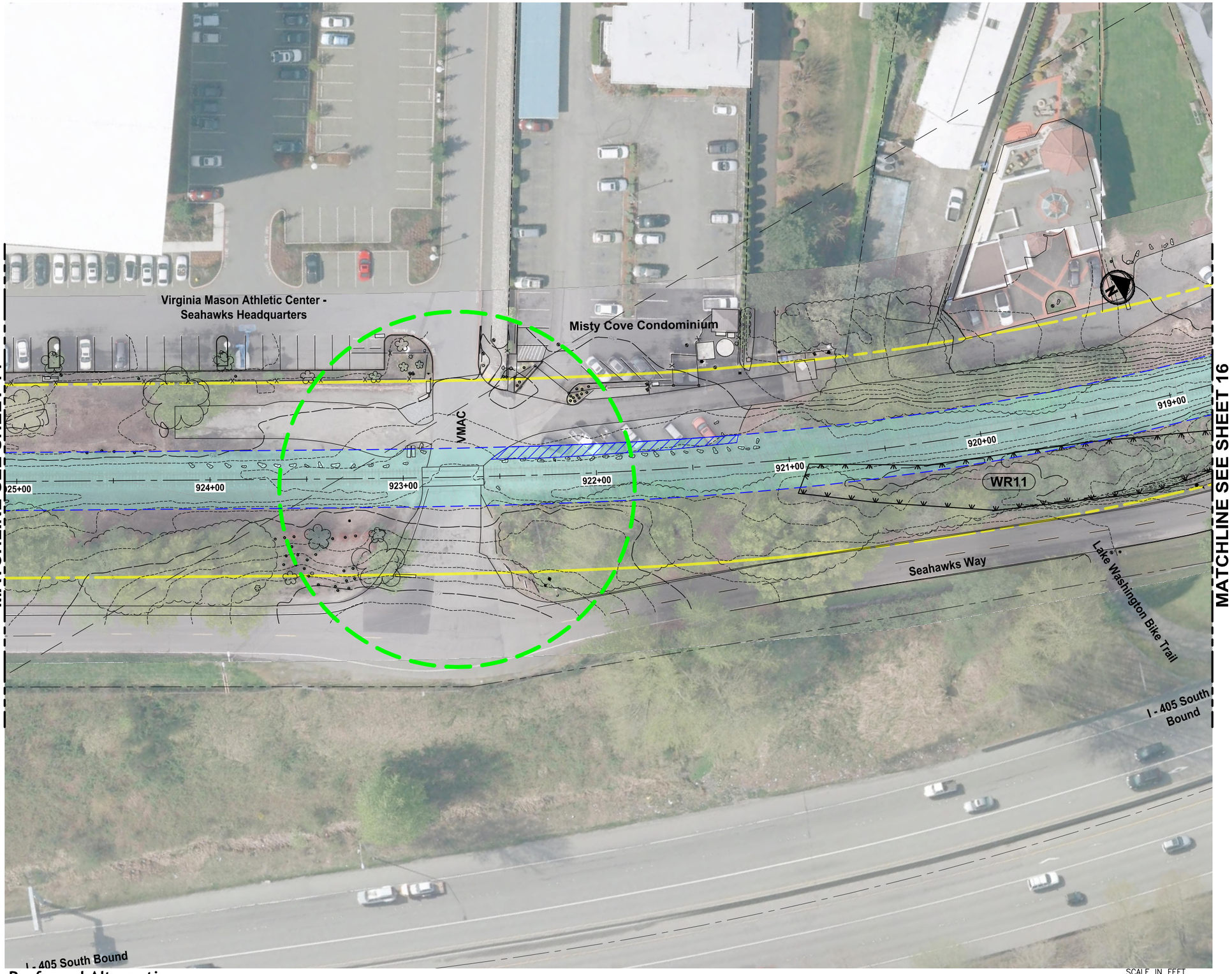

Preferred Alternative

SCALE IN FEET
0 25 50

King County
PARKS
Your Big Backyard

EASTSIDE RAIL CORRIDOR REGIONAL TRAIL FINAL MASTER PLAN

Lakefront Segment

VOLUME 2, SHEET 15

LEGEND:

TRAIL PLANNING ENVELOPE

TRAIL PLANNING ENVELOPE WITH EXISTING LAND USE

ERC RIGHT-OF-WAY

MILE POST MARKER

TRAIL ACCESS LOCATION

WETLAND BOUNDARY

FILE: PS1521124P01T01-RS-SHTS LAYOUT: 16 PATH: U:\PSOVProjects\Clients\1521-KingCo\554-1521-124 EastsideRailCorridMstPln\99Svcs\CADD\DWG PLOTTED BY: purgobut DATE: Wednesday, July 06, 2016 5:13:26 PM

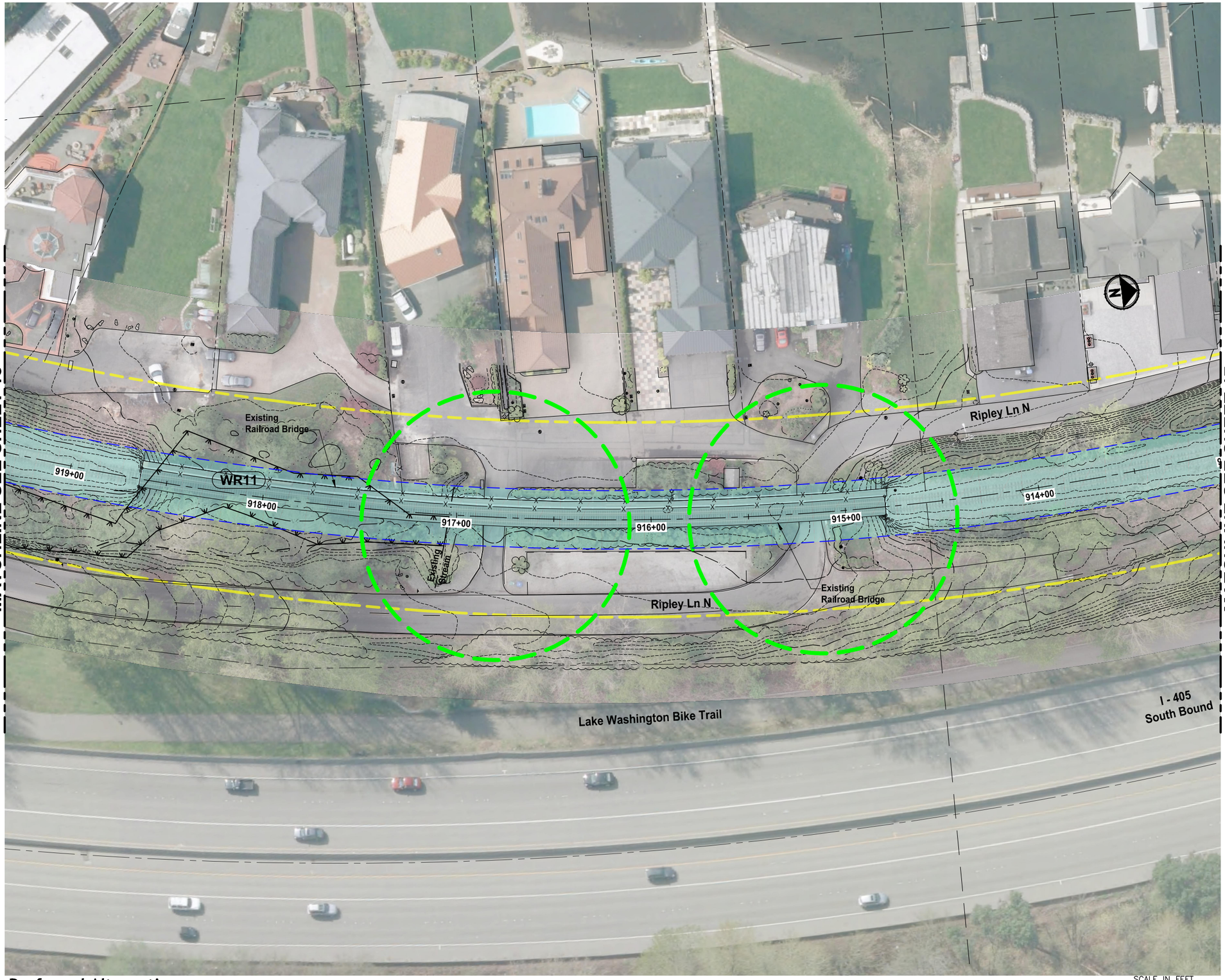

Preferred Alternative

SCALE IN FEET
0 25 50

King County
PARKS
Your Big Backyard

EASTSIDE RAIL CORRIDOR REGIONAL TRAIL FINAL MASTER PLAN

Lakefront Segment

VOLUME 2, SHEET 16

LEGEND:

- TRAIL PLANNING ENVELOPE
- TRAIL PLANNING ENVELOPE WITH EXISTING LAND USE
- ERC RIGHT-OF-WAY
- MILE POST MARKER
- TRAIL ACCESS LOCATION
- WETLAND BOUNDARY

FILE: PS152124#P0101-RS-SHTS LAYOUT: 17 PATH: U:\PSO\Projects\Clients\1521-KingCo\554-1521-124 EastsideRailCorridMstPln\99Svcs\CADD\DWG PLOTTED BY: purgobut DATE: Wednesday, July 06, 2016 5:14:11 PM

Preferred Alternative

King County
PARKS
Your Big Backyard

EASTSIDE RAIL CORRIDOR REGIONAL TRAIL FINAL MASTER PLAN

Lakefront Segment

VOLUME 2, SHEET 17

LEGEND:

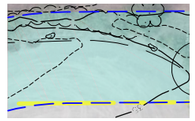

TRAIL PLANNING ENVELOPE

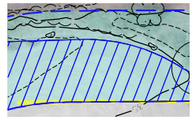

TRAIL PLANNING ENVELOPE WITH EXISTING LAND USE

ERC RIGHT-OF-WAY

MILE POST MARKER

TRAIL ACCESS LOCATION

WETLAND BOUNDARY

FILE: PS\52124#P0101-RS-SHTS LAYOUT: 18 PATH: U:\PSO\Projects\Clients\1521-KingCo\554-1521-124 EastsideRailCorridMstPln\99Svcs\CADD\DWG PLOTTED BY: purgobut DATE: Wednesday, July 06, 2016 5:14:55 PM

King County

PARKS

Your Big Backyard

EASTSIDE RAIL CORRIDOR REGIONAL TRAIL FINAL MASTER PLAN

Lakefront Segment

VOLUME 2, SHEET 18

LEGEND:

TRAIL PLANNING ENVELOPE

TRAIL PLANNING ENVELOPE WITH EXISTING LAND USE

ERC RIGHT-OF-WAY

MILE POST MARKER

TRAIL ACCESS LOCATION

WETLAND BOUNDARY

FILE: PS152124#P0101-RS-SHTS LAYOUT: 19 PATH: U:\PSO\Projects\Clients\1521-KingCo\554-1521-124 EastsideRailCorridMstPln\99Svcs\CADD\DWG PLOTTED BY: pursgaut DATE: Wednesday, July 06, 2016 5:15:37 PM

Preferred Alternative

King County
PARKS
Your Big Backyard

EASTSIDE RAIL CORRIDOR REGIONAL TRAIL FINAL MASTER PLAN

Lakefront Segment

VOLUME 2, SHEET 19

LEGEND:

- TRAIL PLANNING ENVELOPE
- TRAIL PLANNING ENVELOPE WITH EXISTING LAND USE
- ERC RIGHT-OF-WAY
- MILE POST MARKER
- TRAIL ACCESS LOCATION
- WETLAND BOUNDARY

FILE: PS152124#P0101-RS-SHTS LAYOUT: 20 PATH: U:\PSO\Projects\Clients\1521-KingCo\554-1521-124 EastsideRailCorridMstPln\99Svcs\CADD\DWG PLOTTED BY: purgobut DATE: Wednesday, July 06, 2016 5:16:17 PM

King County
PARKS
Your Big Backyard

EASTSIDE RAIL CORRIDOR REGIONAL TRAIL FINAL MASTER PLAN

Lakefront Segment

VOLUME 2, SHEET 20

Preferred Alternative

SCALE IN FEET
0 25 50

LEGEND:

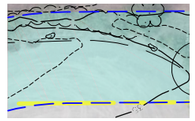

TRAIL PLANNING ENVELOPE

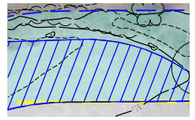

TRAIL PLANNING ENVELOPE WITH EXISTING LAND USE

ERC RIGHT-OF-WAY

MILE POST MARKER

TRAIL ACCESS LOCATION

WETLAND BOUNDARY

FILE: P:\S2124\P0101-RS-SHTS LAYOUT: 21 PATH: U:\PSO\Projects\Clients\1521-KingCo\554-1521-124 EastsideRailCorridMstPln\99Svcs\CADD\DWG PLOTTED BY: pursgaut DATE: Wednesday, July 06, 2016 5:16:57 PM



Preferred Alternative

SCALE IN FEET
0 25 50

King County
PARKS
Your Big Backyard

EASTSIDE RAIL CORRIDOR REGIONAL TRAIL FINAL MASTER PLAN

Lakefront Segment

VOLUME 2, SHEET 21

LEGEND:

- TRAIL PLANNING ENVELOPE
- TRAIL PLANNING ENVELOPE WITH EXISTING LAND USE
- ERC RIGHT-OF-WAY
- MILE POST MARKER
- TRAIL ACCESS LOCATION
- WETLAND BOUNDARY

FILE: P:\52124\P01\01-BSI-SHTS LAYOUT: 22 PATH: U:\PSO\Projects\Clients\1521-KingCo\554-1521-124 EastsideRailCorridorMstPln\99Svcs\CADD\DWG PLOTTED BY: purgobut DATE: Wednesday, July 06, 2016 5:30:58 PM



Preferred Alternative

SCALE IN FEET
0 25 50

King County
PARKS
Your Big Backyard

EASTSIDE RAIL CORRIDOR REGIONAL TRAIL FINAL MASTER PLAN

Lakefront Segment

VOLUME 2, SHEET 22

LEGEND:

TRAIL PLANNING ENVELOPE

TRAIL PLANNING ENVELOPE WITH EXISTING LAND USE

ERC RIGHT-OF-WAY

MILE POST MARKER

TRAIL ACCESS LOCATION

WETLAND BOUNDARY

FILE: PS1521124P01T01-BSI-SHTS LAYOUT: 23 PATH: U:\PSO\Projects\Clients\1521-KingCo\554-1521-124 EastsideRailCorridMstPln\99Svcs\CADD\DWG PLOTTED BY: purgobut DATE: Wednesday, July 06, 2016 5:31:42 PM

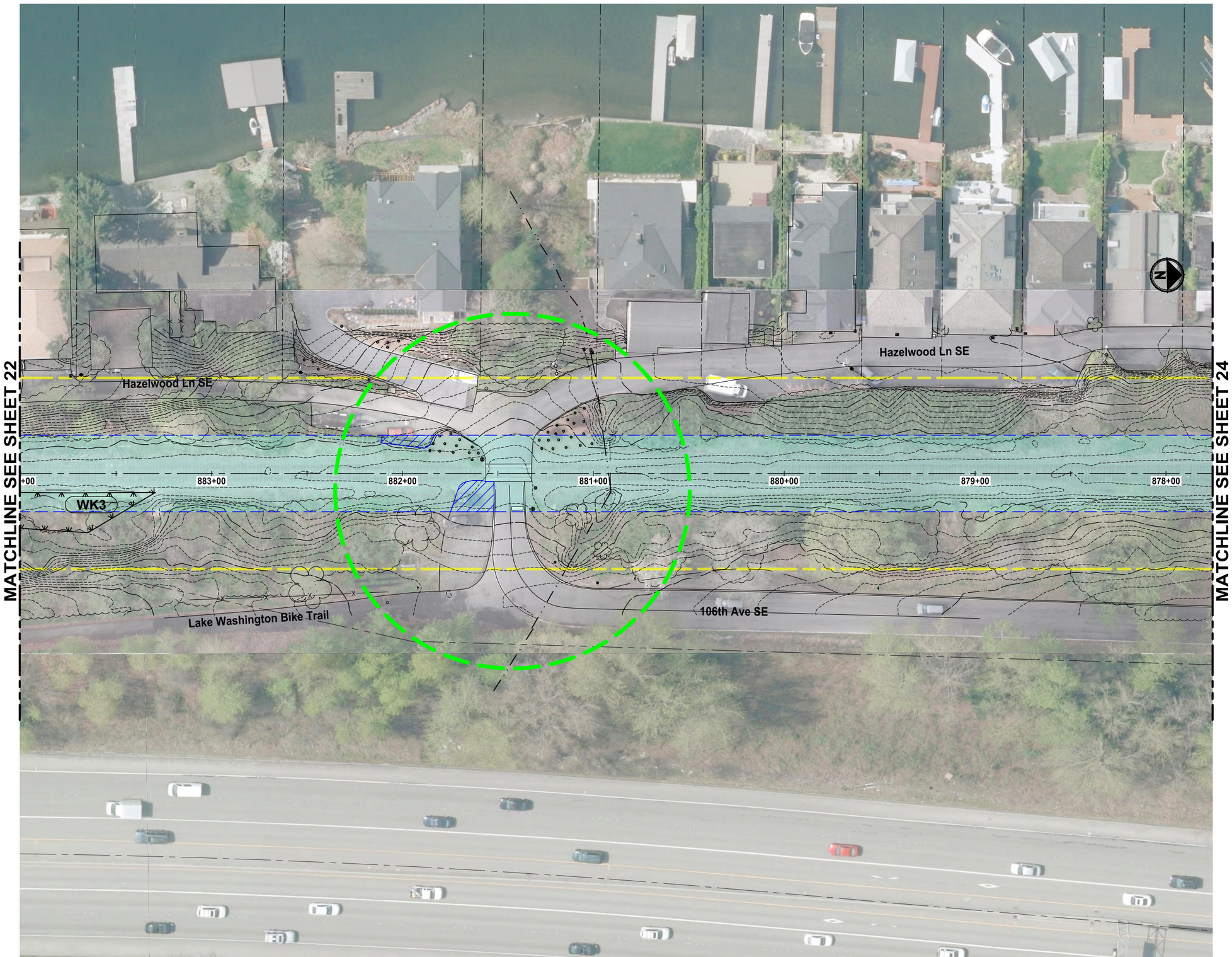

Preferred Alternative

King County
PARKS
Your Big Backyard

EASTSIDE RAIL CORRIDOR REGIONAL TRAIL FINAL MASTER PLAN

Lakefront Segment

VOLUME 2, SHEET 23

LEGEND:

- TRAIL PLANNING ENVELOPE
- TRAIL PLANNING ENVELOPE WITH EXISTING LAND USE
- ERC RIGHT-OF-WAY
- MILE POST MARKER
- TRAIL ACCESS LOCATION
- WETLAND BOUNDARY

FILE: P:\S2124\P0101-BS1-SHTS LAYOUT: 24 PATH: U:\PSO\Projects\Client\1521-KingCo\554-1521-124 EastsideRailCorridMstPln\99Svcs\CADD\DWG PLOTTED BY: purgobut DATE: Wednesday, July 06, 2016 5:32:29 PM

Preferred Alternative

SCALE IN FEET
0 25 50

King County
PARKS
Your Big Backyard

EASTSIDE RAIL CORRIDOR REGIONAL TRAIL FINAL MASTER PLAN

Lakefront Segment

VOLUME 2, SHEET 24

LEGEND:

- TRAIL PLANNING ENVELOPE
- TRAIL PLANNING ENVELOPE WITH EXISTING LAND USE
- ERC RIGHT-OF-WAY
- MILE POST MARKER
- TRAIL ACCESS LOCATION
- WETLAND BOUNDARY

PLOTTED BY: purgobut DATE: Wednesday, July 06, 2016 5:33:17 PM
FILE: P:\S2124#P0101-BS1-SHTS LAYOUT: 25 PATH: U:\P50\Projects\Client\1521-KingCo\554-1521-124 EastsideRailCorridorMstPln\99Svcs\CADD\DWG PLOTTED BY: purgobut

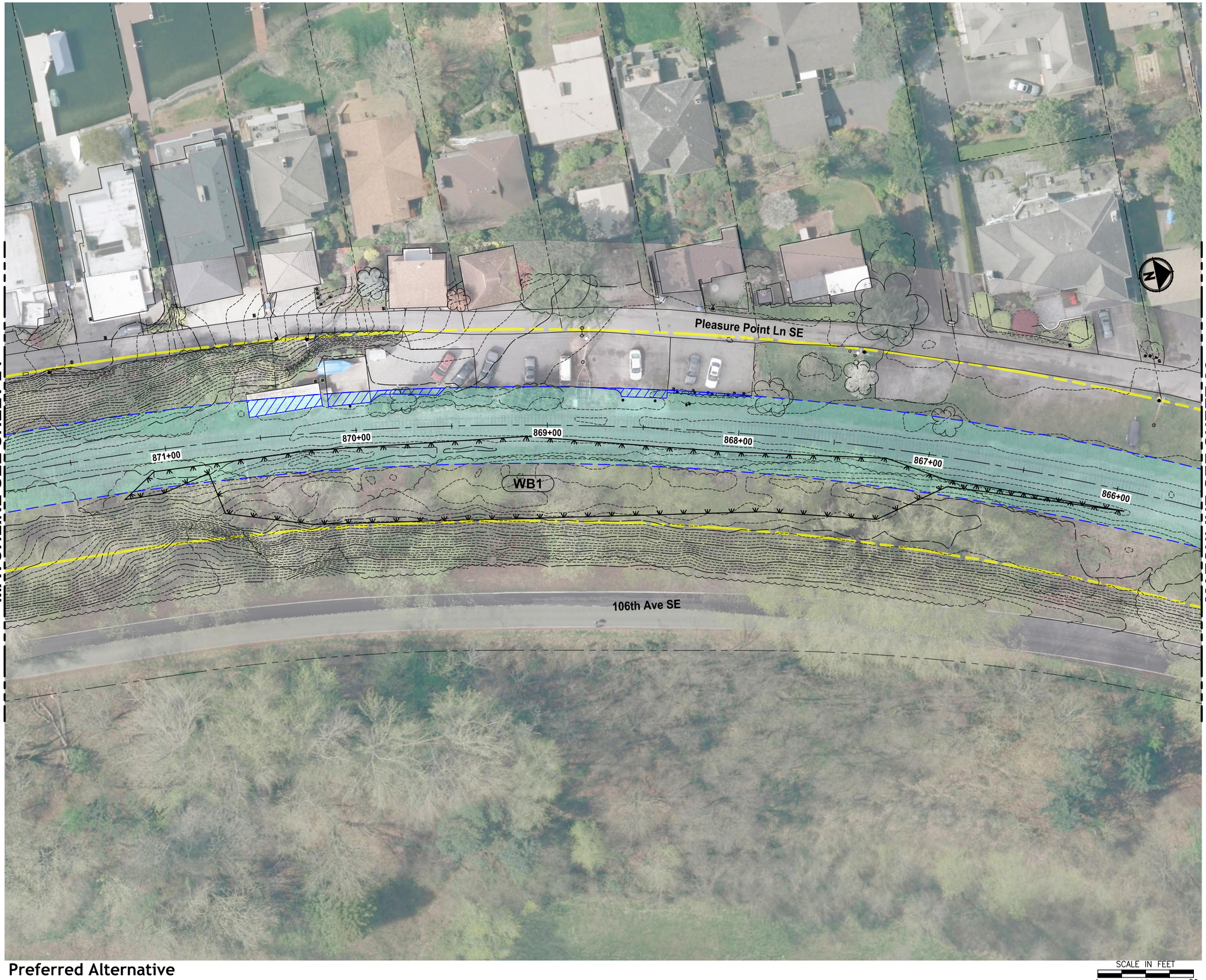

Preferred Alternative

King County
PARKS
Your Big Backyard

EASTSIDE RAIL CORRIDOR REGIONAL TRAIL FINAL MASTER PLAN

Lakefront Segment

VOLUME 2, SHEET 25

LEGEND:

- TRAIL PLANNING ENVELOPE
- TRAIL PLANNING ENVELOPE WITH EXISTING LAND USE
- ERC RIGHT-OF-WAY
- MILE POST MARKER
- TRAIL ACCESS LOCATION
- WETLAND BOUNDARY

FILE: PS\52124#P0101-BS1-SHTS LAYOUT: 26 PATH: U:\PSO\Projects\Client\1521-KingCo\554-1521-124 EastsideRailCorridorMstPln\99Svcs\CADD\DWG PLOTTED BY: purgobut DATE: Wednesday, July 06, 2016 5:34:22 PM

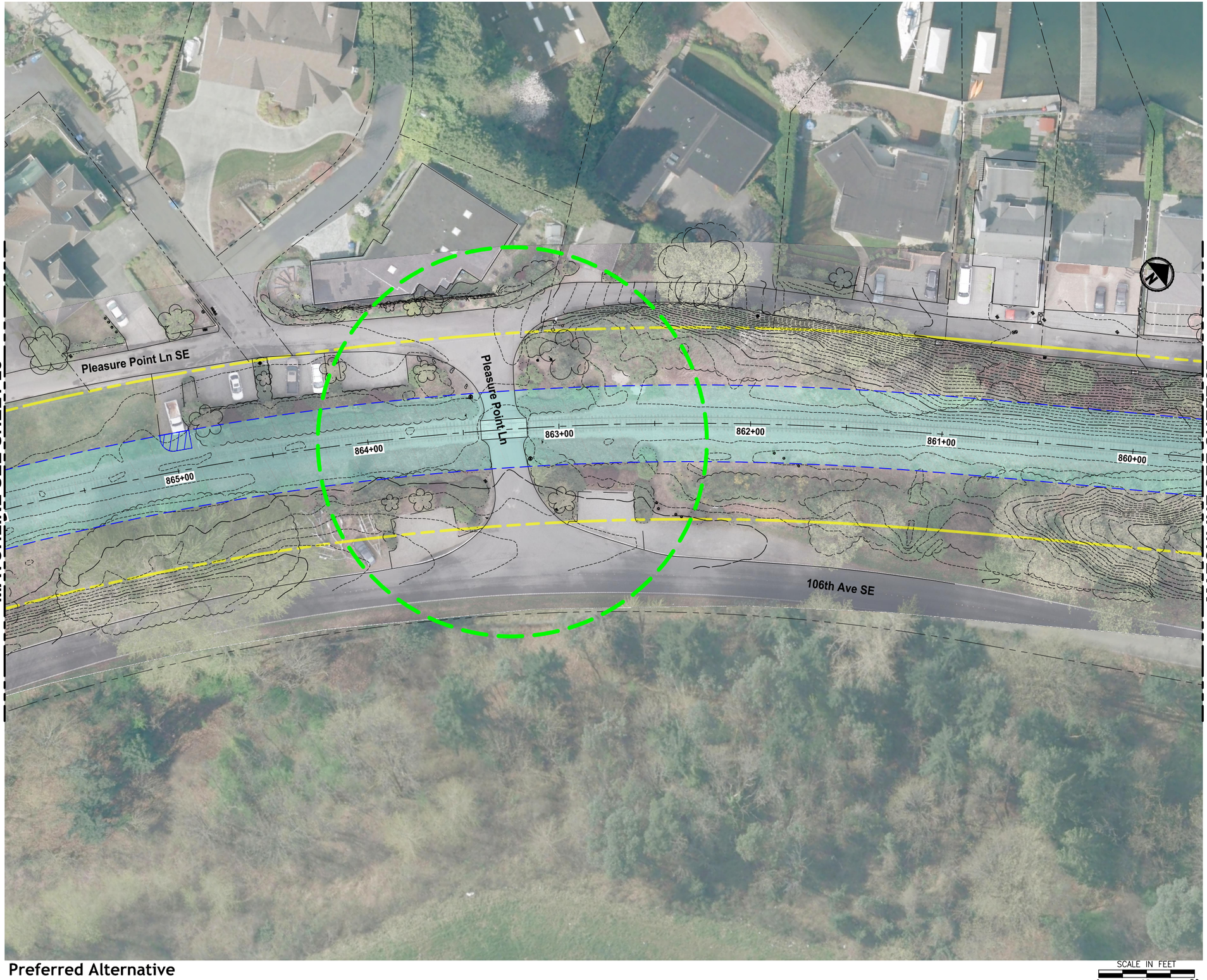

Preferred Alternative

SCALE IN FEET
0 25 50

King County
PARKS
Your Big Backyard

EASTSIDE RAIL CORRIDOR REGIONAL TRAIL FINAL MASTER PLAN

Lakefront Segment

VOLUME 2, SHEET 26

LEGEND:

- TRAIL PLANNING ENVELOPE
- TRAIL PLANNING ENVELOPE WITH EXISTING LAND USE
- ERC RIGHT-OF-WAY
- MILE POST MARKER
- TRAIL ACCESS LOCATION
- WETLAND BOUNDARY

Preferred Alternative

SCALE IN FEET
0 25 50

King County
PARKS
Your Big Backyard

EASTSIDE RAIL CORRIDOR REGIONAL TRAIL FINAL MASTER PLAN

Lakefront Segment

VOLUME 2, SHEET 27

LEGEND:

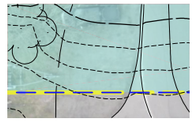

TRAIL PLANNING ENVELOPE

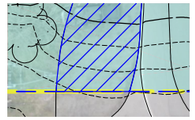

TRAIL PLANNING ENVELOPE WITH EXISTING LAND USE

ERC RIGHT-OF-WAY

MILE POST MARKER

TRAIL ACCESS LOCATION

WETLAND BOUNDARY

KEY MAP
NOT TO SCALE

FILE: P:\52124\P01\01-BSI-SHTS LAYOUT: 27 PATH: U:\P50\Projects\Client\1521-KingCo\554-1521-124 EastsideRailCorridMstPln\99Svcs\CADD\DWG PLOTTED BY: purgobut DATE: Wednesday, July 06, 2016 5:35:15 PM

PLOTTED BY: purgobut DATE: Wednesday, July 06, 2016 5:36:02 PM
FILE: P\1521124\P01T01-BS1-SHTS LAYOUT: 28 PATH: U:\PSO\Projects\Client\1521-KingCo\554-1521-124 EastsideRailCorridMstPln\99Svcs\CADD\DWG PLOTTED BY: purgobut

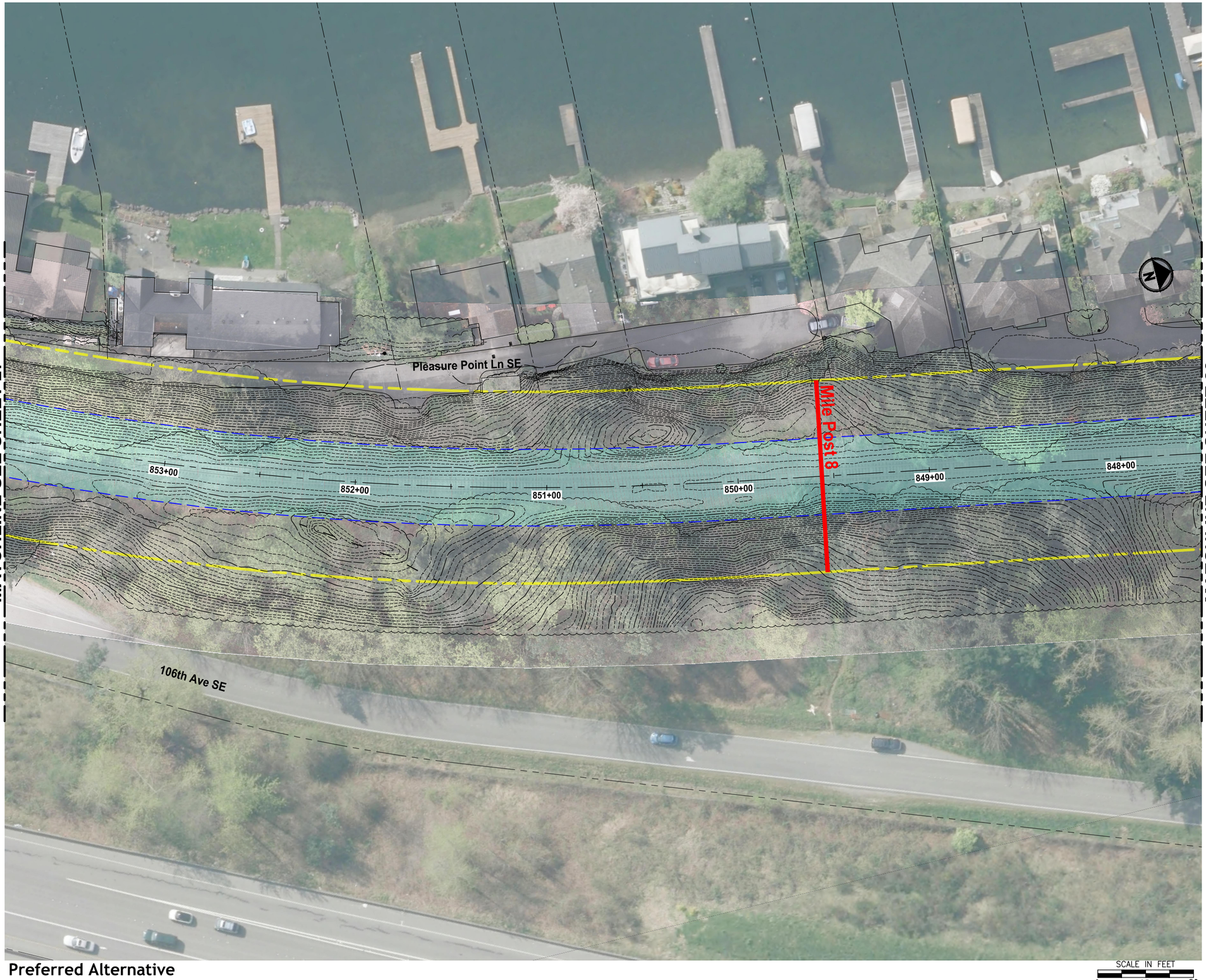

Preferred Alternative

SCALE IN FEET
0 25 50

King County
PARKS
Your Big Backyard

EASTSIDE RAIL CORRIDOR REGIONAL TRAIL FINAL MASTER PLAN

Lakefront Segment

VOLUME 2, SHEET 28

LEGEND:

- TRAIL PLANNING ENVELOPE
- TRAIL PLANNING ENVELOPE WITH EXISTING LAND USE
- ERC RIGHT-OF-WAY
- MILE POST MARKER
- TRAIL ACCESS LOCATION
- WETLAND BOUNDARY

FILE: P:\52\124\P01\01-BS\1-SHTS LAYOUT: 29 PATH: U:\PSO\Projects\Client\1521-KingCo\554-1521-124 EastsideRailCorridMstPln\99Svcs\CADD\DWG PLOTTED BY: purgobut DATE: Wednesday, July 06, 2016 5:36:51 PM

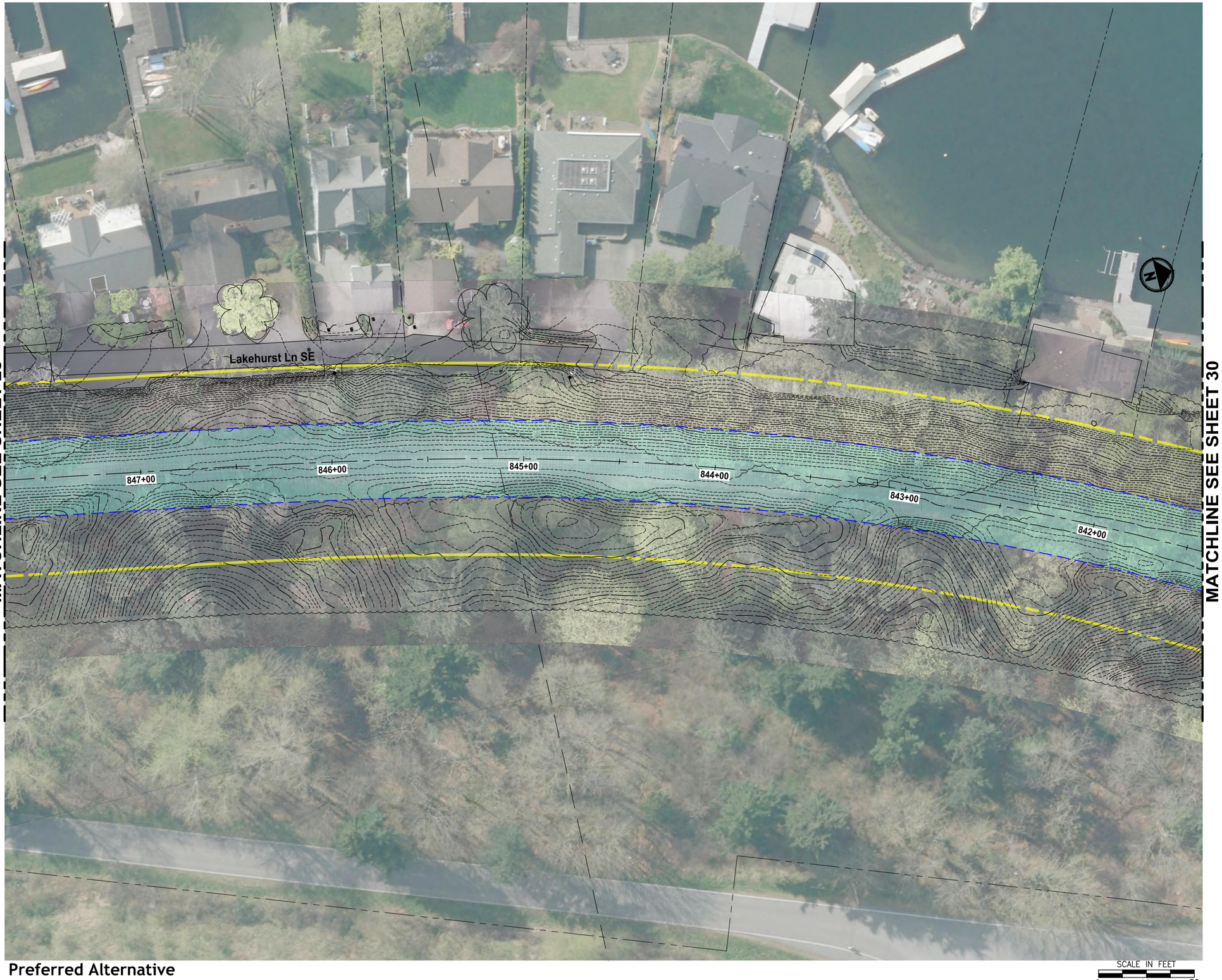

Preferred Alternative

SCALE IN FEET
0 25 50

King County
PARKS
Your Big Backyard

EASTSIDE RAIL CORRIDOR REGIONAL TRAIL FINAL MASTER PLAN

Lakefront Segment

VOLUME 2, SHEET 29

LEGEND:

TRAIL PLANNING ENVELOPE

TRAIL PLANNING ENVELOPE WITH EXISTING LAND USE

ERC RIGHT-OF-WAY

MILE POST MARKER

TRAIL ACCESS LOCATION

WETLAND BOUNDARY

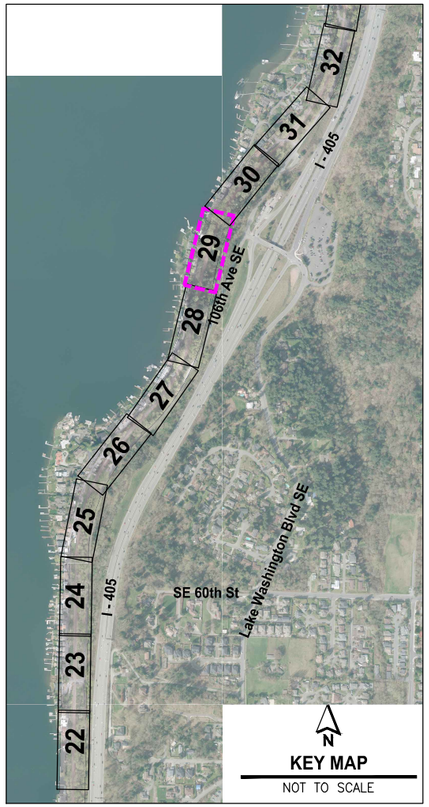

KEY MAP
NOT TO SCALE

Preferred Alternative

SCALE IN FEET
0 25 50

King County
PARKS
Your Big Backyard

EASTSIDE RAIL CORRIDOR REGIONAL TRAIL FINAL MASTER PLAN

Lakefront Segment

VOLUME 2, SHEET 30

LEGEND:

- TRAIL PLANNING ENVELOPE
- TRAIL PLANNING ENVELOPE WITH EXISTING LAND USE
- ERC RIGHT-OF-WAY
- MILE POST MARKER
- TRAIL ACCESS LOCATION
- WETLAND BOUNDARY

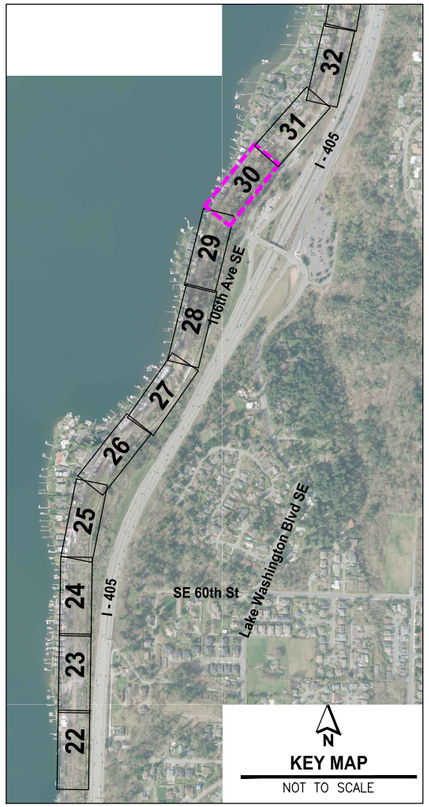

KEY MAP
NOT TO SCALE

FILE: P:\52124\P01\01-BS1-SHTS LAYOUT: 30 PATH: U:\P50\Projects\Client\1521-KingCo\554-1521-124 EastsideRailCorridorMstPln\99Svcs\CADD\DWG PLOTTED BY: purgobut DATE: Wednesday, July 06, 2016 5:37:49 PM

PLOTTED BY: purgobut DATE: Wednesday, July 06, 2016 5:38:49 PM
FILE: PS\52124P0101-BS1-SHTS LAYOUT: 31 PATH: U:\PSO\Projects\Clients\1521-KingCo\554-1521-124 EastsideRailCorridMstPln\99Svcs\CADD\DWG

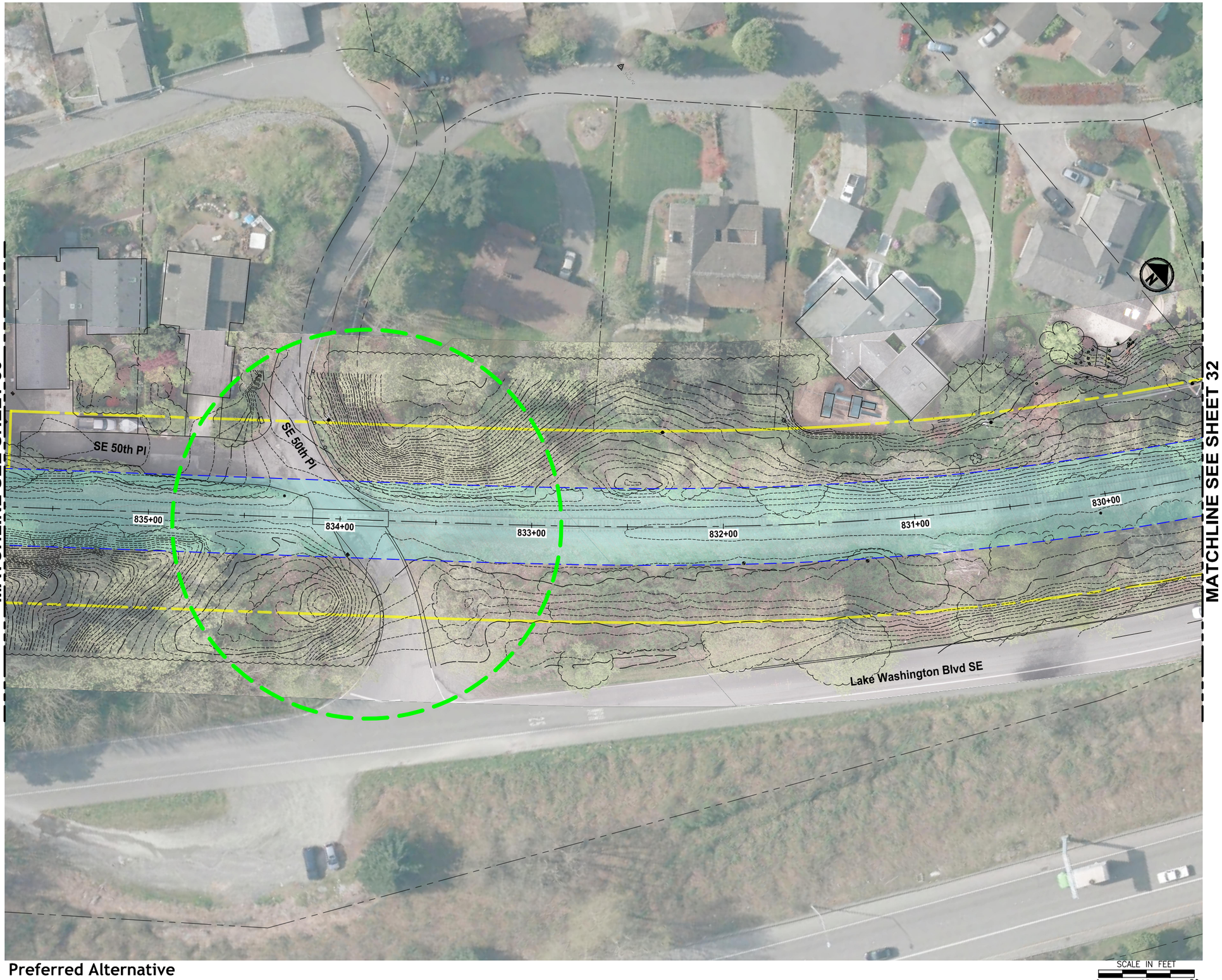

Preferred Alternative

King County
PARKS
Your Big Backyard

EASTSIDE RAIL CORRIDOR REGIONAL TRAIL FINAL MASTER PLAN

Lakefront Segment

VOLUME 2, SHEET 31

LEGEND:

- TRAIL PLANNING ENVELOPE
- TRAIL PLANNING ENVELOPE WITH EXISTING LAND USE
- ERC RIGHT-OF-WAY
- MILE POST MARKER
- TRAIL ACCESS LOCATION
- WETLAND BOUNDARY

FILE: P:\S2124#P0101-BSI-SHTS LAYOUT: 32 PATH: U:\P50\Projects\Client&\1521-KingCo\554-1521-124 EastsideRailCorridaMstPln\99Svcs\CADD\DWG PLOTTED BY: purgobut DATE: Wednesday, July 06, 2016 5:39:38 PM

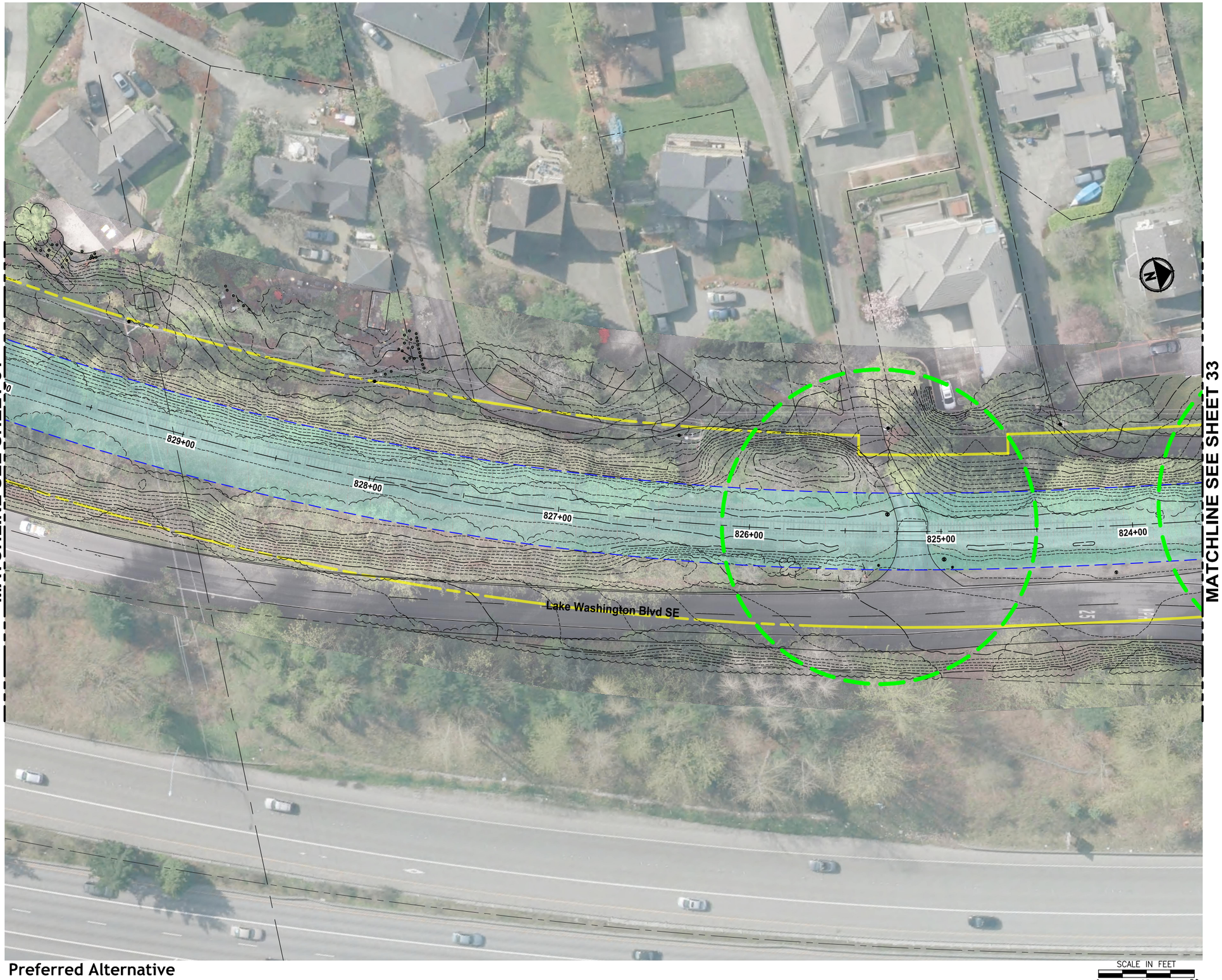

Preferred Alternative

SCALE IN FEET
0 25 50

King County
PARKS
Your Big Backyard

EASTSIDE RAIL CORRIDOR REGIONAL TRAIL FINAL MASTER PLAN

Lakefront Segment

VOLUME 2, SHEET 32

LEGEND:

- TRAIL PLANNING ENVELOPE
- TRAIL PLANNING ENVELOPE WITH EXISTING LAND USE
- ERC RIGHT-OF-WAY
- MILE POST MARKER
- TRAIL ACCESS LOCATION
- WETLAND BOUNDARY

FILE: PS1521124P01T01-BS1-SHTS LAYOUT: 33 PATH: U:\PSD\Projects\Clients\1521-KingCo\554-1521-124 EastsideRailCorridMstrPln\99Svcs\CADD\DWG PLOTTED BY: purgobut DATE: Wednesday, July 06, 2016 5:40:25 PM

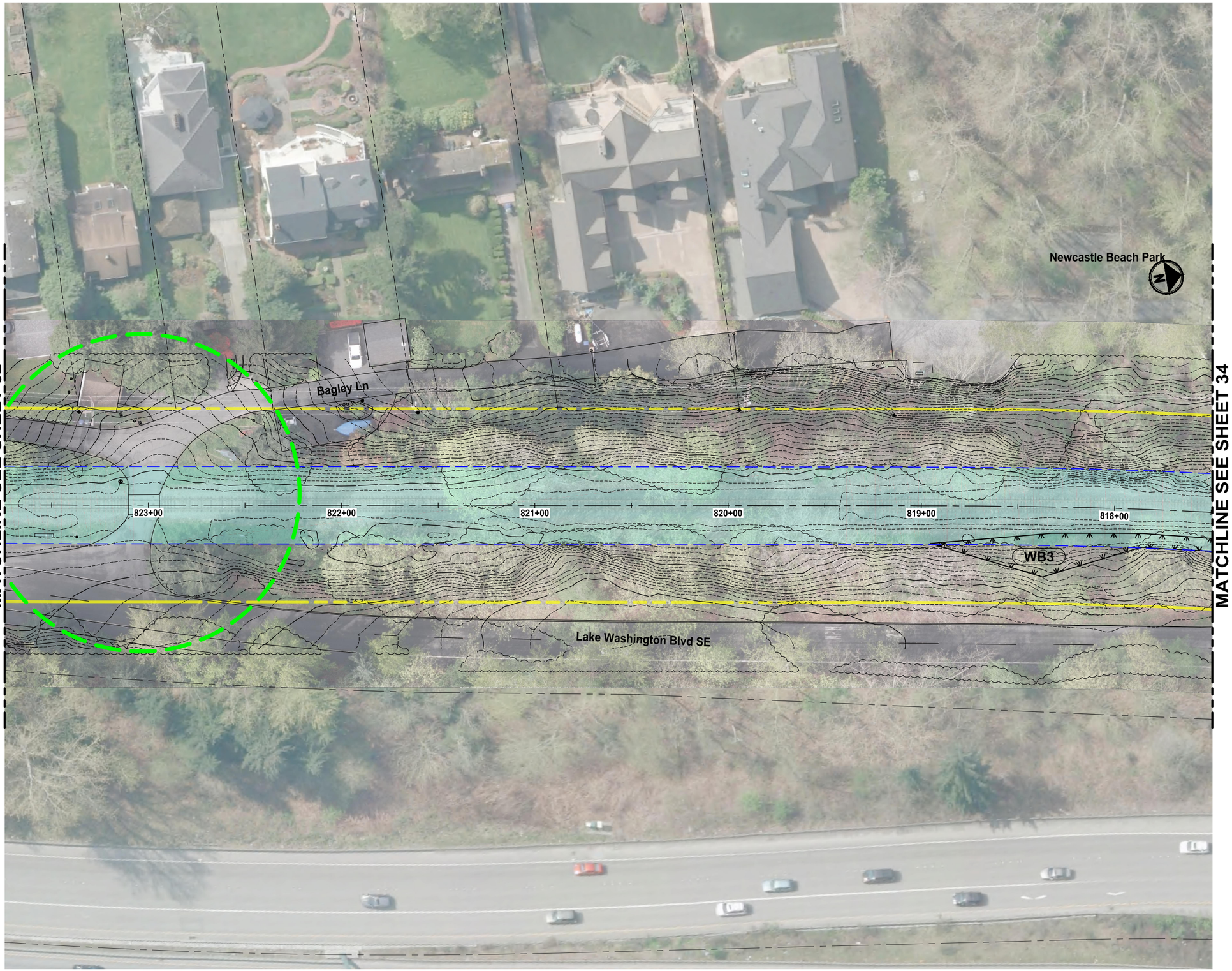

King County
PARKS
Your Big Backyard

EASTSIDE RAIL CORRIDOR REGIONAL TRAIL FINAL MASTER PLAN

Lakefront Segment

VOLUME 2, SHEET 33

LEGEND:

- TRAIL PLANNING ENVELOPE
- TRAIL PLANNING ENVELOPE WITH EXISTING LAND USE
- ERC RIGHT-OF-WAY
- MILE POST MARKER
- TRAIL ACCESS LOCATION
- WETLAND BOUNDARY

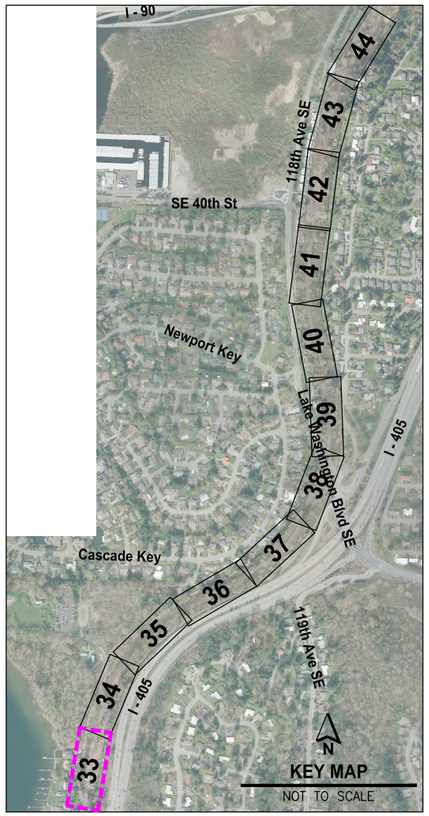

FILE: PS\521124P01T01-B51-SHTS LAYOUT: 34 PATH: U:\PSO\Projects\Clients\521-KingCo\554-1521-124 EastsideRailCorridMstrPln\99Svcs\CADD\DWG PLOTTED BY: purgobut DATE: Wednesday, July 06, 2016 5:41:12 PM

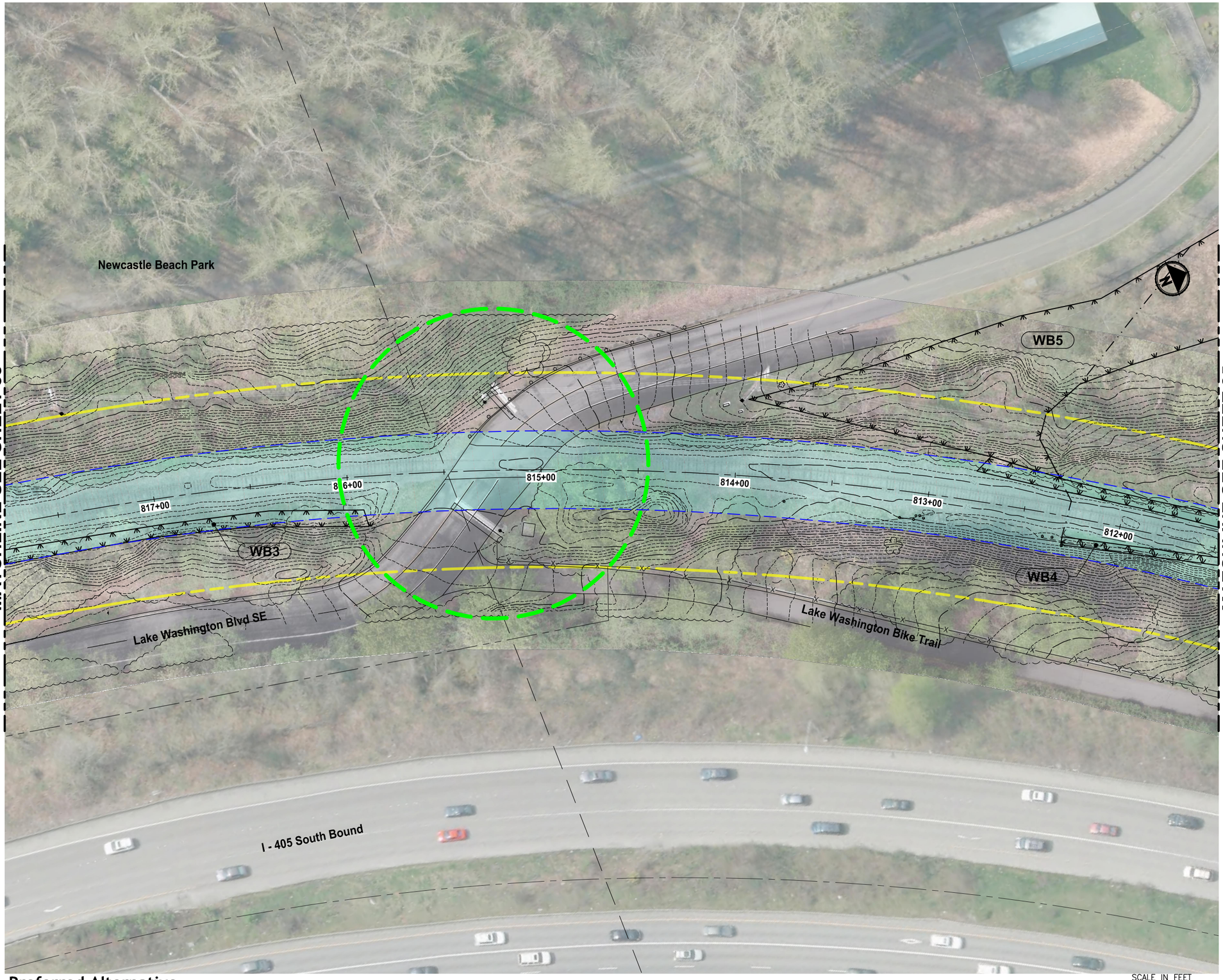

Preferred Alternative

SCALE IN FEET
0 25 50

King County
PARKS
Your Big Backyard

EASTSIDE RAIL CORRIDOR REGIONAL TRAIL FINAL MASTER PLAN

Lakefront Segment

VOLUME 2, SHEET 34

LEGEND:

- TRAIL PLANNING ENVELOPE
- TRAIL PLANNING ENVELOPE WITH EXISTING LAND USE
- ERC RIGHT-OF-WAY
- MILE POST MARKER
- TRAIL ACCESS LOCATION
- WETLAND BOUNDARY

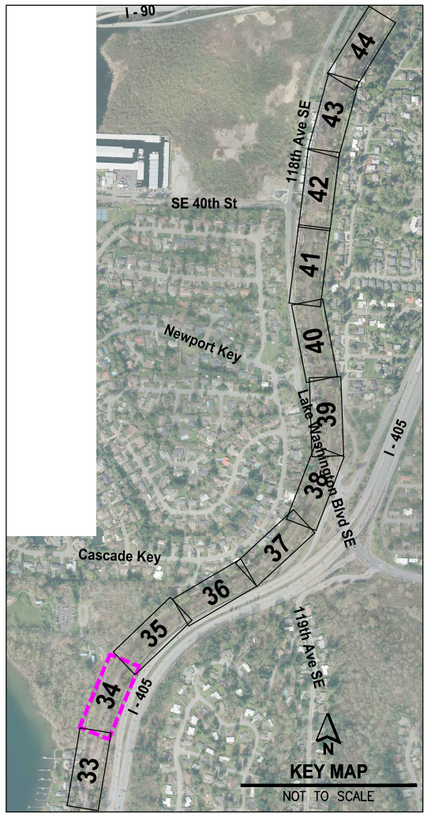

FILE: P:\S2124#P0101-BSI-SHTS LAYOUT: 35 PATH: U:\PSO\Projects\Clients\1521-KingCo\554-1521-124 EastsideRailCorridaMstPln\99Svcs\CADD\DWG PLOTTED BY: purgabut DATE: Wednesday, July 06, 2016 5:42:09 PM

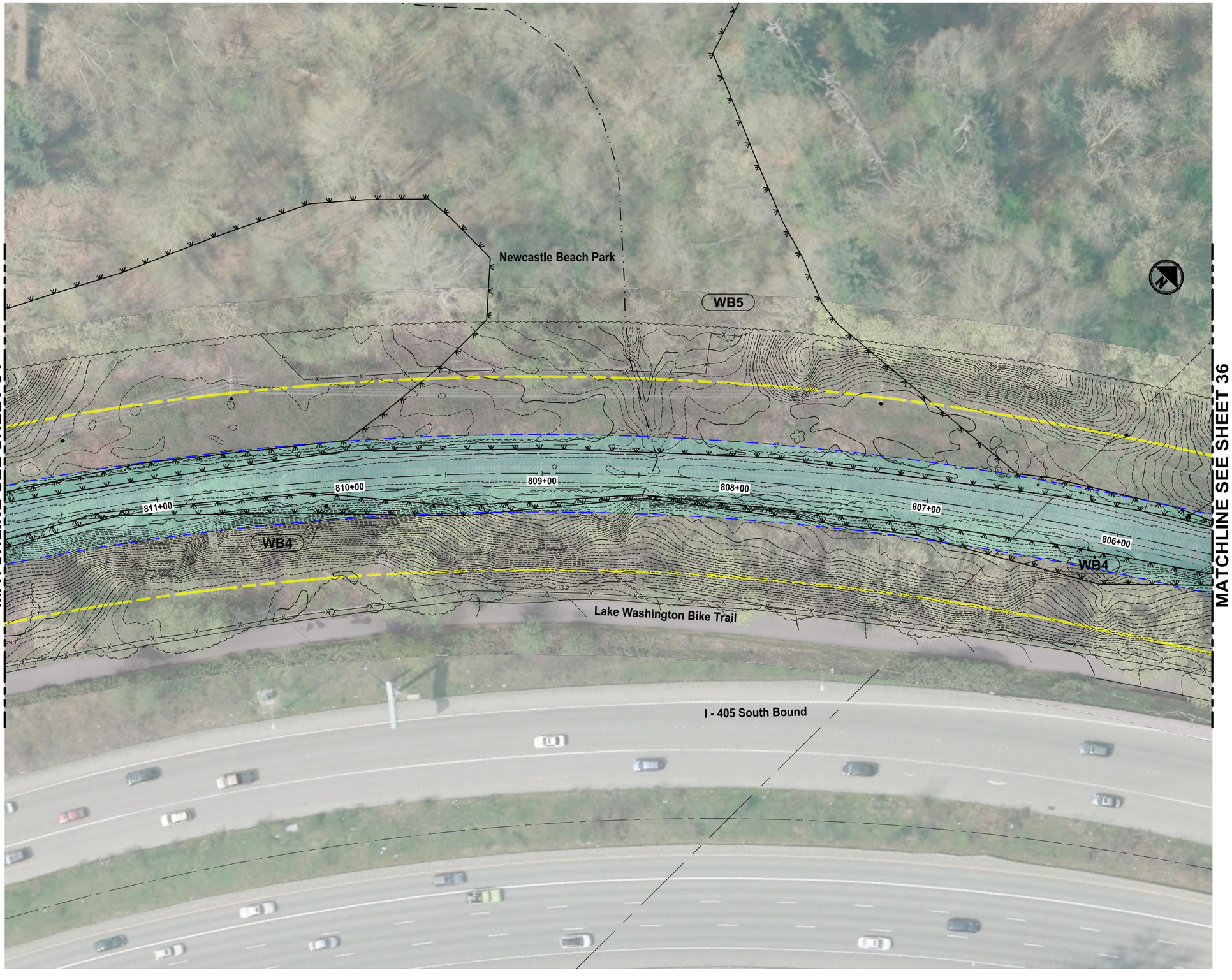

King County
PARKS
Your Big Backyard

EASTSIDE RAIL CORRIDOR REGIONAL TRAIL FINAL MASTER PLAN

Lakefront Segment

VOLUME 2, SHEET 35

LEGEND:

- TRAIL PLANNING ENVELOPE
- TRAIL PLANNING ENVELOPE WITH EXISTING LAND USE
- ERC RIGHT-OF-WAY
- MILE POST MARKER
- TRAIL ACCESS LOCATION
- WETLAND BOUNDARY

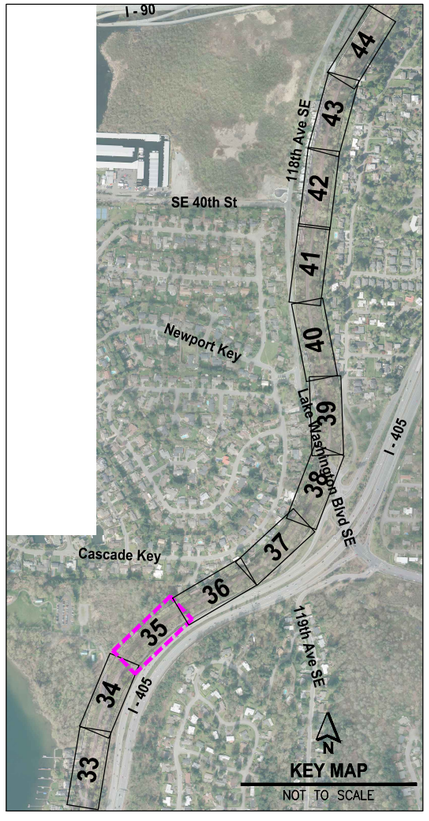

FILE: P:\521124P01T01-BSI-SHTS LAYOUT: 36 PATH: U:\PSO\Projects\Clients\1521-KingCo\554-1521-124 EastsideRailCorridMstPln\99Scs\CADD\DWG PLOTTED BY: purgobut DATE: Wednesday, July 06, 2016 5:42:58 PM



Preferred Alternative

SCALE IN FEET
0 25 50

King County
PARKS
Your Big Backyard

EASTSIDE RAIL CORRIDOR REGIONAL TRAIL FINAL MASTER PLAN

Lakefront Segment

VOLUME 2, SHEET 36

LEGEND:

TRAIL PLANNING ENVELOPE

TRAIL PLANNING ENVELOPE WITH EXISTING LAND USE

ERC RIGHT-OF-WAY

MILE POST MARKER

TRAIL ACCESS LOCATION

WETLAND BOUNDARY

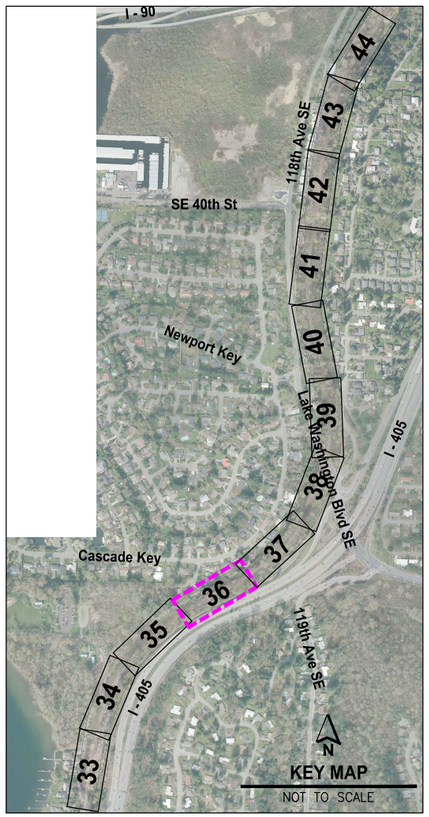

FILE: PS1521124P0101-BS1-SHTS LAYOUT: 37 PATH: U:\FSO\Projects\Clients\1521-KingCo\554-1521-124 EastsideRailCorrMstPln\99Svcs\CADD\DWG PLOTTED BY: purgobut DATE: Wednesday, July 06, 2016 5:44:05 PM

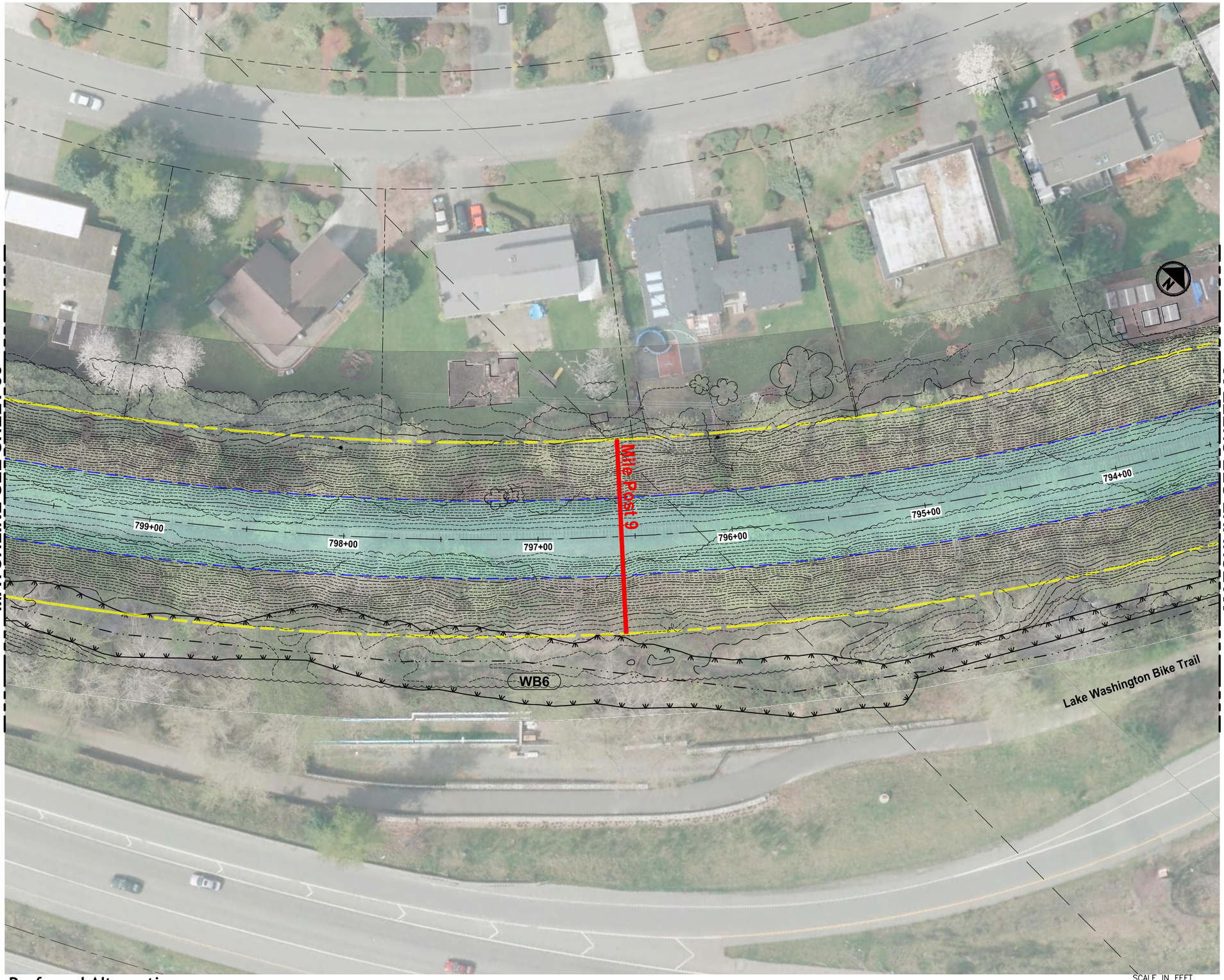

Preferred Alternative

SCALE IN FEET
0 25 50

King County
PARKS
Your Big Backyard

EASTSIDE RAIL CORRIDOR REGIONAL TRAIL FINAL MASTER PLAN

Lakefront Segment

VOLUME 2, SHEET 37

LEGEND:

TRAIL PLANNING ENVELOPE

TRAIL PLANNING ENVELOPE WITH EXISTING LAND USE

ERC RIGHT-OF-WAY

MILE POST MARKER

TRAIL ACCESS LOCATION

WETLAND BOUNDARY

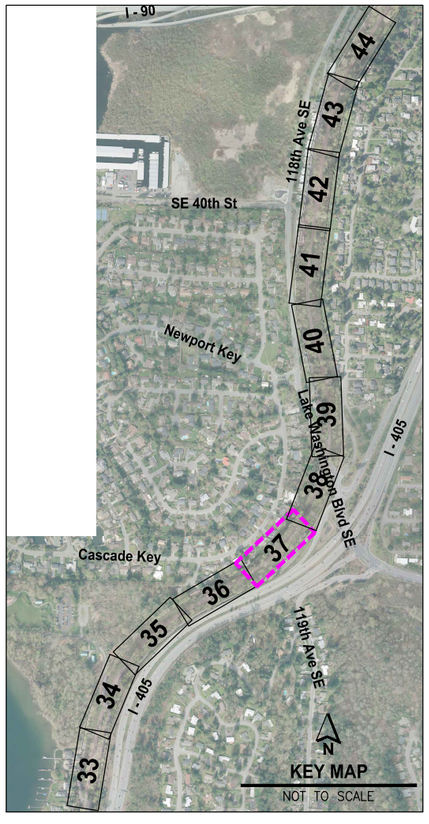

FILE: P:\S2124\P0101-BS1-SHTS LAYOUT: 38 PATH: U:\P50\Projects\Client\1521-KingCo\554-1521-124 EastsideRailCorridMstPln\99Svcs\CADD\DWG PLOTTED BY: purgobut DATE: Wednesday, July 06, 2016 5:44:53 PM

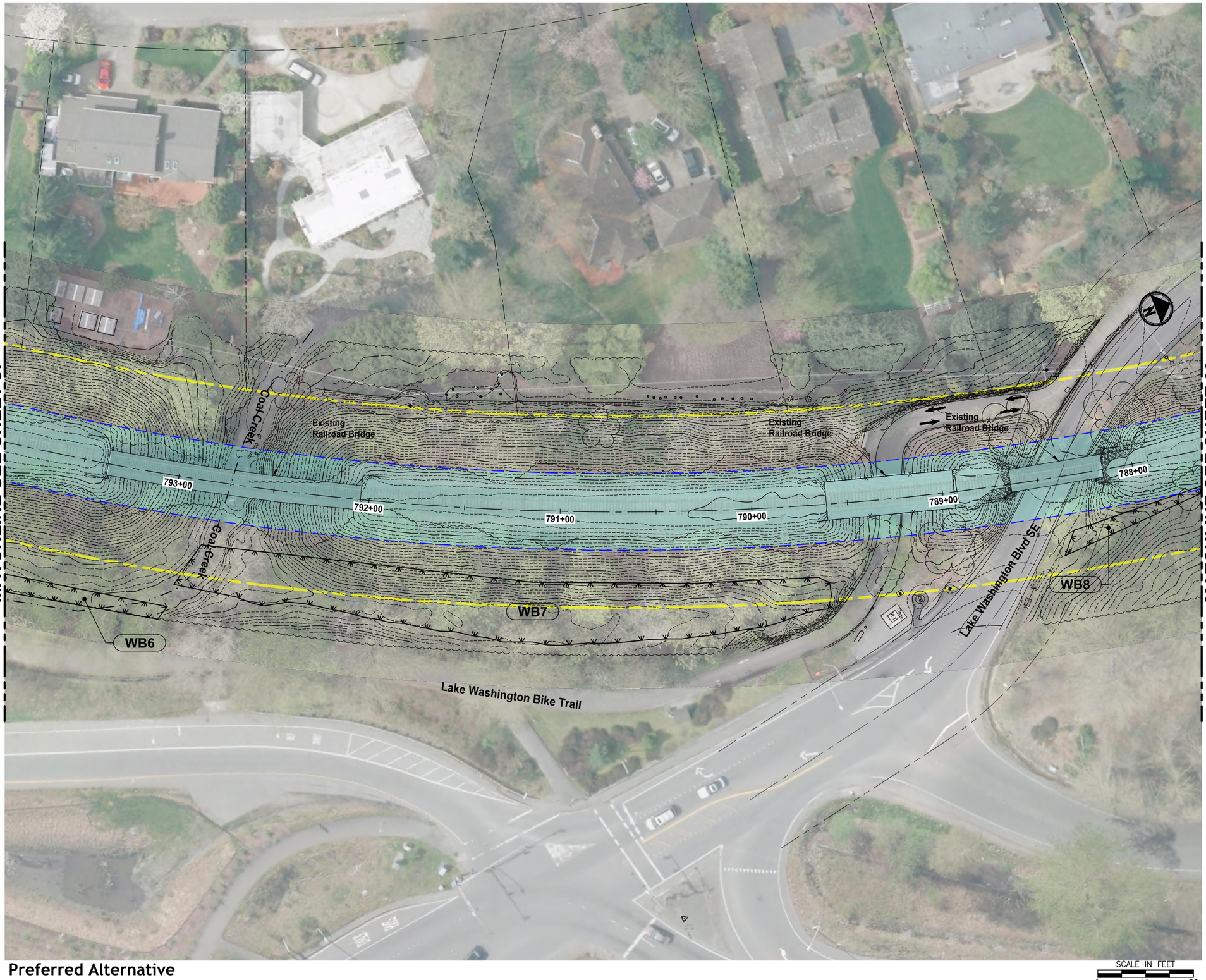

Preferred Alternative

SCALE IN FEET
0 25 50

King County
PARKS
Your Big Backyard

EASTSIDE RAIL CORRIDOR REGIONAL TRAIL FINAL MASTER PLAN

Lakefront Segment

VOLUME 2, SHEET 38

LEGEND:

- TRAIL PLANNING ENVELOPE
- TRAIL PLANNING ENVELOPE WITH EXISTING LAND USE
- ERC RIGHT-OF-WAY
- MILE POST MARKER
- TRAIL ACCESS LOCATION
- WETLAND BOUNDARY

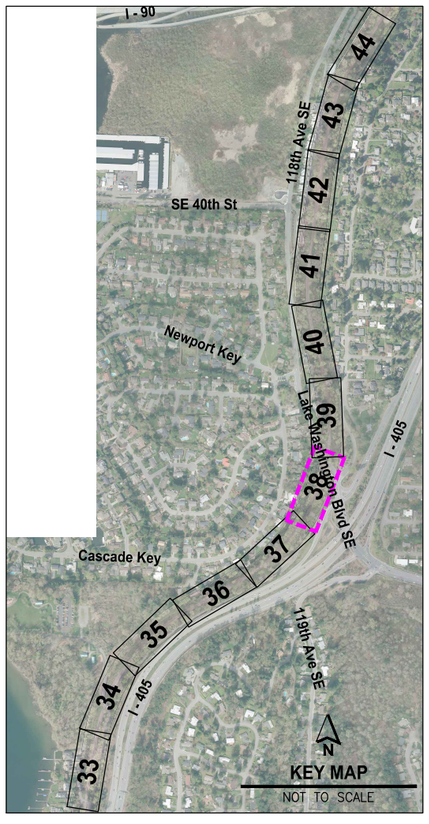

FILE: P:\52124\P01\01-BS1-SHTS LAYOUT: 39 PATH: U:\P50\Projects\Client\1521-KingCo\554-1521-124 EastsideRailCorridaMstPln\99Svcs\CADD\DWG PLOTTED BY: purgobut DATE: Wednesday, July 06, 2016 5:45:39 PM

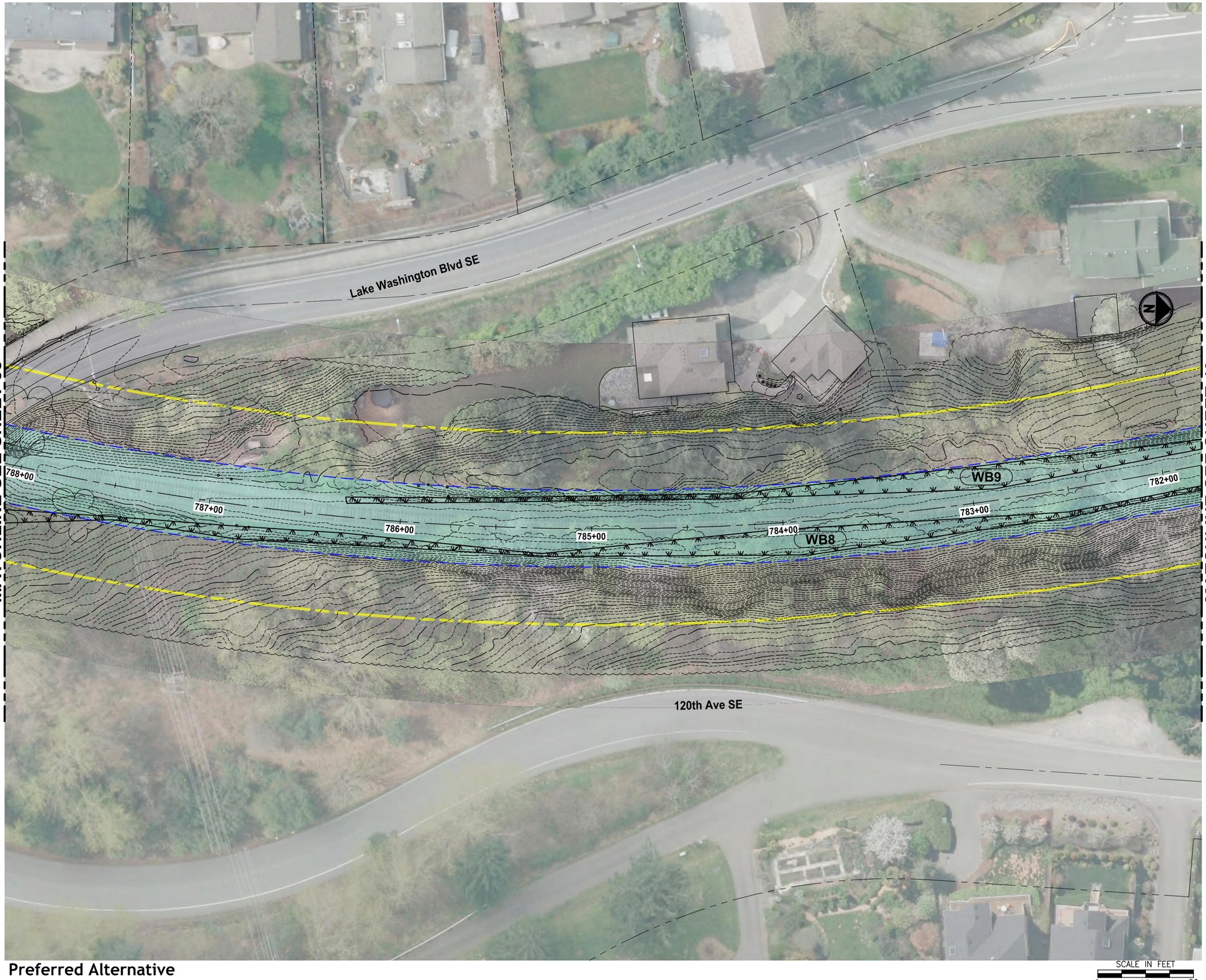

Preferred Alternative

SCALE IN FEET
0 25 50

King County
PARKS
Your Big Backyard

EASTSIDE RAIL CORRIDOR REGIONAL TRAIL FINAL MASTER PLAN

Lakefront Segment

VOLUME 2, SHEET 39

LEGEND:

- TRAIL PLANNING ENVELOPE
- TRAIL PLANNING ENVELOPE WITH EXISTING LAND USE
- ERC RIGHT-OF-WAY
- MILE POST MARKER
- TRAIL ACCESS LOCATION
- WETLAND BOUNDARY

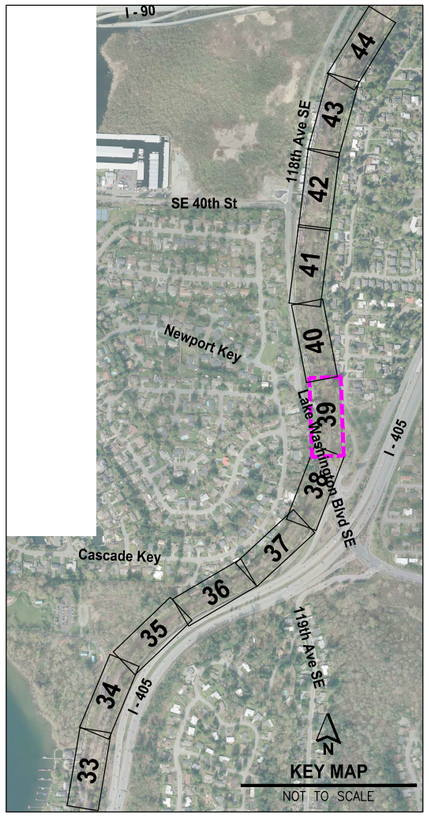

FILE: PS\S2124#P0101-BS1-SHTS LAYOUT: 40 PATH: U:\PS0\Projects\Client\1521-KingCo\554-1521-124 EastsideRailCorridorMstPln\99Svcs\CADD\DWG PLOTTED BY: purgobut DATE: Wednesday, July 06, 2016 5:46:28 PM

Preferred Alternative

SCALE IN FEET
0 25 50

King County
PARKS
Your Big Backyard

EASTSIDE RAIL CORRIDOR REGIONAL TRAIL FINAL MASTER PLAN

Lakefront Segment

VOLUME 2, SHEET 40

LEGEND:

- TRAIL PLANNING ENVELOPE
- TRAIL PLANNING ENVELOPE WITH EXISTING LAND USE
- ERC RIGHT-OF-WAY
- MILE POST MARKER
- TRAIL ACCESS LOCATION
- WETLAND BOUNDARY

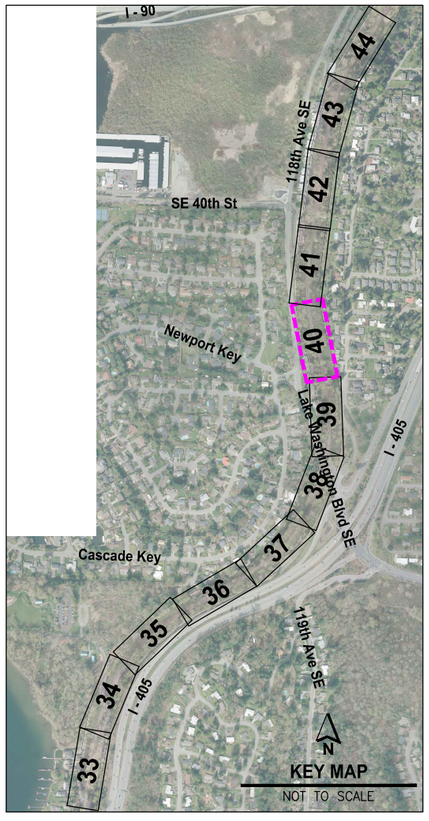

FILE: P:\S2124\P0101-BS1-SHTS LAYOUT: 41 PATH: U:\PSO\Projects\Clients\1521-KingCo\554-1521-124 EastsideRailCorridMstPln\99Svcs\CADD\DWG PLOTTED BY: purgabut DATE: Wednesday, July 06, 2016 5:47:15 PM



Preferred Alternative

SCALE IN FEET
0 25 50

King County
PARKS
Your Big Backyard

EASTSIDE RAIL CORRIDOR REGIONAL TRAIL FINAL MASTER PLAN

Lakefront Segment

VOLUME 2, SHEET 41

LEGEND:

- TRAIL PLANNING ENVELOPE
- TRAIL PLANNING ENVELOPE WITH EXISTING LAND USE
- ERC RIGHT-OF-WAY
- MILE POST MARKER
- TRAIL ACCESS LOCATION
- WETLAND BOUNDARY

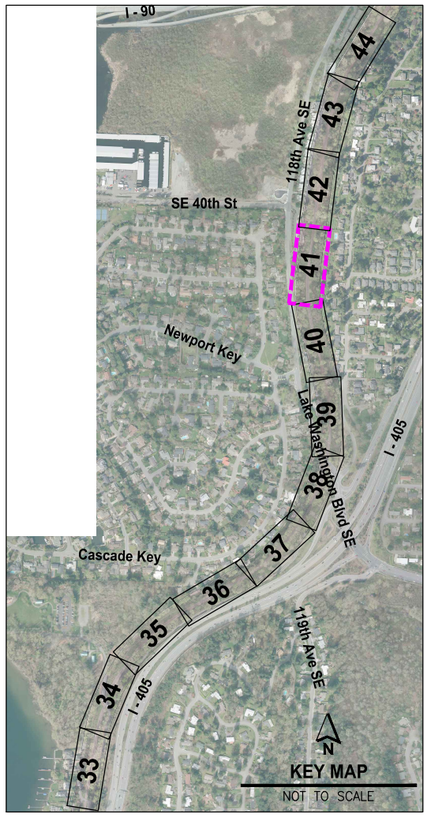

PLOTTED BY: purgobut DATE: Wednesday, July 06, 2016 5:47:59 PM
FILE: P:\1521124\P01T01-BS1-SHTS LAYOUT: 42 PATH: U:\PSO\Projects\Client\1521-KingCo\554-1521-124 EastsideRailCorridorMstPln\99Svcs\CADD\DWG PLOTTED BY: purgobut

Preferred Alternative

SCALE IN FEET
0 25 50

King County
PARKS
Your Big Backyard

EASTSIDE RAIL CORRIDOR REGIONAL TRAIL FINAL MASTER PLAN

Lakefront Segment

VOLUME 2, SHEET 42

LEGEND:

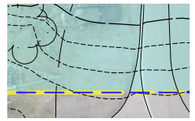

TRAIL PLANNING ENVELOPE

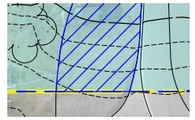

TRAIL PLANNING ENVELOPE WITH EXISTING LAND USE

ERC RIGHT-OF-WAY

MILE POST MARKER

TRAIL ACCESS LOCATION

WETLAND BOUNDARY

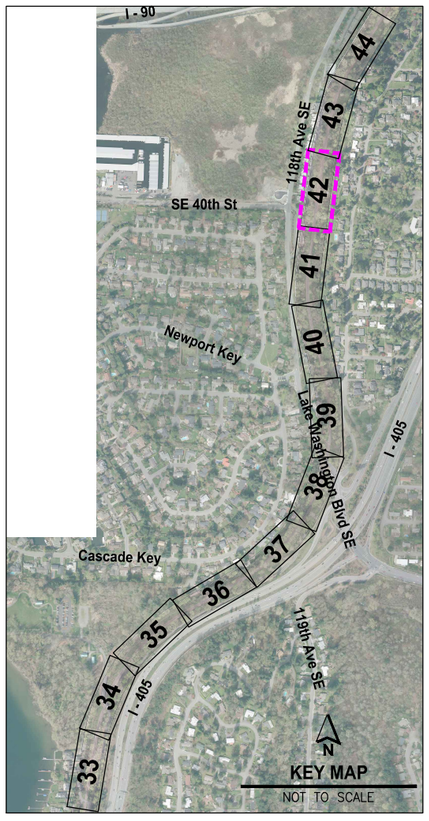

FILE: P:\521124#P0101-BSI-SHTS LAYOUT: 43 PATH: U:\P50\Projects\Client\1521-KingCo\554-1521-124 EastsideRailCorridorMstPln\99Svcs\CADD\DWG PLOTTED BY: purgobut DATE: Wednesday, July 06, 2016 5:48:45 PM

Preferred Alternative

SCALE IN FEET
0 25 50

King County
PARKS
Your Big Backyard

EASTSIDE RAIL CORRIDOR REGIONAL TRAIL FINAL MASTER PLAN

Lakefront Segment

VOLUME 2, SHEET 43

LEGEND:

- TRAIL PLANNING ENVELOPE
- TRAIL PLANNING ENVELOPE WITH EXISTING LAND USE
- ERC RIGHT-OF-WAY
- MILE POST MARKER
- TRAIL ACCESS LOCATION
- WETLAND BOUNDARY

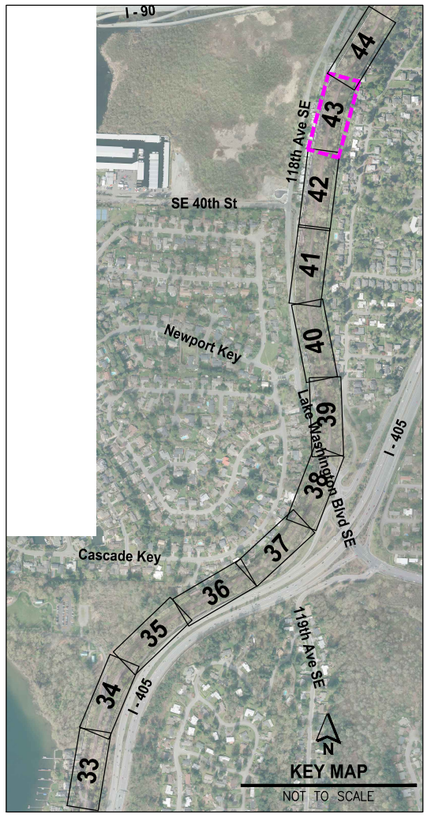

PLOTTED BY: purgobut DATE: Wednesday, July 06, 2016 5:49:37 PM
FILE: P515212#P0101-BS1-SHTS LAYOUT: 44 PATH: U:\PSO\Projects\Client\1521-KingCo\554-1521-124 EastsideRailCorridorMstPln\99Svcs\CADD\DWG PLOTTED BY: purgobut



Preferred Alternative

SCALE IN FEET
0 25 50

King County
PARKS
Your Big Backyard

EASTSIDE RAIL CORRIDOR REGIONAL TRAIL FINAL MASTER PLAN

Lakefront Segment

VOLUME 2, SHEET 44

LEGEND:

TRAIL PLANNING ENVELOPE

TRAIL PLANNING ENVELOPE WITH EXISTING LAND USE

ERC RIGHT-OF-WAY

MILE POST MARKER

TRAIL ACCESS LOCATION

WETLAND BOUNDARY

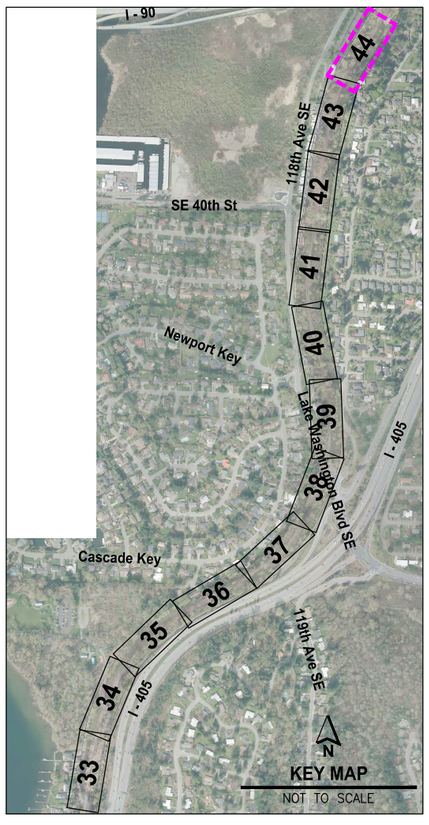

King County
PARKS
Your Big Backyard

EASTSIDE RAIL CORRIDOR REGIONAL TRAIL FINAL MASTER PLAN

Wilburton Segment Index

VOLUME 2

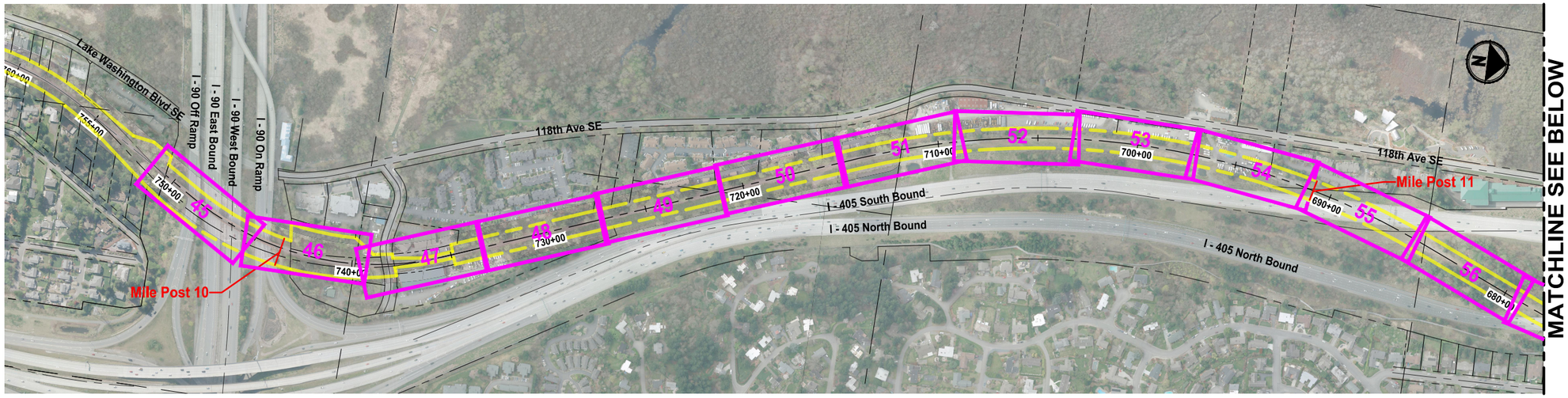

SCALE IN FEET
0 300 600

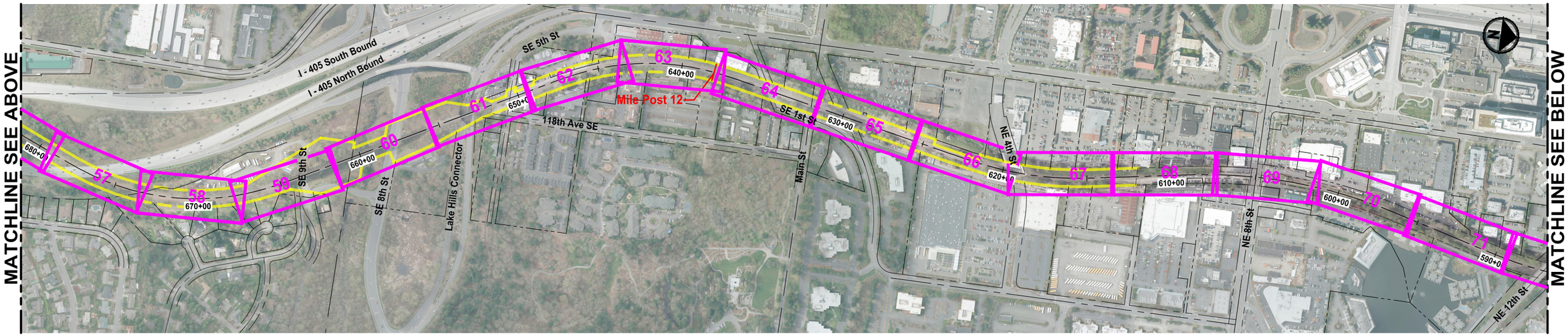

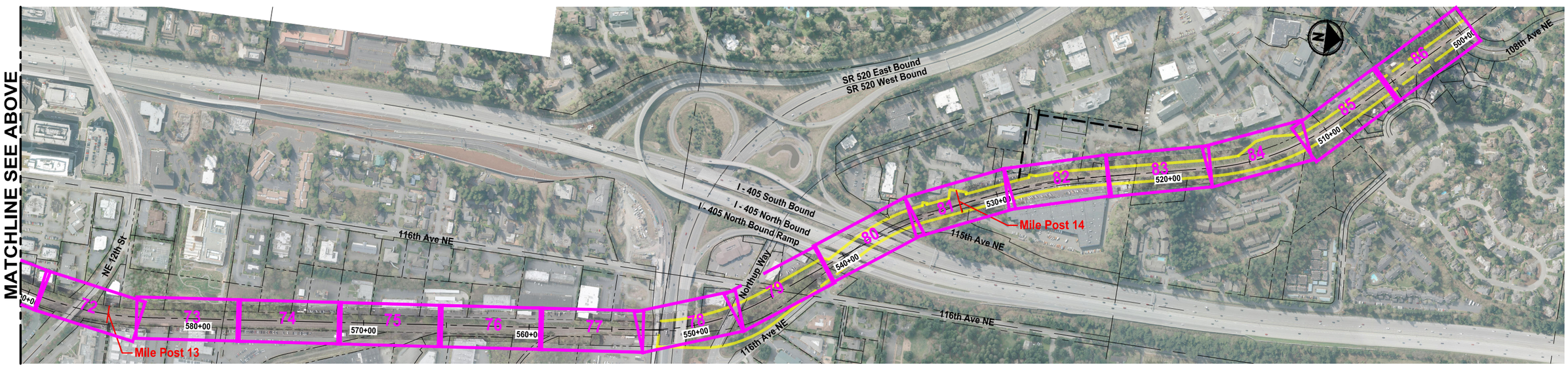

FILE: P:\15211\24\P01T01-BS2-INDX LAYOUT: INDEX PATH: U:\PSO\Projects\Clients\1521-KingCo\554-1521-124 EastsideRailCorridMstrPln\99Svcs\CADD\DWG PLOTTED BY: purgabut DATE: Wednesday, July 06, 2016 5:56:17 PM

FILE: P:\1521124P01T01-BS2-SHTS LAYOUT: 45 PATH: U:\PSO\Projects\Clients\1521-KingCo\554-1521-124 EastsideRailCorridMstPln\99Svcs\CADD\DWG PLOTTED BY: purgobut DATE: Wednesday, July 06, 2016 6:01:10 PM

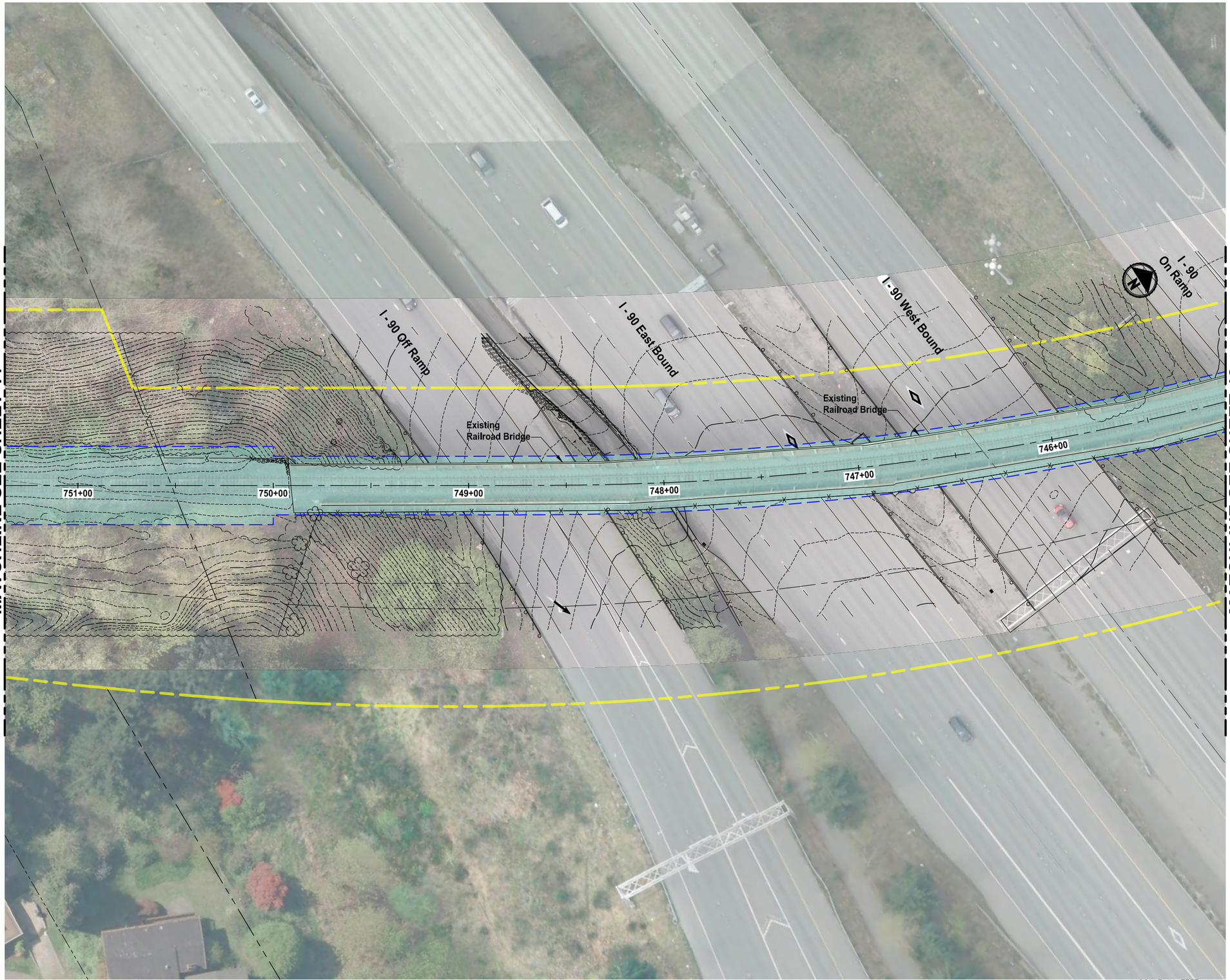

Preferred Alternative

SCALE IN FEET
0 25 50

King County
PARKS
Your Big Backyard

EASTSIDE RAIL CORRIDOR REGIONAL TRAIL FINAL MASTER PLAN

Wilburton Segment

VOLUME 2, SHEET 45

LEGEND:

TRAIL PLANNING ENVELOPE

TRAIL PLANNING ENVELOPE WITH EXISTING LAND USE

ERC RIGHT-OF-WAY

MILE POST MARKER

TRAIL ACCESS LOCATION

WETLAND BOUNDARY

King County
PARKS
Your Big Backyard

EASTSIDE RAIL CORRIDOR REGIONAL TRAIL FINAL MASTER PLAN

Wilburton Segment

VOLUME 2, SHEET 46

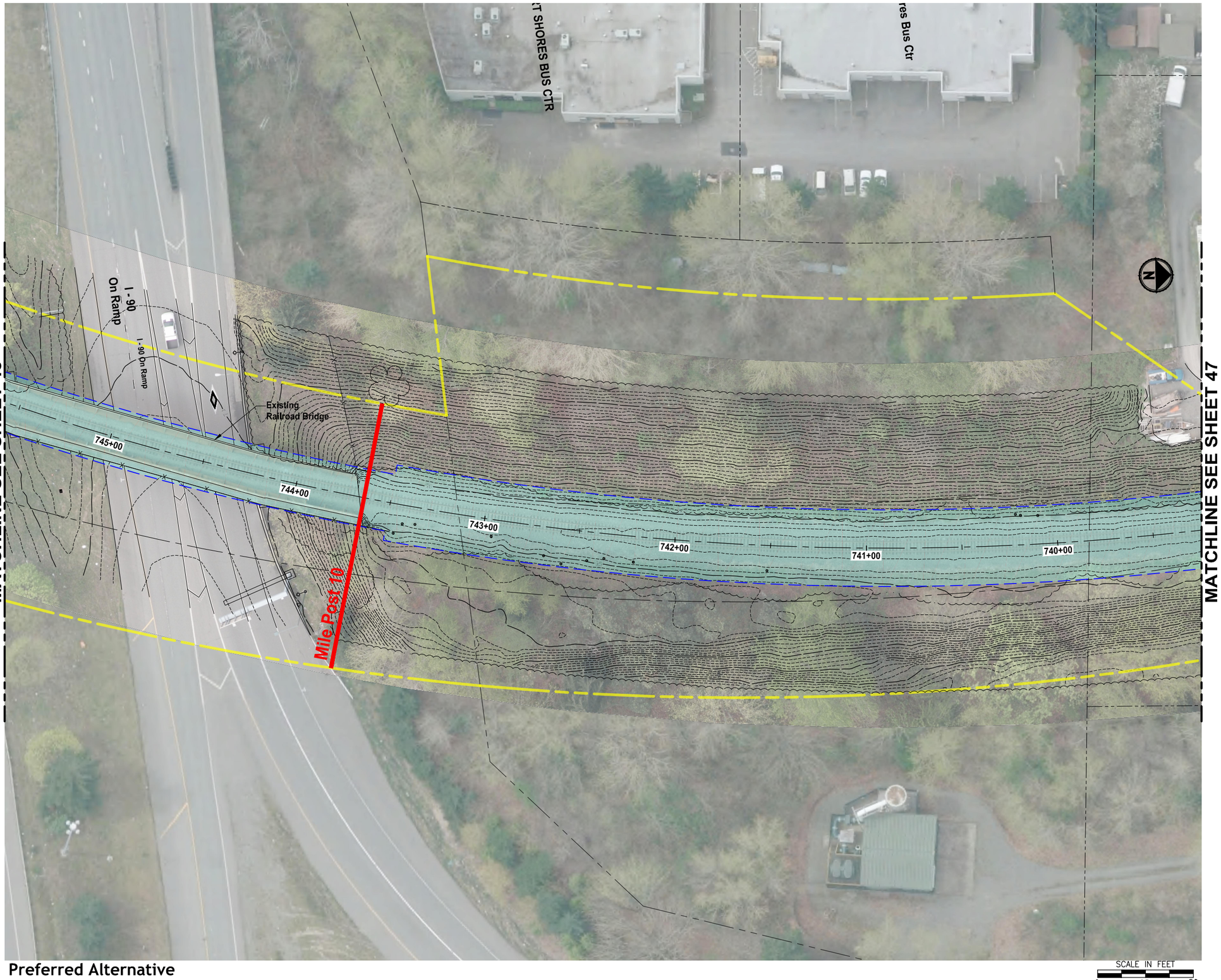

Preferred Alternative

SCALE IN FEET
0 25 50

LEGEND:

- TRAIL PLANNING ENVELOPE
- TRAIL PLANNING ENVELOPE WITH EXISTING LAND USE
- ERC RIGHT-OF-WAY
- MILE POST MARKER
- TRAIL ACCESS LOCATION
- WETLAND BOUNDARY

FILE: P:\S2\124#P0101-BS2-SHTS LAYOUT: 46 PATH: U:\PSO\Projects\Clients\1521-KingCo\354-1521-124 EastsideRailCorridMstPln\95\vca\C-ADD\DWG PLOTTED BY: purgabut DATE: Wednesday, July 06, 2016 6:01:54 PM

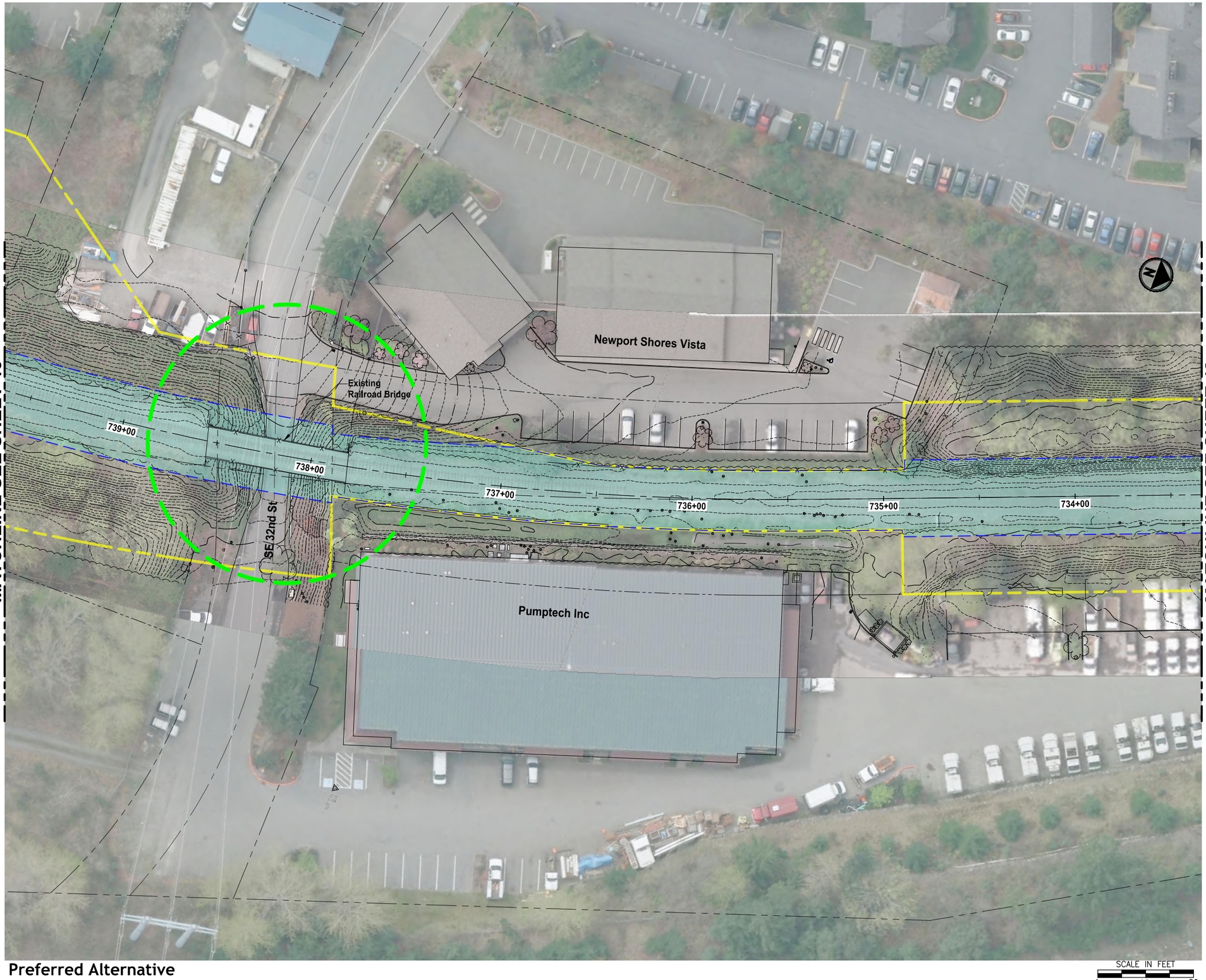

Preferred Alternative

SCALE IN FEET
0 25 50

King County
PARKS
Your Big Backyard

EASTSIDE RAIL CORRIDOR REGIONAL TRAIL FINAL MASTER PLAN

Wilburton Segment

VOLUME 2, SHEET 47

LEGEND:

- TRAIL PLANNING ENVELOPE
- TRAIL PLANNING ENVELOPE WITH EXISTING LAND USE
- ERC RIGHT-OF-WAY
- MILE POST MARKER
- TRAIL ACCESS LOCATION
- WETLAND BOUNDARY

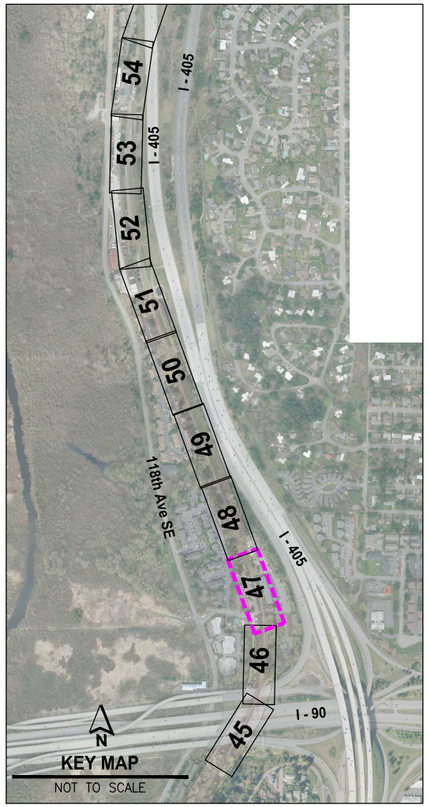

KEY MAP
NOT TO SCALE

FILE: P:\52\124#P01\01-852-SHTS LAYOUT: 47 PATH: U:\PSO\Projects\Clients\152I-KingCo\554-1521-124 EastsideRailCorridMstPln\99Svcs\CADD\DWG PLOTTED BY: purgobut DATE: Wednesday, July 06, 2016 6:02:50 PM

Preferred Alternative

SCALE IN FEET
0 25 50

King County
PARKS
Your Big Backyard

EASTSIDE RAIL CORRIDOR REGIONAL TRAIL FINAL MASTER PLAN

Wilburton Segment

VOLUME 2, SHEET 48

LEGEND:

- TRAIL PLANNING ENVELOPE
- TRAIL PLANNING ENVELOPE WITH EXISTING LAND USE
- ERC RIGHT-OF-WAY
- MILE POST MARKER
- TRAIL ACCESS LOCATION
- WETLAND BOUNDARY

FILE: PS152124P0101-BS2-SHTS LAYOUT: 48 PATH: U:\PSO\Projects\Clients\1521-KingCo\354-1521-124 EastsideRailCorridMstPln\PS\vca\CADD\DWG PLOTTED BY: purgobut DATE: Wednesday, July 06, 2016 6:03:37 PM

FILE: PS\521124P01T01-BS2-SHTS LAYOUT: 49 PATH: U:\PSO\Projects\Clients\1521-KingCo\554-1521-124 EastsideRailCorridMstPln\99Svcs\CADD\DWG PLOTTED BY: purgobut DATE: Wednesday, July 06, 2016 6:04:24 PM



Preferred Alternative

SCALE IN FEET
0 25 50

King County
PARKS
Your Big Backyard

EASTSIDE RAIL CORRIDOR REGIONAL TRAIL FINAL MASTER PLAN

Wilburton Segment

VOLUME 2, SHEET 49

LEGEND:

- TRAIL PLANNING ENVELOPE
- TRAIL PLANNING ENVELOPE WITH EXISTING LAND USE
- ERC RIGHT-OF-WAY
- MILE POST MARKER
- TRAIL ACCESS LOCATION
- WETLAND BOUNDARY

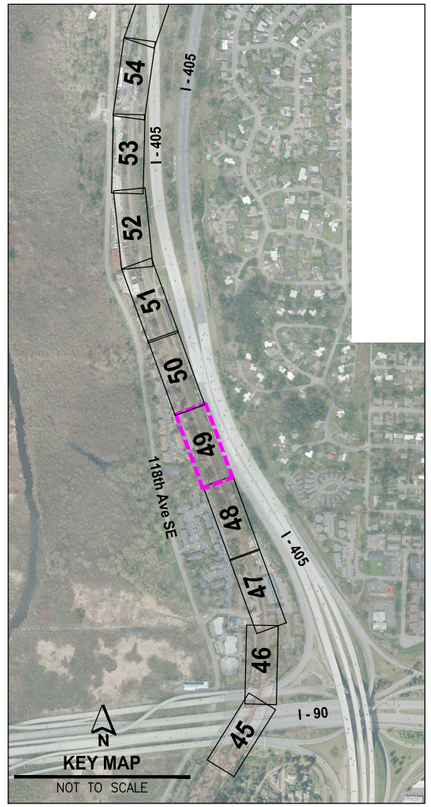

King County
PARKS
Your Big Backyard

EASTSIDE RAIL CORRIDOR REGIONAL TRAIL FINAL MASTER PLAN

Wilburton Segment

VOLUME 2, SHEET 50

LEGEND:

TRAIL PLANNING ENVELOPE

TRAIL PLANNING ENVELOPE WITH EXISTING LAND USE

ERC RIGHT-OF-WAY

MILE POST MARKER

TRAIL ACCESS LOCATION

WETLAND BOUNDARY

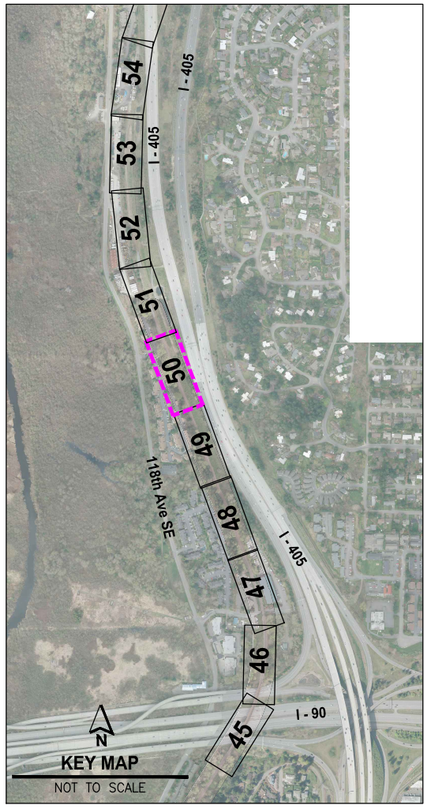

FILE: PS1521124P01T01-BS2-SHTS LAYOUT: 50 PATH: U:\FSO\Projects\Clients\1521-KingCo\554-1521-124 EastsideRailCorr\MstPln\995vcs\CADD\DWG PLOTTED BY: purgobut DATE: Wednesday, July 06, 2016 6:05:21 PM

FILE: PS1521124P01T01-BS2-SHTS LAYOUT: 51 PATH: U:\PSO\Projects\Clients\1521-KingCo\554-1521-124 EastsideRailCorridMastPln\99Svcs\CADD\DWG PLOTTED BY: purgobut DATE: Wednesday, July 06, 2016 6:06:08 PM

King County
PARKS
Your Big Backyard

EASTSIDE RAIL CORRIDOR REGIONAL TRAIL FINAL MASTER PLAN

Wilburton Segment

VOLUME 2, SHEET 51

LEGEND:

- TRAIL PLANNING ENVELOPE
- TRAIL PLANNING ENVELOPE WITH EXISTING LAND USE
- ERC RIGHT-OF-WAY
- MILE POST MARKER
- TRAIL ACCESS LOCATION
- WETLAND BOUNDARY

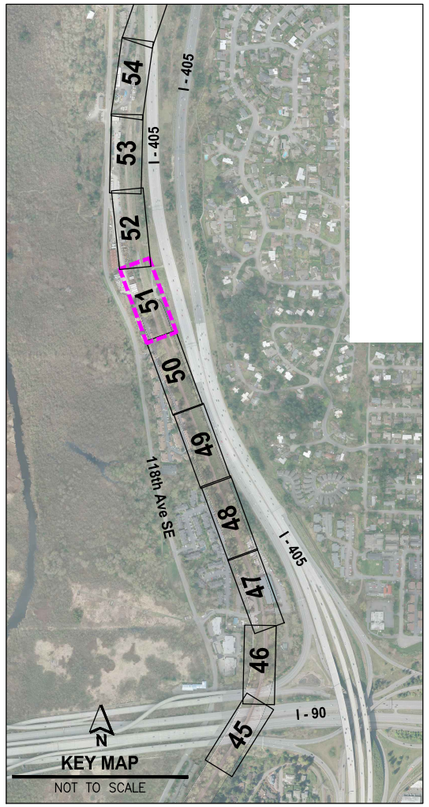

King County
PARKS
Your Big Backyard

EASTSIDE RAIL CORRIDOR REGIONAL TRAIL FINAL MASTER PLAN

Wilburton Segment

VOLUME 2, SHEET 52

LEGEND:

- TRAIL PLANNING ENVELOPE
- TRAIL PLANNING ENVELOPE WITH EXISTING LAND USE
- ERC RIGHT-OF-WAY
- MILE POST MARKER
- TRAIL ACCESS LOCATION
- WETLAND BOUNDARY

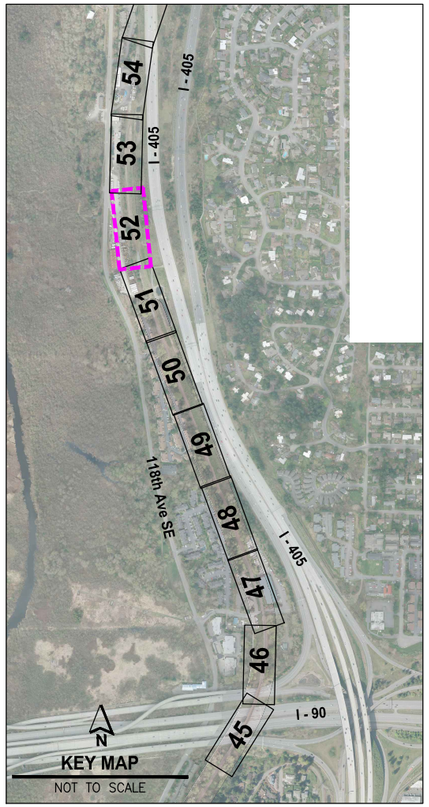

FILE: P5152112#P01T01-BS2-SHTS LAYOUT: S2 PATH: U:\PSO\Projects\Clients\1521-KingCo\554-1521-124 EastsideRailCorridMstrPln\99Svcs\CADD\DWG PLOTTED BY: purgobut DATE: Wednesday, July 06, 2016 6:06:48 PM

FILE: PS152112KP01T01-BS2-SHTS LAYOUT: 53 PATH: U:\PSO\Projects\Clients\1521-KingCo\554-1521-124 EastsideRailCorridMstPln\99Svcs\CADD\DWG PLOTTED BY: purgobut DATE: Wednesday, July 06, 2016 6:07:26 PM

Preferred Alternative

SCALE IN FEET
0 25 50

King County
PARKS
Your Big Backyard

EASTSIDE RAIL CORRIDOR REGIONAL TRAIL FINAL MASTER PLAN

Wilburton Segment

VOLUME 2, SHEET 53

LEGEND:

- TRAIL PLANNING ENVELOPE
- TRAIL PLANNING ENVELOPE WITH EXISTING LAND USE
- ERC RIGHT-OF-WAY
- MILE POST MARKER
- TRAIL ACCESS LOCATION
- WETLAND BOUNDARY

FILE: PS1521124#P0101-BS2-SHTS LAYOUT: 54 PATH: U:\PSO\Projects\Clients\1521-KingCo\354-1521-124 EastsideRailCorridorMstPln\99Svcs\CADD\DWG PLOTTED BY: purgobut DATE: Wednesday, July 06, 2016 6:08:08 PM

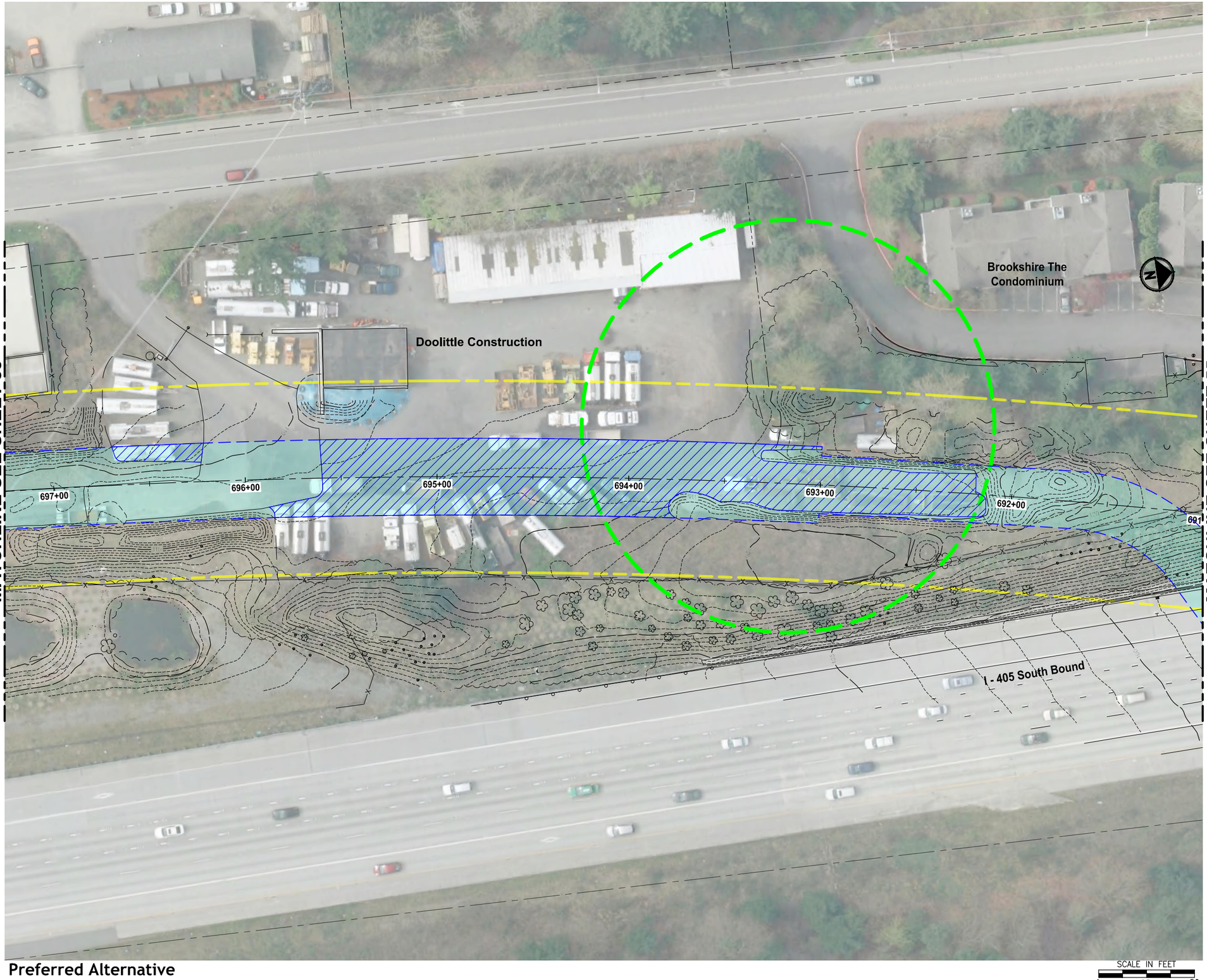

Preferred Alternative

SCALE IN FEET
0 25 50

King County
PARKS
Your Big Backyard

EASTSIDE RAIL CORRIDOR REGIONAL TRAIL FINAL MASTER PLAN

Wilburton Segment

VOLUME 2, SHEET 54

LEGEND:

- TRAIL PLANNING ENVELOPE
- TRAIL PLANNING ENVELOPE WITH EXISTING LAND USE
- ERC RIGHT-OF-WAY
- MILE POST MARKER
- TRAIL ACCESS LOCATION
- WETLAND BOUNDARY

FILE: PS1521124P01T01-BS2-SHTS LAYOUT: 55 PATH: U:\PSO\Projects\Clients\1521-KingCo\554-1521-124 EastsideRailCorridMstrPln\99Svcs\CADD\DWG PLOTTED BY: purgobut DATE: Wednesday, July 06, 2016 6:08:58 PM

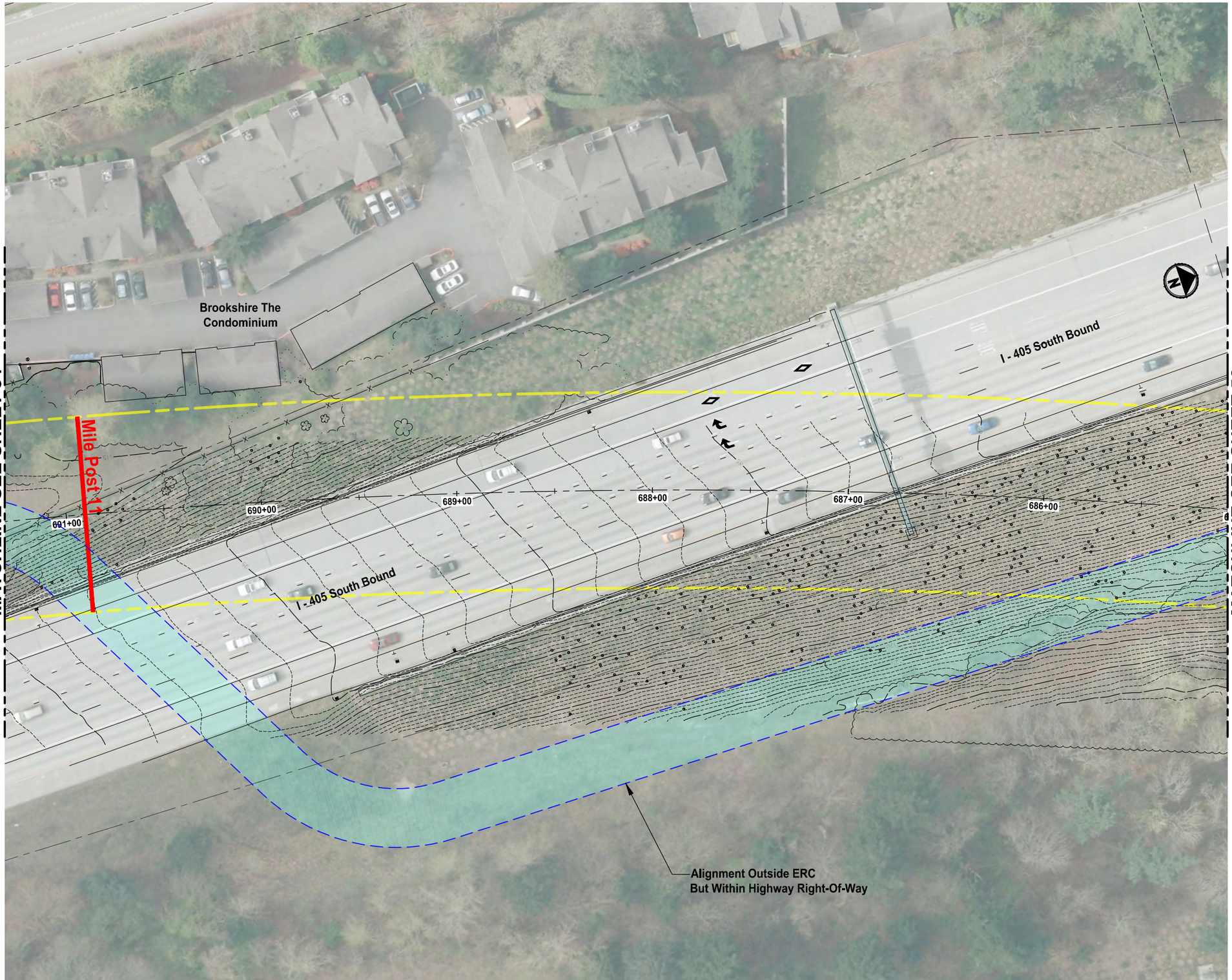

Preferred Alternative

King County
PARKS
Your Big Backyard

EASTSIDE RAIL CORRIDOR REGIONAL TRAIL FINAL MASTER PLAN

Wilburton Segment

VOLUME 2, SHEET 55

LEGEND:

- TRAIL PLANNING ENVELOPE
- TRAIL PLANNING ENVELOPE WITH EXISTING LAND USE
- ERC RIGHT-OF-WAY
- MILE POST MARKER
- TRAIL ACCESS LOCATION
- WETLAND BOUNDARY

PLOTTED BY: purgobut DATE: Wednesday, July 06, 2016 6:09:53 PM
FILE: P:\S2\124#P01\01-BS2-SHTS LAYOUT: S6 PATH: U:\PSO\Projects\Clients\1521-KingCo\554-1521-124 EastsideRailCorridMstPln\95vca\CADD\DWG

Preferred Alternative

SCALE IN FEET
0 25 50

King County
PARKS
Your Big Backyard

EASTSIDE RAIL CORRIDOR REGIONAL TRAIL FINAL MASTER PLAN

Wilburton Segment

VOLUME 2, SHEET 56

LEGEND:

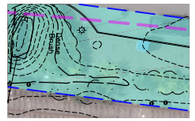

TRAIL PLANNING ENVELOPE

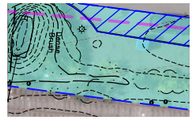

TRAIL PLANNING ENVELOPE WITH EXISTING LAND USE

ERC RIGHT-OF-WAY

MILE POST MARKER

TRAIL ACCESS LOCATION

WETLAND BOUNDARY

FILE: P:\S2124\P0101-BS2-SHTS LAYOUT: 57 PATH: U:\PSO\Projects\Clients\1521-KingCo\554-1521-124 EastsideRailCorridMstPln\95vcs\CADD\DWG PLOTTED BY: purgobut DATE: Wednesday, July 06, 2016 6:10:35 PM

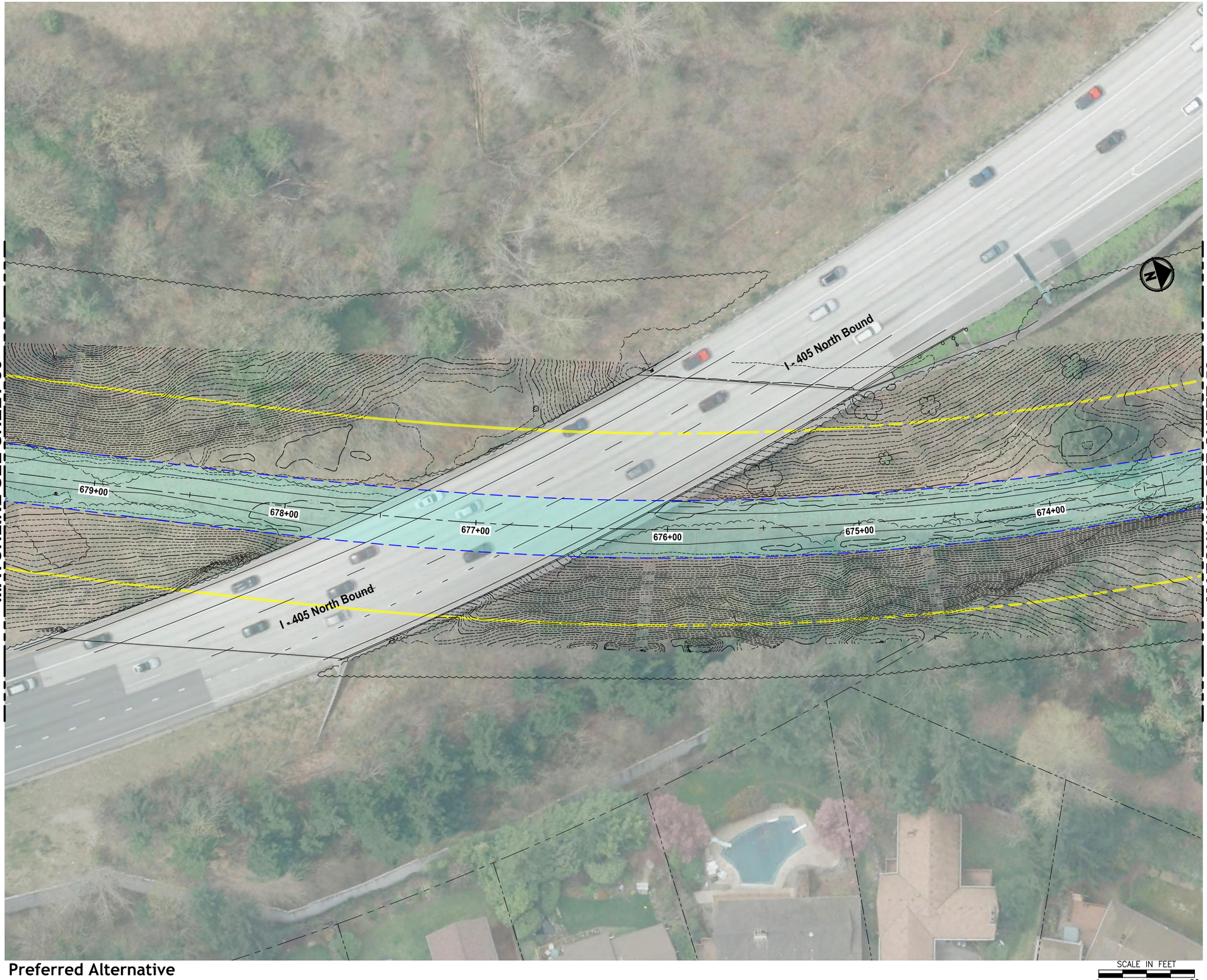

Preferred Alternative

SCALE IN FEET
0 25 50

King County
PARKS
Your Big Backyard

EASTSIDE RAIL CORRIDOR REGIONAL TRAIL FINAL MASTER PLAN

Wilburton Segment

VOLUME 2, SHEET 57

LEGEND:

- TRAIL PLANNING ENVELOPE
- TRAIL PLANNING ENVELOPE WITH EXISTING LAND USE
- ERC RIGHT-OF-WAY
- MILE POST MARKER
- TRAIL ACCESS LOCATION
- WETLAND BOUNDARY



Preferred Alternative

SCALE IN FEET
0 25 50

King County
PARKS
Your Big Backyard

EASTSIDE RAIL CORRIDOR REGIONAL TRAIL FINAL MASTER PLAN

Wilburton Segment

VOLUME 2, SHEET 58

LEGEND:

- TRAIL PLANNING ENVELOPE
- TRAIL PLANNING ENVELOPE WITH EXISTING LAND USE
- ERC RIGHT-OF-WAY
- MILE POST MARKER
- TRAIL ACCESS LOCATION
- WETLAND BOUNDARY

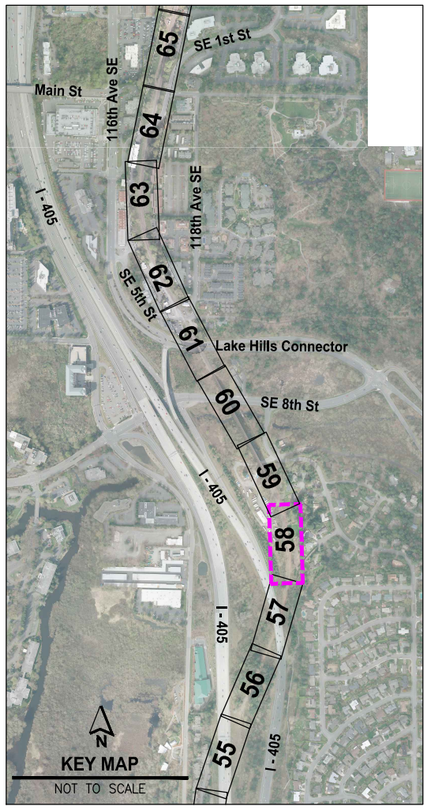

FILE: PS152112#P01T01-BS2-SHTS LAYOUT: 58 PATH: U:\PSO\Projects\Clients\1521-KingCo\554-1521-124 EastsideRailCorridMstPln\99Svcs\CADD\DWG PLOTTED BY: purgobut DATE: Wednesday, July 06, 2016 6:11:10 PM

King County
PARKS
Your Big Backyard

EASTSIDE RAIL CORRIDOR
REGIONAL TRAIL
FINAL MASTER PLAN

Wilburton Segment

VOLUME 2, SHEET 59

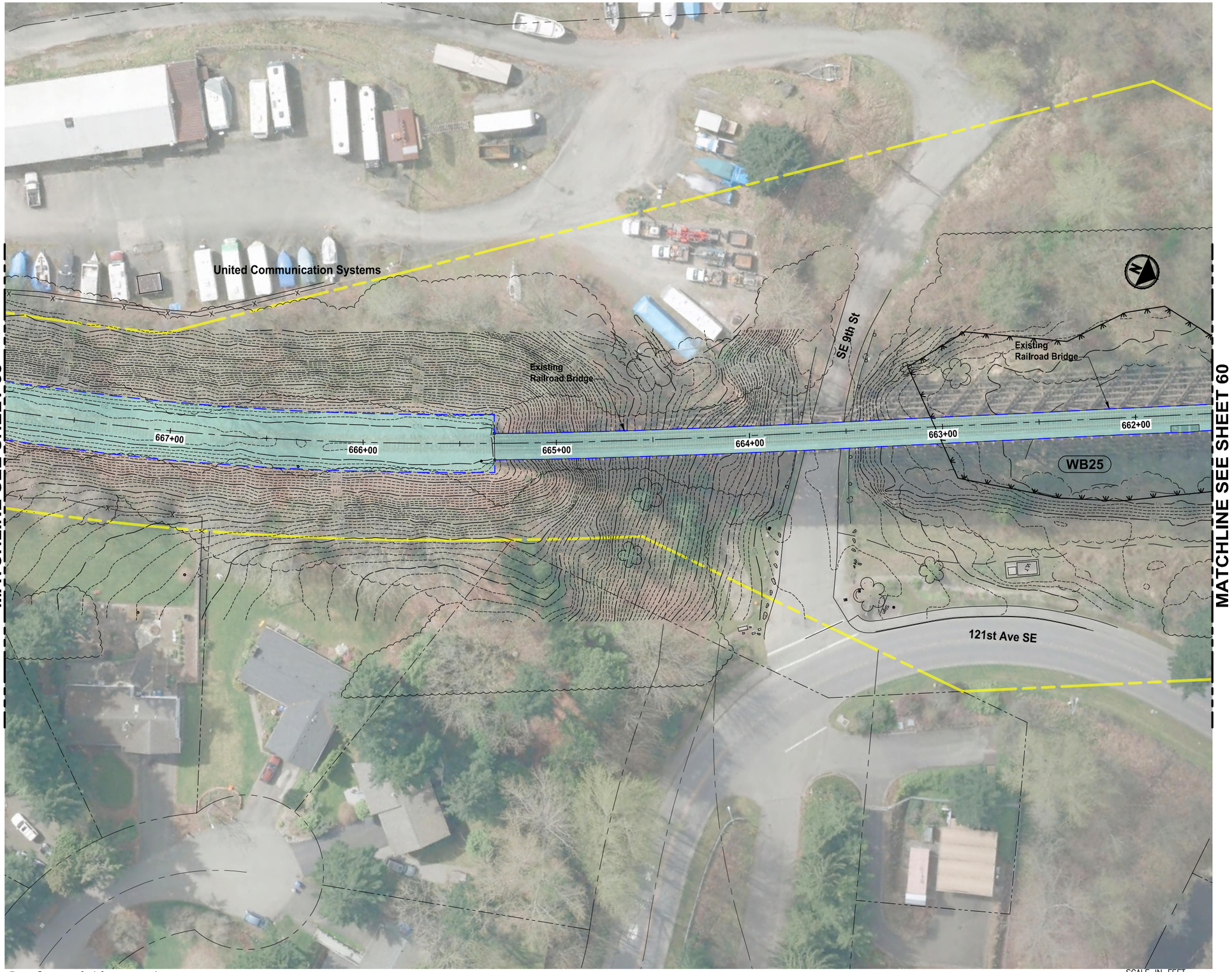

Preferred Alternative

SCALE IN FEET
0 25 50

LEGEND:

TRAIL PLANNING ENVELOPE

TRAIL PLANNING ENVELOPE WITH EXISTING LAND USE

ERC RIGHT-OF-WAY

MILE POST MARKER

TRAIL ACCESS LOCATION

WETLAND BOUNDARY

FILE: PS152112&P0101-BS2-SHTS LAYOUT: 59 PATH: U:\PSO\Projects\Clients\152I-KingCo\354-1521-124 EastsideRailCorridMstPln\99Svcs\C-ADD\DWG PLOTTED BY: purgobut DATE: Wednesday, July 06, 2016 6:11:52 PM

FILE: PS152124P0101-BS2-SHTS LAYOUT: 60 PATH: U:\PSO\Projects\Clients\1521-KingCo\354-1521-124 EastsideRailCorridMstPln\95vcs\CADD\DWG PLOTTED BY: purgobut DATE: Wednesday, July 06, 2016 6:12:32 PM

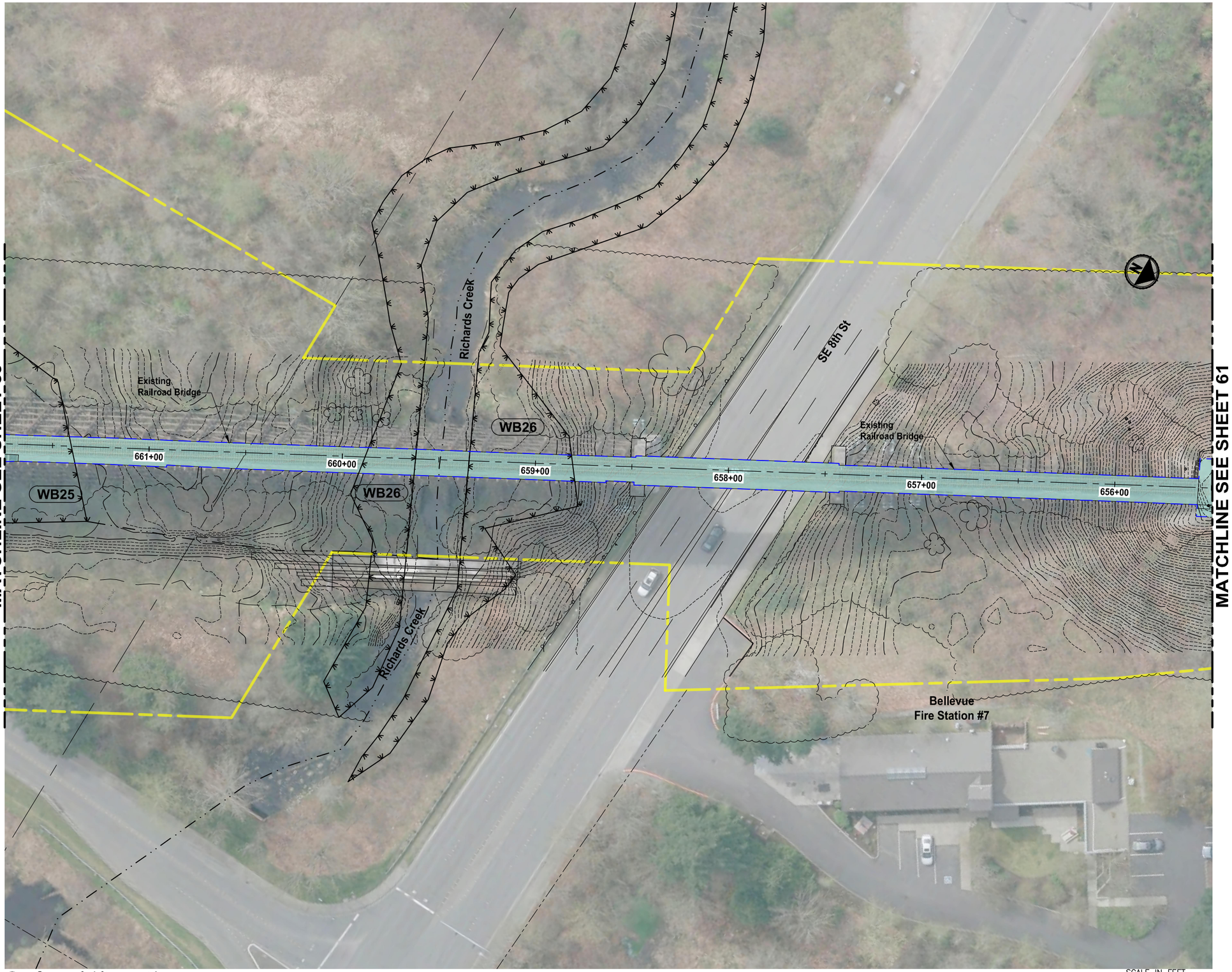

Preferred Alternative

King County PARKS
Your Big Backyard

EASTSIDE RAIL CORRIDOR REGIONAL TRAIL FINAL MASTER PLAN

Wilburton Segment

VOLUME 2, SHEET 60

LEGEND:

- TRAIL PLANNING ENVELOPE
- TRAIL PLANNING ENVELOPE WITH EXISTING LAND USE
- ERC RIGHT-OF-WAY
- MILE POST MARKER
- TRAIL ACCESS LOCATION
- WETLAND BOUNDARY

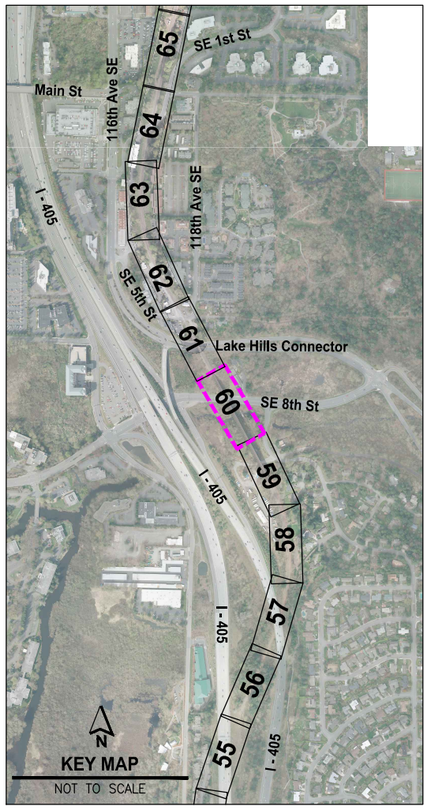

FILE: PS1521124P01T01-BS2-SHTS LAYOUT: 61 PATH: U:\PSO\Projects\Clients\1521-KingCo\554-1521-124 EastsideRailCorridMstPln\99Svcs\CADD\DWG PLOTTED BY: purgobut DATE: Wednesday, July 06, 2016 6:13:18 PM

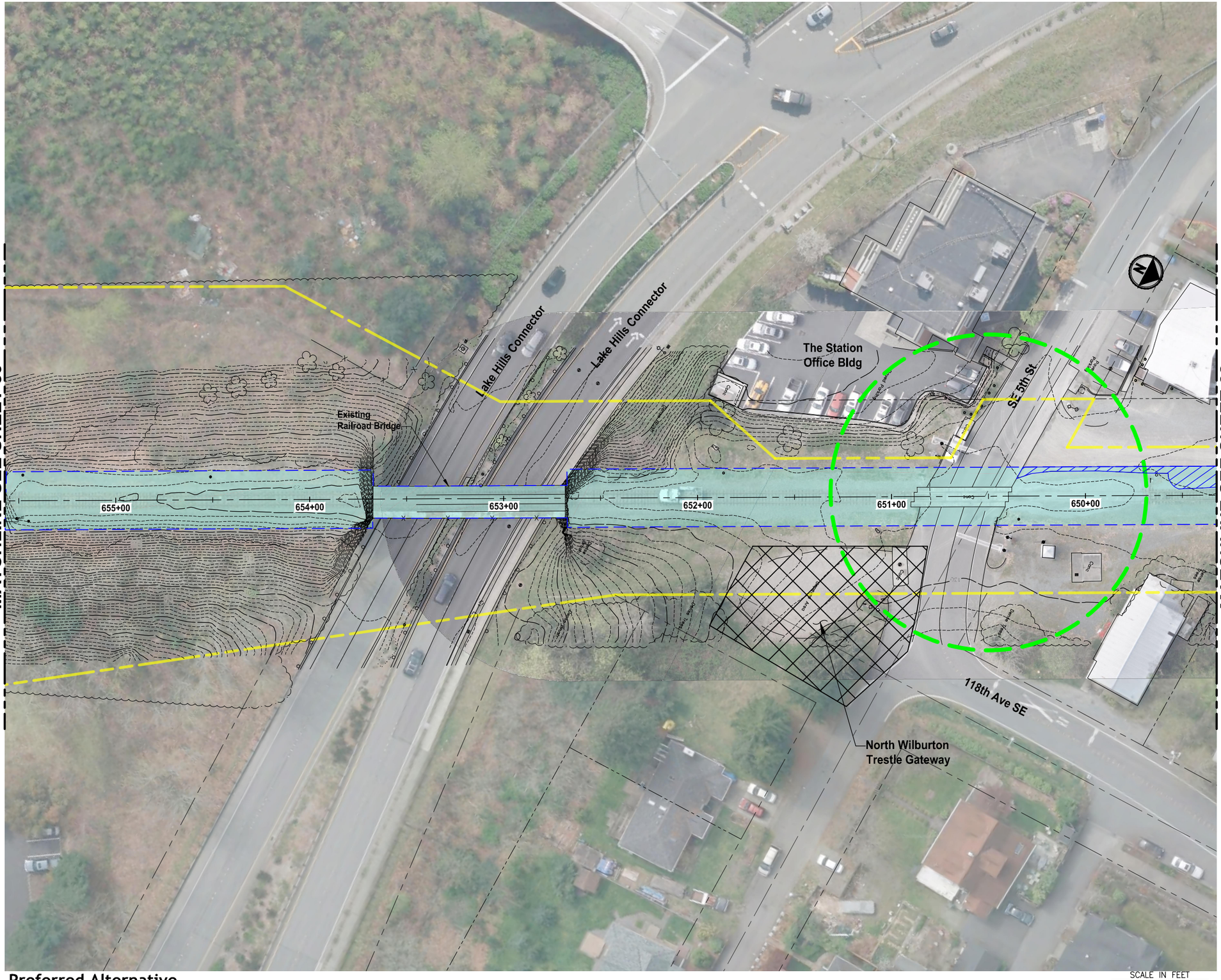

Preferred Alternative

King County
PARKS
Your Big Backyard

EASTSIDE RAIL CORRIDOR REGIONAL TRAIL FINAL MASTER PLAN

Wilburton Segment

VOLUME 2, SHEET 61

LEGEND:

- TRAIL PLANNING ENVELOPE
- TRAIL PLANNING ENVELOPE WITH EXISTING LAND USE
- ERC RIGHT-OF-WAY
- MILE POST MARKER
- TRAIL ACCESS LOCATION
- WETLAND BOUNDARY

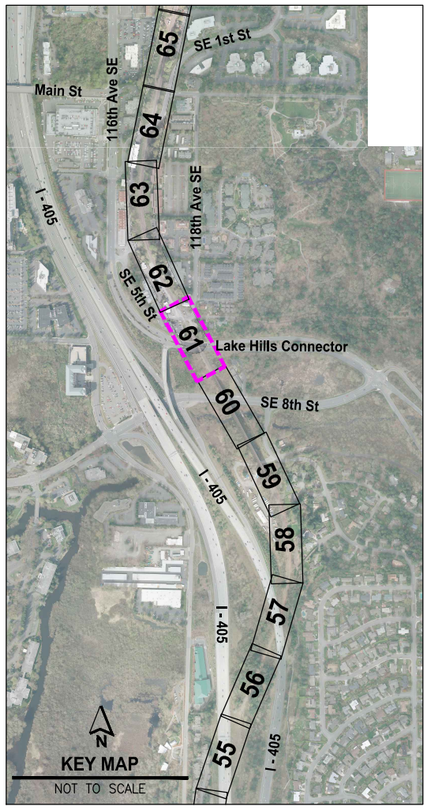



Preferred Alternative

SCALE IN FEET 0 25 50

King County
PARKS
Your Big Backyard

EASTSIDE RAIL CORRIDOR REGIONAL TRAIL FINAL MASTER PLAN

Wilburton Segment

VOLUME 2, SHEET 62

LEGEND:

- TRAIL PLANNING ENVELOPE
- TRAIL PLANNING ENVELOPE WITH EXISTING LAND USE
- ERC RIGHT-OF-WAY
- MILE POST MARKER
- TRAIL ACCESS LOCATION
- WETLAND BOUNDARY

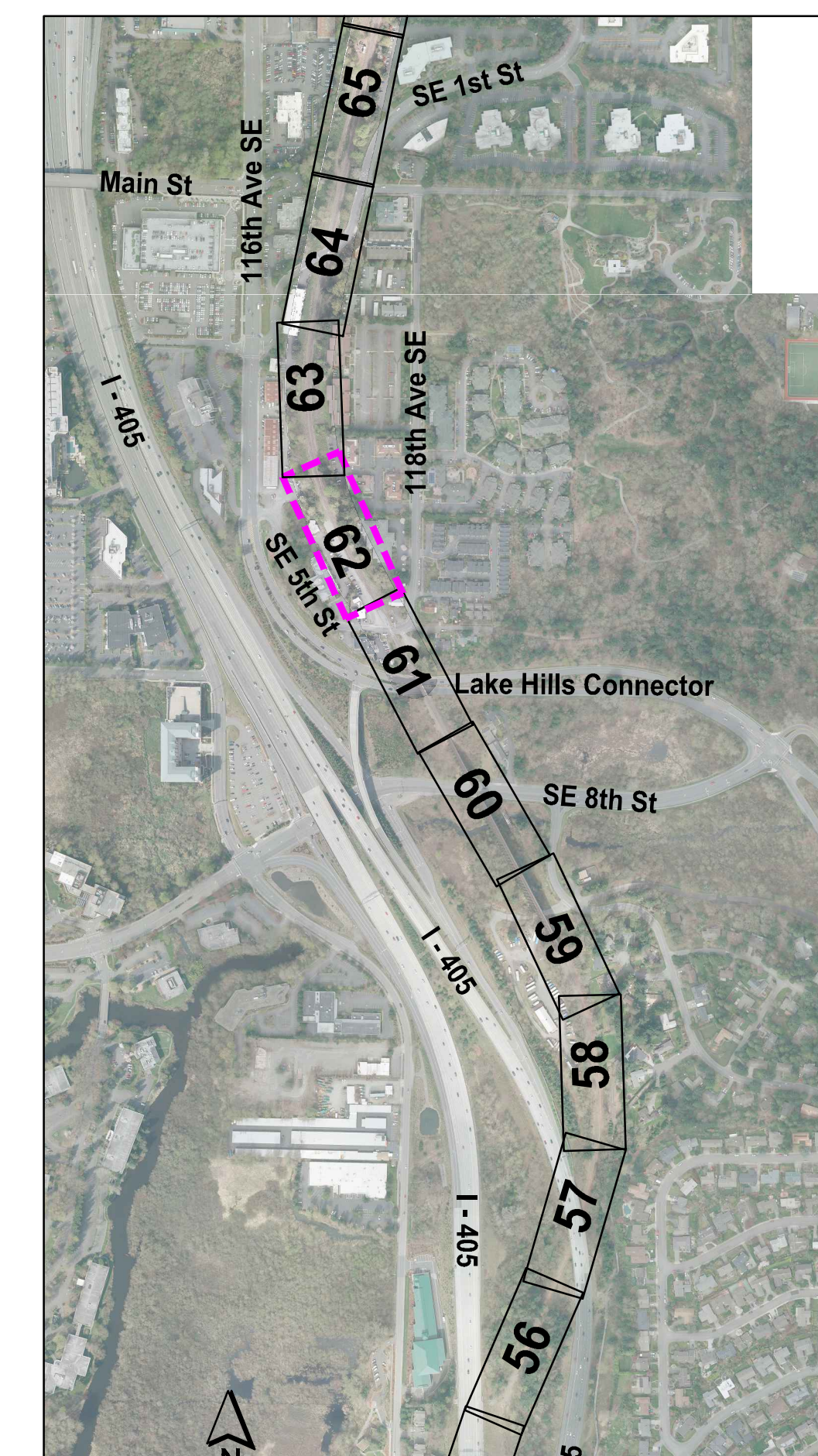

KEY MAP
NOT TO SCALE

FILE: PS15211240P01T01-BS2-SHTS LAYOUT: 62 PATH: U:\PSO\Projects\Clients\1521-KingCo\554-1521-124 EastsideRailCorrdMstPln\99Svcs\CADD\DWG PLOTTED BY: purgabut DATE: Wednesday, July 06, 2016 6:14:09 PM

FILE: PS152124#P0101-BS2-SHTS LAYOUT: 63 PATH: U:\PSO\Projects\Clients\1521-KingCo\354-1521-124 EastsideRailCorridMstPln\99Svcs\CADD\DWG PLOTTED BY: purgobut DATE: Wednesday, July 06, 2016 6:14:51 PM

Preferred Alternative

King County
PARKS
Your Big Backyard

EASTSIDE RAIL CORRIDOR REGIONAL TRAIL FINAL MASTER PLAN

Wilburton Segment

VOLUME 2, SHEET 63

LEGEND:

- TRAIL PLANNING ENVELOPE
- TRAIL PLANNING ENVELOPE WITH EXISTING LAND USE
- ERC RIGHT-OF-WAY
- MILE POST MARKER
- TRAIL ACCESS LOCATION
- WETLAND BOUNDARY

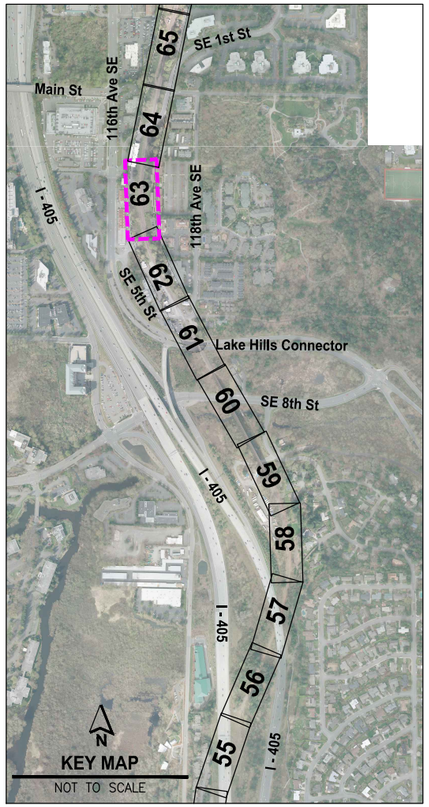

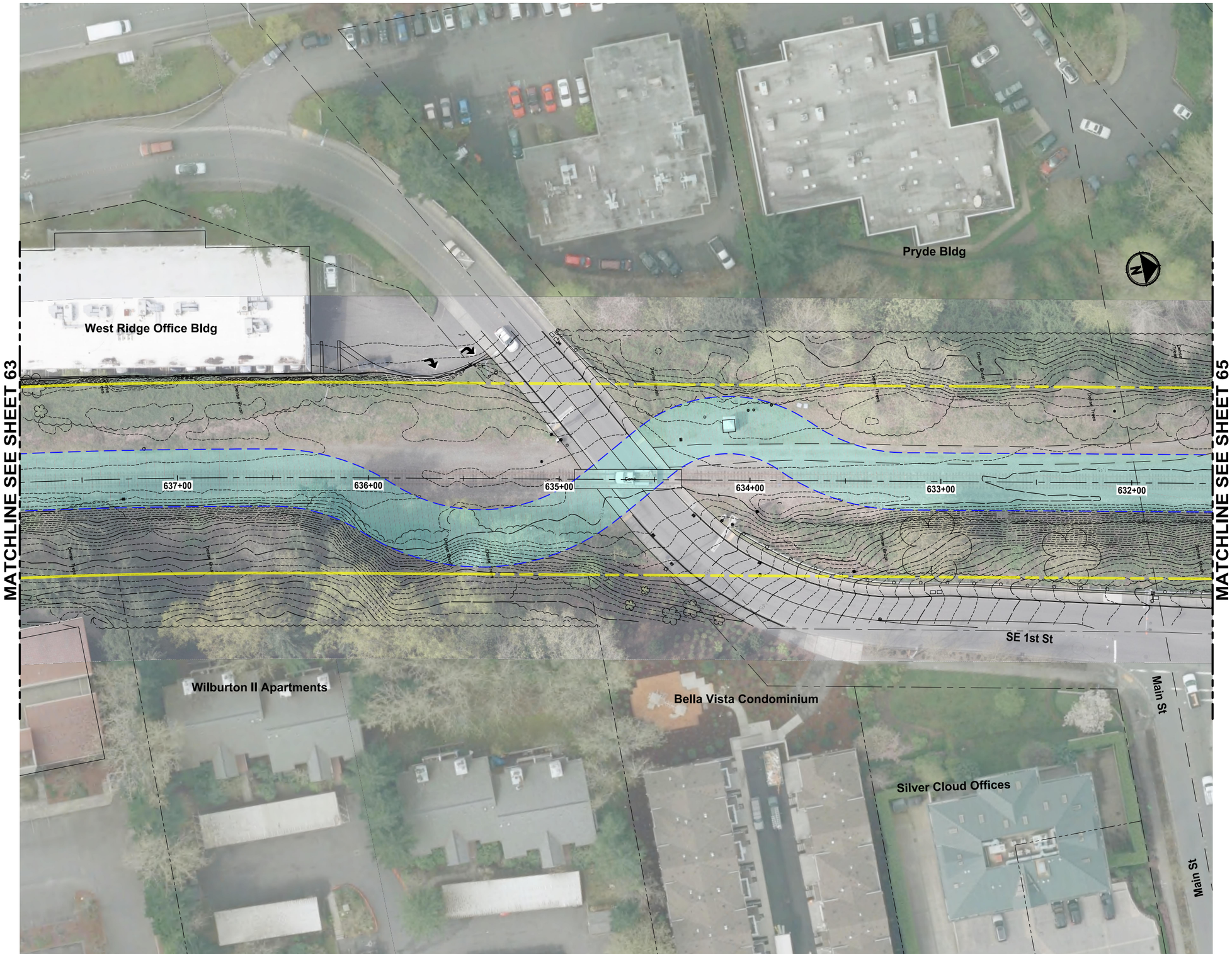

Preferred Alternative

SCALE IN FEET
0 25 50

King County
PARKS
Your Big Backyard

EASTSIDE RAIL CORRIDOR REGIONAL TRAIL FINAL MASTER PLAN

Wilburton Segment

VOLUME 2, SHEET 64

LEGEND:

TRAIL PLANNING ENVELOPE

TRAIL PLANNING ENVELOPE WITH EXISTING LAND USE

ERC RIGHT-OF-WAY

MILE POST MARKER

TRAIL ACCESS LOCATION

WETLAND BOUNDARY

FILE: P:\S\521124P0101-BS2-SHTS LAYOUT: 64 PATH: U:\PSO\Projects\Clients\521-KingCo\554-1521-124 EastsideRailCorridMasPln\99Svcs\CADD\DWG PLOTTED BY: purgobut DATE: Wednesday, July 06, 2016 6:15:34 PM

FILE: P:\S2\124\P01\01-BS2-SHTS LAYOUT: 65 PATH: U:\PSO\Projects\Clients\1521-KingCo\554-1521-124 EastsideRailCorridMstPln\95vcs\CADD\DWG PLOTTED BY: purgobut DATE: Wednesday, July 06, 2016 6:16:17 PM

King County
PARKS
Your Big Backyard

EASTSIDE RAIL CORRIDOR REGIONAL TRAIL FINAL MASTER PLAN

Wilburton Segment

VOLUME 2, SHEET 65

LEGEND:

- TRAIL PLANNING ENVELOPE
- TRAIL PLANNING ENVELOPE WITH EXISTING LAND USE
- ERC RIGHT-OF-WAY
- MILE POST MARKER
- TRAIL ACCESS LOCATION
- WETLAND BOUNDARY

FILE: P:\S2\124#P0101-BS2-SHTS LAYOUT: 66 PATH: U:\PSO\Projects\Clients\1521-KingCo\354-1521-124 EastsideRailCorridaMstPln\95vcs\C-ADD\DWG PLOTTED BY: purgobut DATE: Wednesday, July 06, 2016 6:16:57 PM

Preferred Alternative

SCALE IN FEET
0 25 50

King County
PARKS
Your Big Backyard

EASTSIDE RAIL CORRIDOR REGIONAL TRAIL FINAL MASTER PLAN

Wilburton Segment

VOLUME 2, SHEET 66

LEGEND:

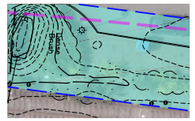

TRAIL PLANNING ENVELOPE

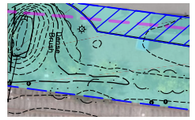

TRAIL PLANNING ENVELOPE WITH EXISTING LAND USE

ERC RIGHT-OF-WAY

MILE POST MARKER

TRAIL ACCESS LOCATION

WETLAND BOUNDARY

FILE: PS1521124P0101-BS2-SHTS LAYOUT: 67 PATH: U:\PSO\Projects\Clients\1521-KingCo\554-1521-124 EastsideRailCorridMstPln\99Svcs\CADD\DWG PLOTTED BY: purgobut DATE: Wednesday, July 06, 2016 6:17:35 PM

Preferred Alternative

King County
PARKS
Your Big Backyard

EASTSIDE RAIL CORRIDOR REGIONAL TRAIL FINAL MASTER PLAN

Wilburton Segment

VOLUME 2, SHEET 67

LEGEND:

- TRAIL PLANNING ENVELOPE
- TRAIL PLANNING ENVELOPE WITH EXISTING LAND USE
- ERC RIGHT-OF-WAY
- MILE POST MARKER
- TRAIL ACCESS LOCATION
- WETLAND BOUNDARY

FILE: PS1521124P01T01-BS2-SHTS LAYOUT: 68 PATH: U:\FSO\Projects\Clients\1521-KingCo\554-1521-124 EastsideRailCorridMstPln\99Svcs\CADD\DWG PLOTTED BY: purgobut DATE: Wednesday, July 06, 2016 6:18:16 PM

Preferred Alternative

SCALE IN FEET
0 25 50

King County
PARKS
Your Big Backyard

EASTSIDE RAIL CORRIDOR REGIONAL TRAIL FINAL MASTER PLAN

Wilburton Segment

VOLUME 2, SHEET 68

LEGEND:

- TRAIL PLANNING ENVELOPE
- TRAIL PLANNING ENVELOPE WITH EXISTING LAND USE
- ERC RIGHT-OF-WAY
- MILE POST MARKER
- TRAIL ACCESS LOCATION
- WETLAND BOUNDARY

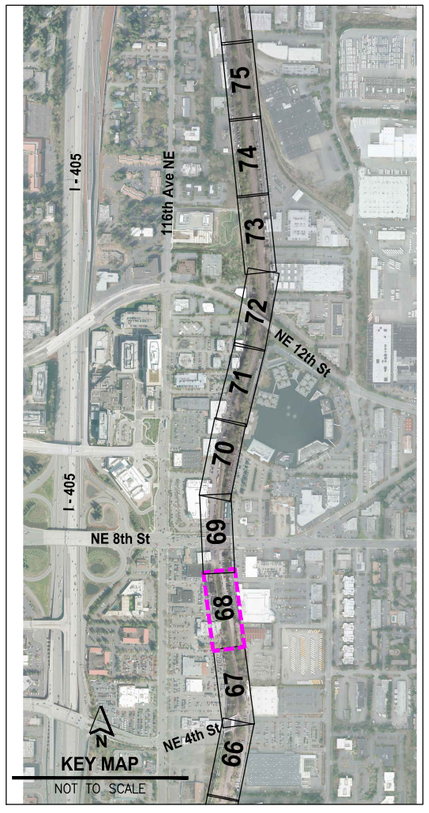

FILE: PS1521124P0170I-BS2-SHTS LAYOUT: 69 PATH: U:\FSO\Projects\Clients\1521-KingCo\554-1521-124 EastsideRailCorridMstPln\995vcs\CADD\DWG PLOTTED BY: purgobut DATE: Wednesday, July 06, 2016 6:19:00 PM

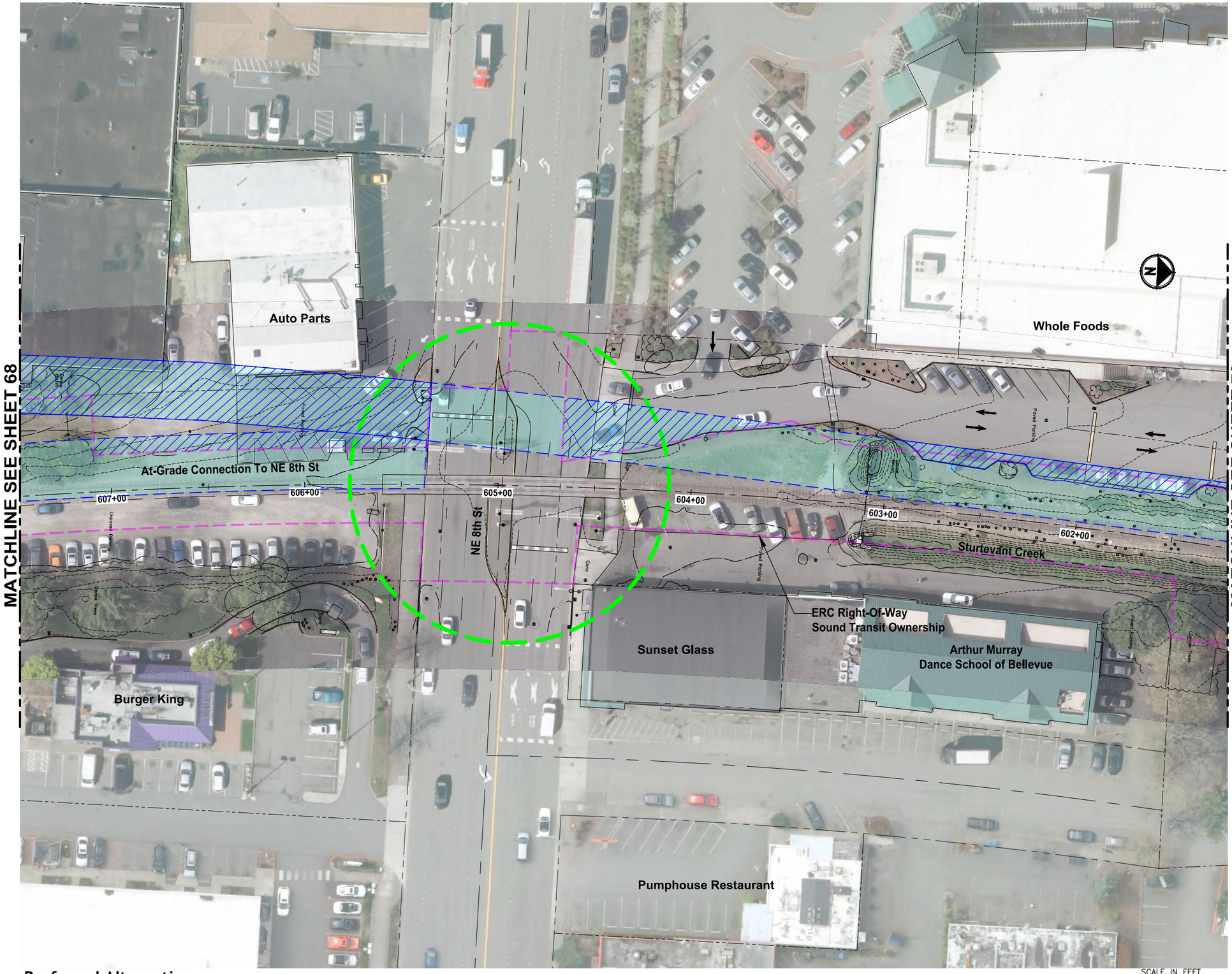

Preferred Alternative

King County
PARKS
Your Big Backyard

EASTSIDE RAIL CORRIDOR REGIONAL TRAIL FINAL MASTER PLAN

Wilburton Segment

VOLUME 2, SHEET 69

LEGEND:

- TRAIL PLANNING ENVELOPE
- TRAIL PLANNING ENVELOPE WITH EXISTING LAND USE
- ERC RIGHT-OF-WAY
- MILE POST MARKER
- TRAIL ACCESS LOCATION
- WETLAND BOUNDARY

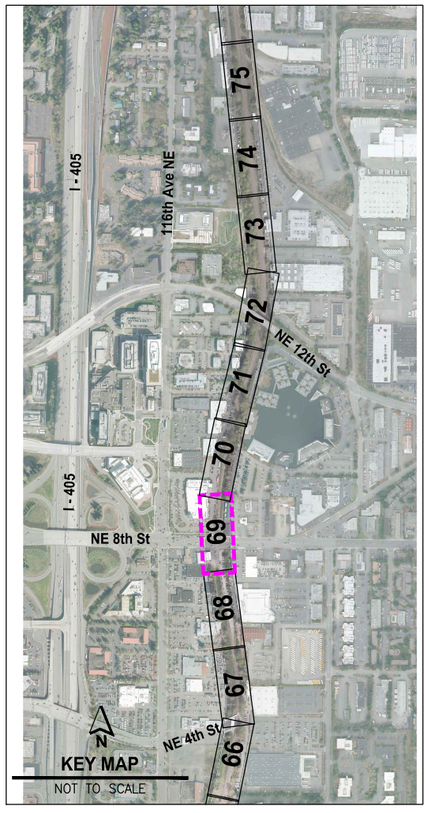

FILE: PS1521124#P0101-BS2-SHTS LAYOUT: 70 PATH: U:\PSO\Projects\Clients\1521-KingCo\354-1521-124 EastsideRailCorridMstPln\99Svcs\CADD\DWG PLOTTED BY: purgobut DATE: Wednesday, July 06, 2016 6:19:48 PM

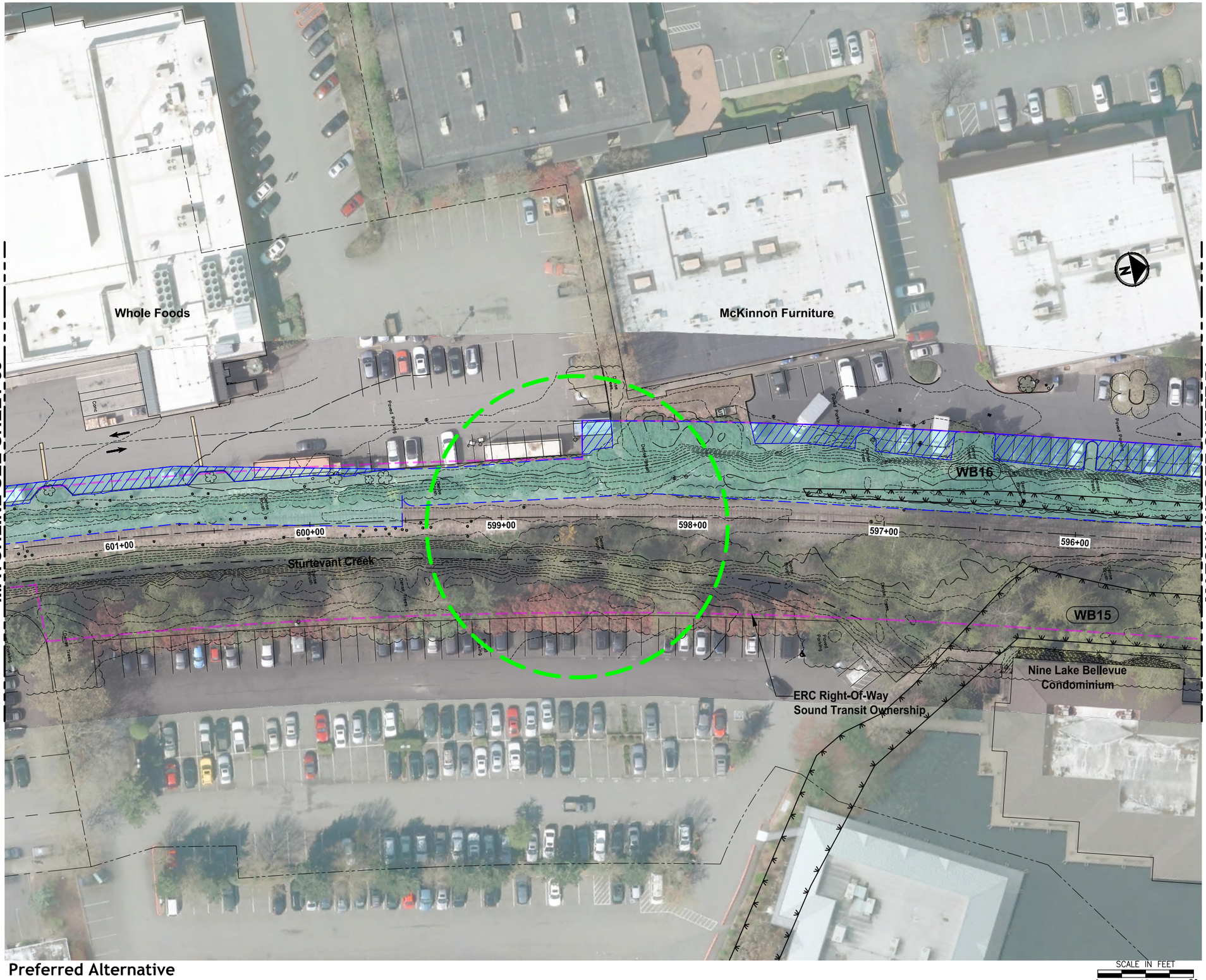

Preferred Alternative

King County
PARKS
Your Big Backyard

EASTSIDE RAIL CORRIDOR REGIONAL TRAIL FINAL MASTER PLAN

Wilburton Segment

VOLUME 2, SHEET 70

LEGEND:

- TRAIL PLANNING ENVELOPE
- TRAIL PLANNING ENVELOPE WITH EXISTING LAND USE
- ERC RIGHT-OF-WAY
- MILE POST MARKER
- TRAIL ACCESS LOCATION
- WETLAND BOUNDARY

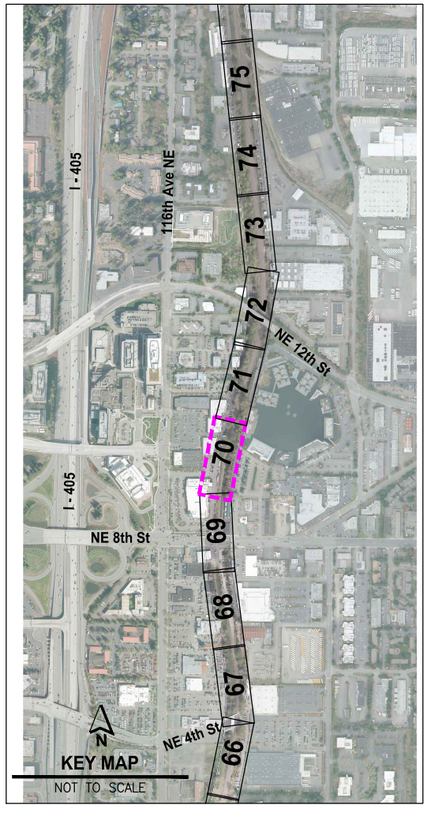

FILE: PS1521124P01T01-BS2-SHTS LAYOUT: 71 PATH: U:\PSO\Projects\Clients\1521-KingCo\554-1521-124 EastsideRailCorridMstPln\99Svcs\CADD\DWG PLOTTED BY: purgobut DATE: Wednesday, July 06, 2016 6:20:34 PM

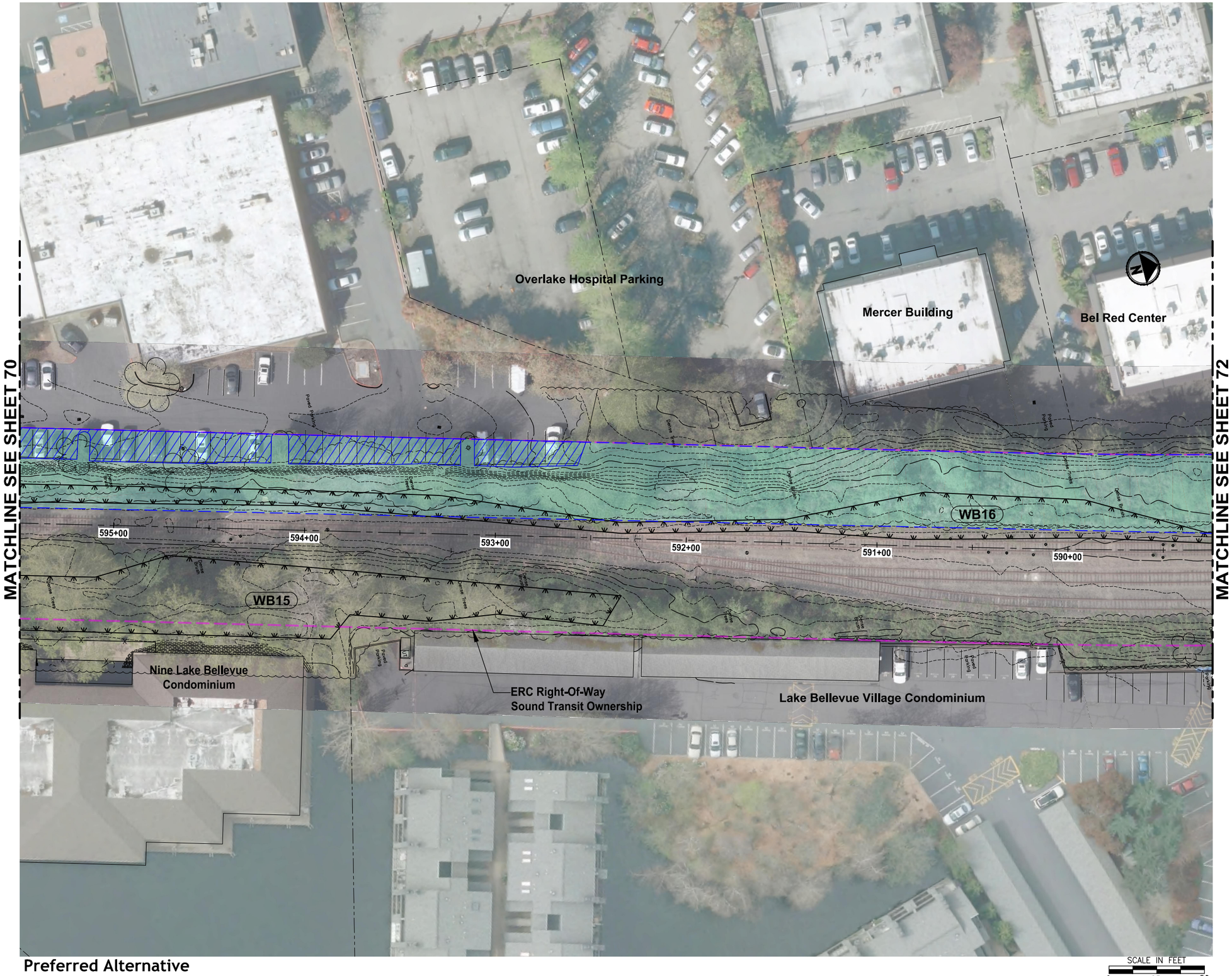

Preferred Alternative

SCALE IN FEET
0 25 50

King County
PARKS
Your Big Backyard

EASTSIDE RAIL CORRIDOR REGIONAL TRAIL FINAL MASTER PLAN

Wilburton Segment

VOLUME 2, SHEET 71

LEGEND:

- TRAIL PLANNING ENVELOPE
- TRAIL PLANNING ENVELOPE WITH EXISTING LAND USE
- ERC RIGHT-OF-WAY
- MILE POST MARKER
- TRAIL ACCESS LOCATION
- WETLAND BOUNDARY

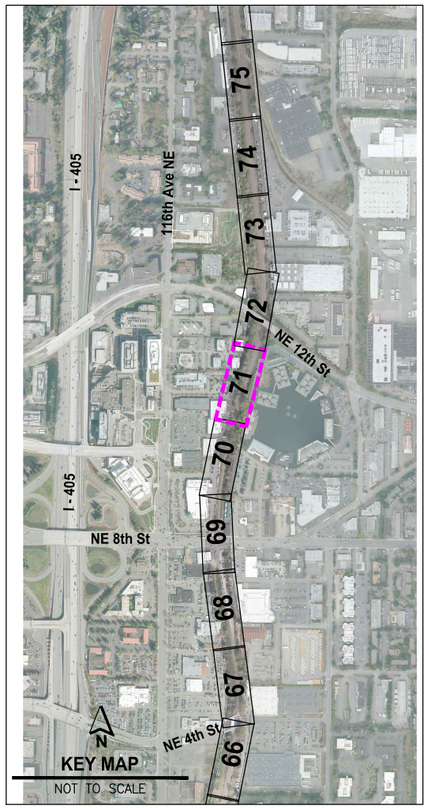

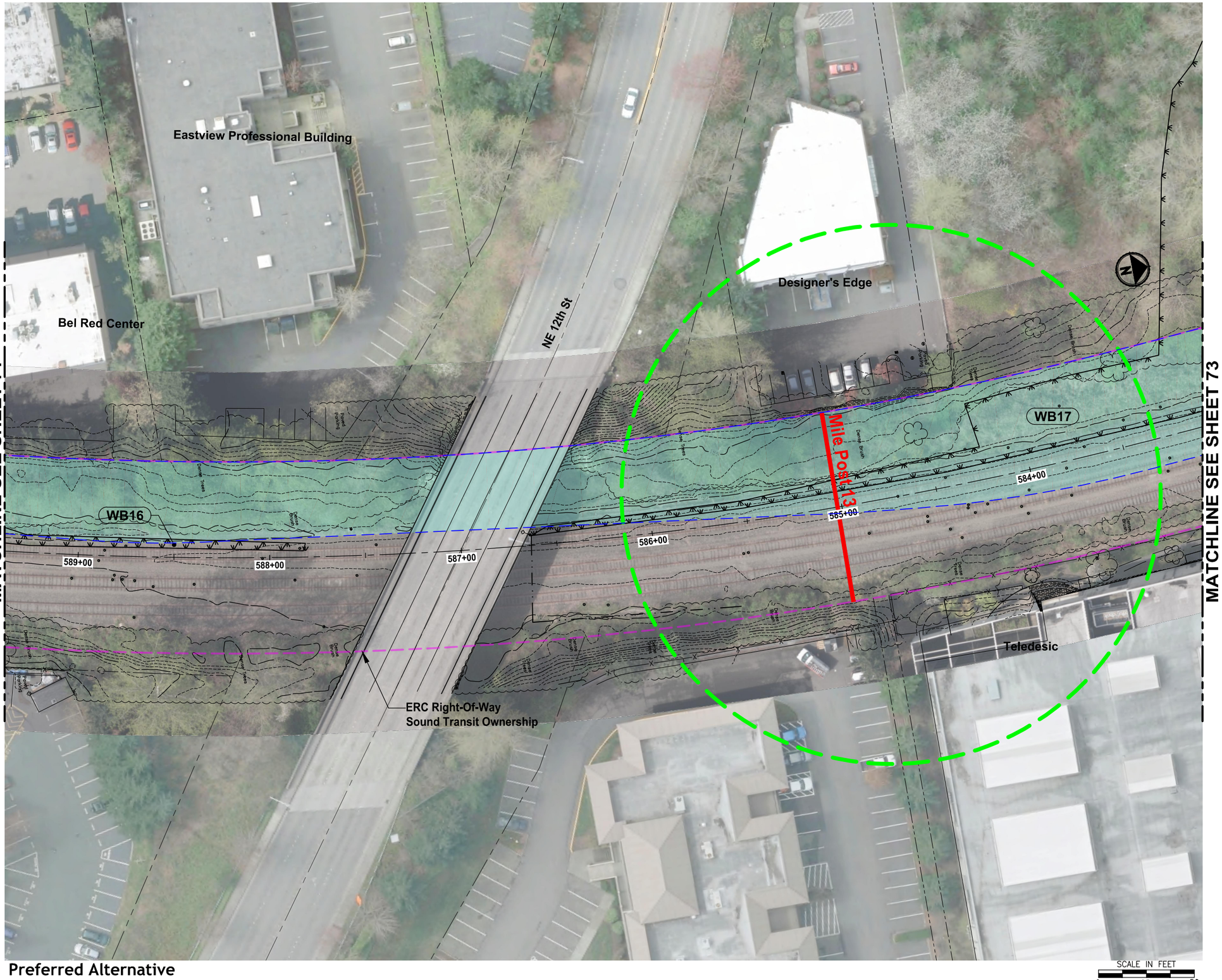

Preferred Alternative

SCALE IN FEET
0 25 50

King County
PARKS
Your Big Backyard

EASTSIDE RAIL CORRIDOR REGIONAL TRAIL FINAL MASTER PLAN

Wilburton Segment

VOLUME 2, SHEET 72

LEGEND:

TRAIL PLANNING ENVELOPE

TRAIL PLANNING ENVELOPE WITH EXISTING LAND USE

ERC RIGHT-OF-WAY

MILE POST MARKER

TRAIL ACCESS LOCATION

WETLAND BOUNDARY

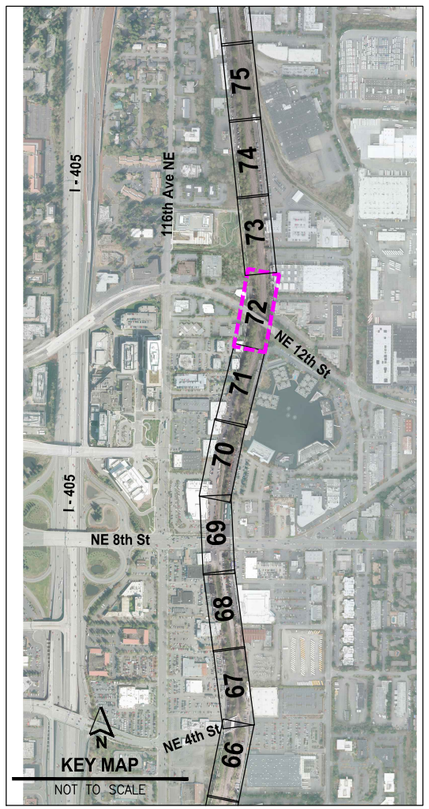

KEY MAP
NOT TO SCALE

FILE: PS1521124P01T01-BS2-SHTS LAYOUT: 72 PATH: U:\PSO\Projects\Clients\1521-KingCo\1544-1521-124 EastsideRailCorridMstPln\99Svcs\CADD\DWG PLOTTED BY: purgobut DATE: Wednesday, July 06, 2016 6:21:16 PM

FILE: PS152112KP01T01-BS2-SHTS LAYOUT: 73 PATH: U:\PSO\Projects\Clients\1521-KingCo\354-1521-124 EastsideRailCorridMstPln\99Svcs\CADD\DWG PLOTTED BY: purgobut DATE: Wednesday, July 06, 2016 6:22:01 PM

Preferred Alternative

SCALE IN FEET
0 25 50

King County
PARKS
Your Big Backyard

EASTSIDE RAIL CORRIDOR REGIONAL TRAIL FINAL MASTER PLAN

Wilburton Segment

VOLUME 2, SHEET 73

LEGEND:

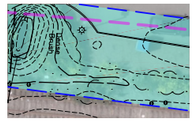

TRAIL PLANNING ENVELOPE

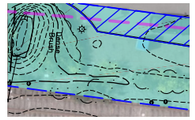

TRAIL PLANNING ENVELOPE WITH EXISTING LAND USE

ERC RIGHT-OF-WAY

MILE POST MARKER

TRAIL ACCESS LOCATION

WETLAND BOUNDARY

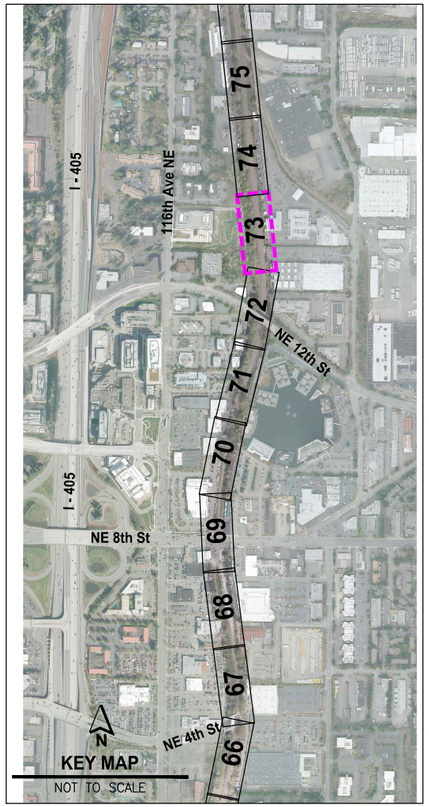

KEY MAP
NOT TO SCALE

FILE: PS1521124P0101-BS2-SHTS LAYOUT: 74 PATH: U:\PSO\Projects\Clients\1521-KingCo\554-1521-124 EastsideRailCorridMstPln\99Svcs\CADD\DWG PLOTTED BY: purgobut DATE: Wednesday, July 06, 2016 6:22:40 PM

Preferred Alternative

King County
PARKS
Your Big Backyard

EASTSIDE RAIL CORRIDOR REGIONAL TRAIL FINAL MASTER PLAN

Wilburton Segment

VOLUME 2, SHEET 74

LEGEND:

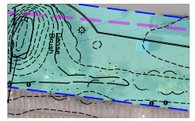

TRAIL PLANNING ENVELOPE

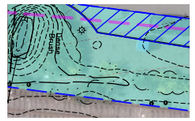

TRAIL PLANNING ENVELOPE WITH EXISTING LAND USE

ERC RIGHT-OF-WAY

MILE POST MARKER

TRAIL ACCESS LOCATION

WETLAND BOUNDARY

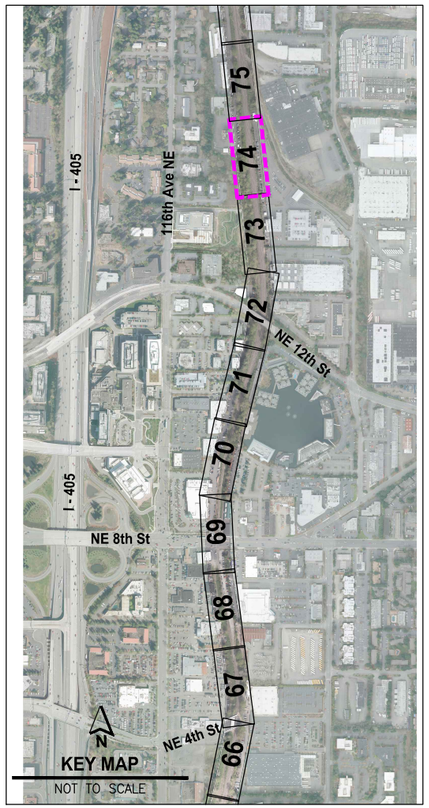

FILE: PS1521124P01T01-BS2-SHTS LAYOUT: 75 PATH: U:\FSG\Projects\Clients\1521-KingCo\554-1521-124 EastsideRailCorr\MatPln\99Scvs\CADD\DWG PLOTTED BY: purgobut DATE: Wednesday, July 06, 2016 6:23:24 PM

Preferred Alternative

King County
PARKS
Your Big Backyard

EASTSIDE RAIL CORRIDOR REGIONAL TRAIL FINAL MASTER PLAN

Wilburton Segment

VOLUME 2, SHEET 75

LEGEND:

- TRAIL PLANNING ENVELOPE
- TRAIL PLANNING ENVELOPE WITH EXISTING LAND USE
- ERC RIGHT-OF-WAY
- MILE POST MARKER
- TRAIL ACCESS LOCATION
- WETLAND BOUNDARY

FILE: PS1521124P0T01-BS2-SHTS LAYOUT: 76 PATH: U:\PSO\Projects\Clients\1521-KingCo\554-1521-124 EastsideRailCorridMstPln\99Svcs\CADD\DWG PLOTTED BY: purgobut DATE: Wednesday, July 06, 2016 6:24:06 PM

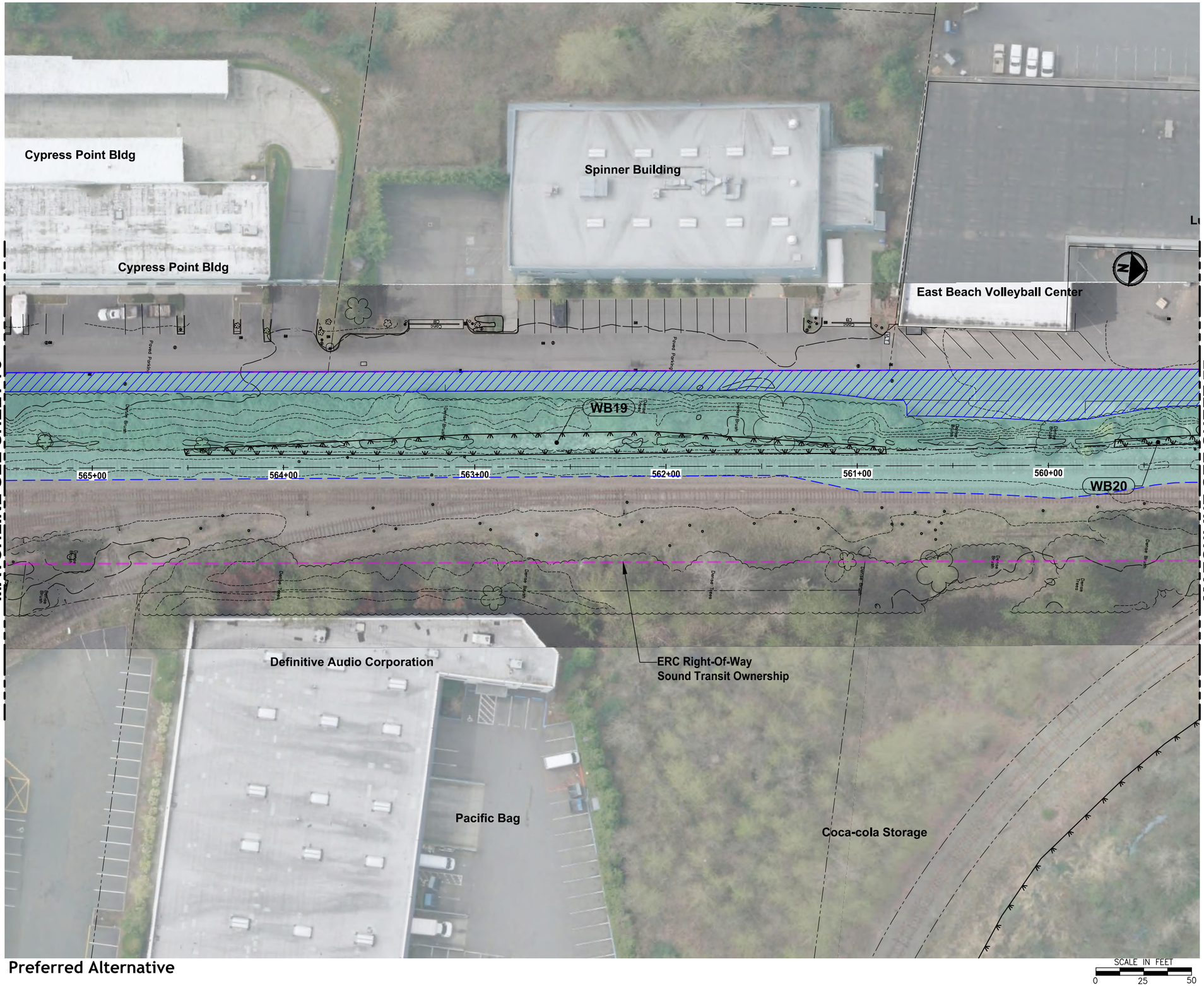

Preferred Alternative

King County
PARKS
Your Big Backyard

EASTSIDE RAIL CORRIDOR REGIONAL TRAIL FINAL MASTER PLAN

Wilburton Segment

VOLUME 2, SHEET 76

LEGEND:

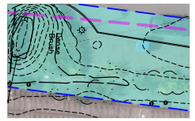

TRAIL PLANNING ENVELOPE

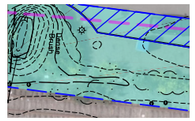

TRAIL PLANNING ENVELOPE WITH EXISTING LAND USE

ERC RIGHT-OF-WAY

MILE POST MARKER

TRAIL ACCESS LOCATION

WETLAND BOUNDARY

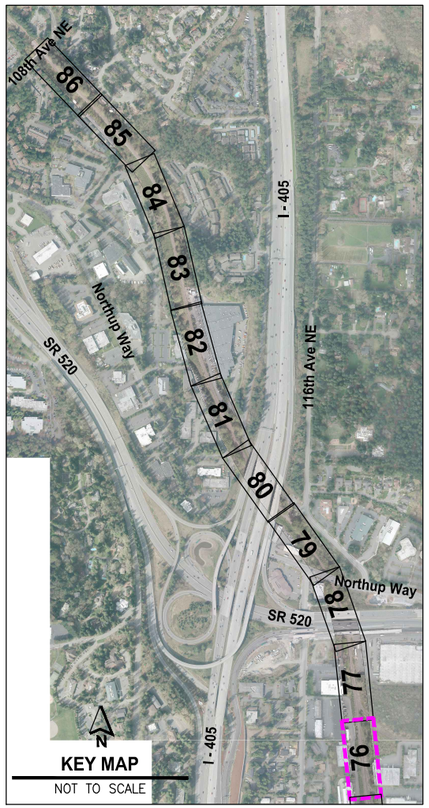

Preferred Alternative

King County
PARKS
Your Big Backyard

EASTSIDE RAIL CORRIDOR REGIONAL TRAIL FINAL MASTER PLAN

Wilburton Segment

VOLUME 2, SHEET 77

LEGEND:

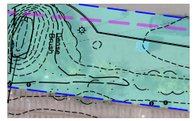

TRAIL PLANNING ENVELOPE

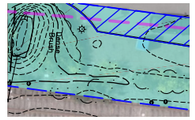

TRAIL PLANNING ENVELOPE WITH EXISTING LAND USE

ERC RIGHT-OF-WAY

MILE POST MARKER

TRAIL ACCESS LOCATION

WETLAND BOUNDARY

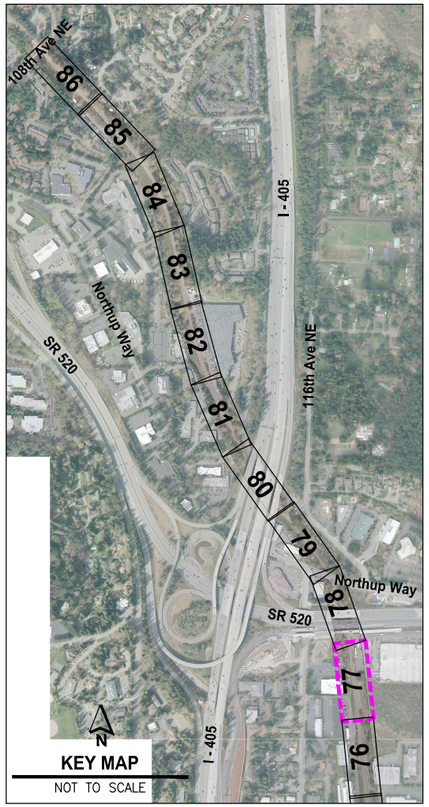

KEY MAP
NOT TO SCALE

FILE: PS1521124P01T01-BS2-SHTS LAYOUT: 77 PATH: U:\PSO\Projects\Clients\1521-KingCo\554-1521-124 EastsideRailCorridMastPln\995vcs\CADD\DWG PLOTTED BY: purgobut DATE: Wednesday, July 06, 2016 6:24:44 PM

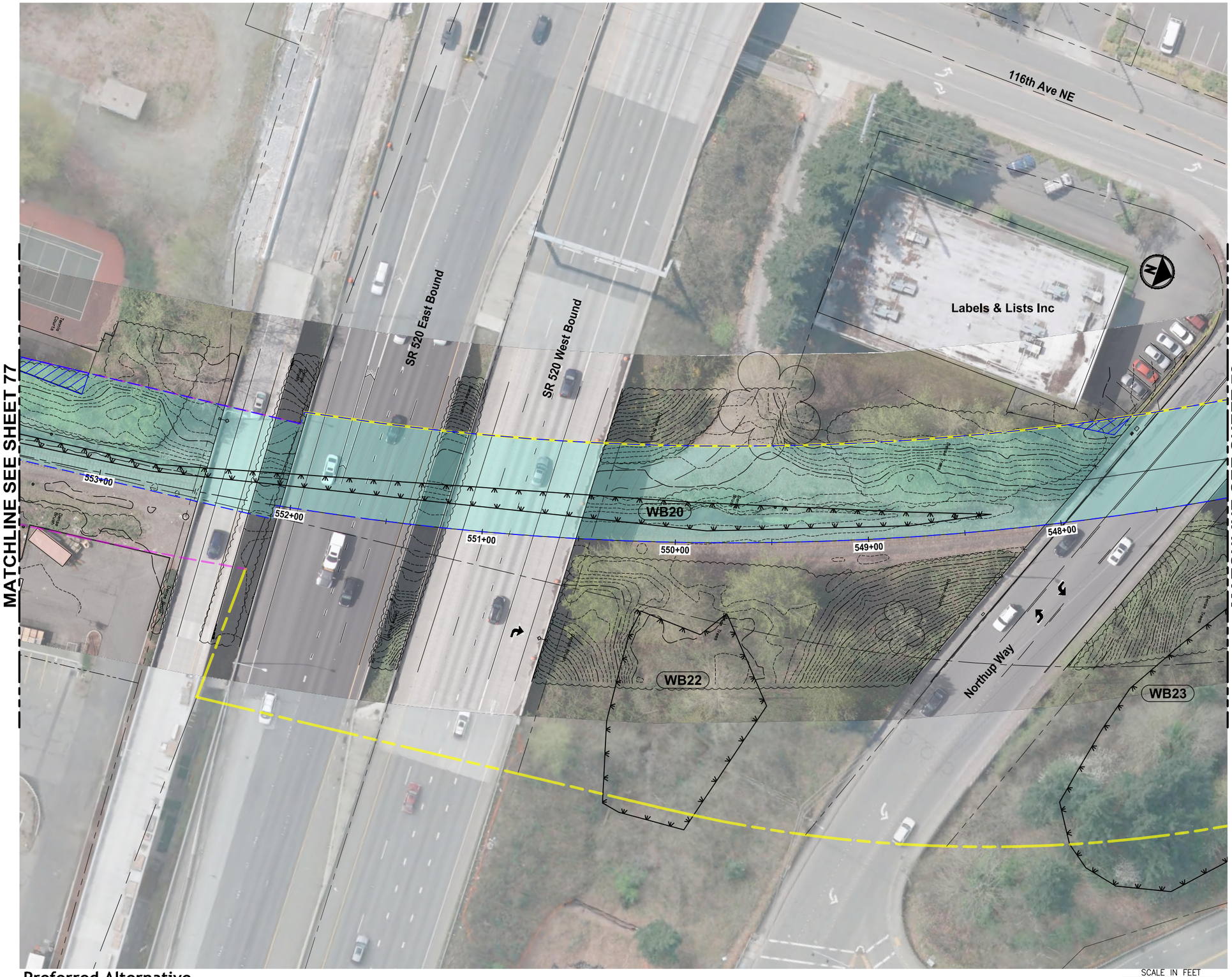

Preferred Alternative

SCALE IN FEET
0 25 50

King County
PARKS
Your Big Backyard

EASTSIDE RAIL CORRIDOR REGIONAL TRAIL FINAL MASTER PLAN

Wilburton Segment

VOLUME 2, SHEET 78

LEGEND:

TRAIL PLANNING ENVELOPE

TRAIL PLANNING ENVELOPE WITH EXISTING LAND USE

ERC RIGHT-OF-WAY

MILE POST MARKER

TRAIL ACCESS LOCATION

WETLAND BOUNDARY

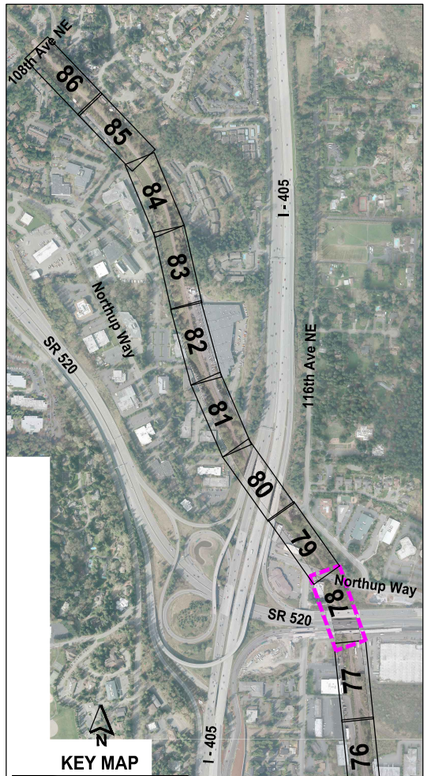

FILE: PS1521124P01T01-BS2-SHTS LAYOUT: 78 PATH: U:\PSO\Projects\Clients\1521-KingCo\554-1521-124 EastsideRailCorridMstPln\99Svcs\CADD\DWG PLOTTED BY: purgobut DATE: Wednesday, July 06, 2016 6:25:48 PM

FILE: PS152124P01T01-BS2-SHTS LAYOUT: 79-offroll PATH: U:\PSO\Projects\Clients\1521-KingCo\554-1521-124 EastsideRailCorridMstPln\99Svcs\CADD\DWG PLOTTED BY: purgobut DATE: Wednesday, July 06, 2016 6:26:44 PM

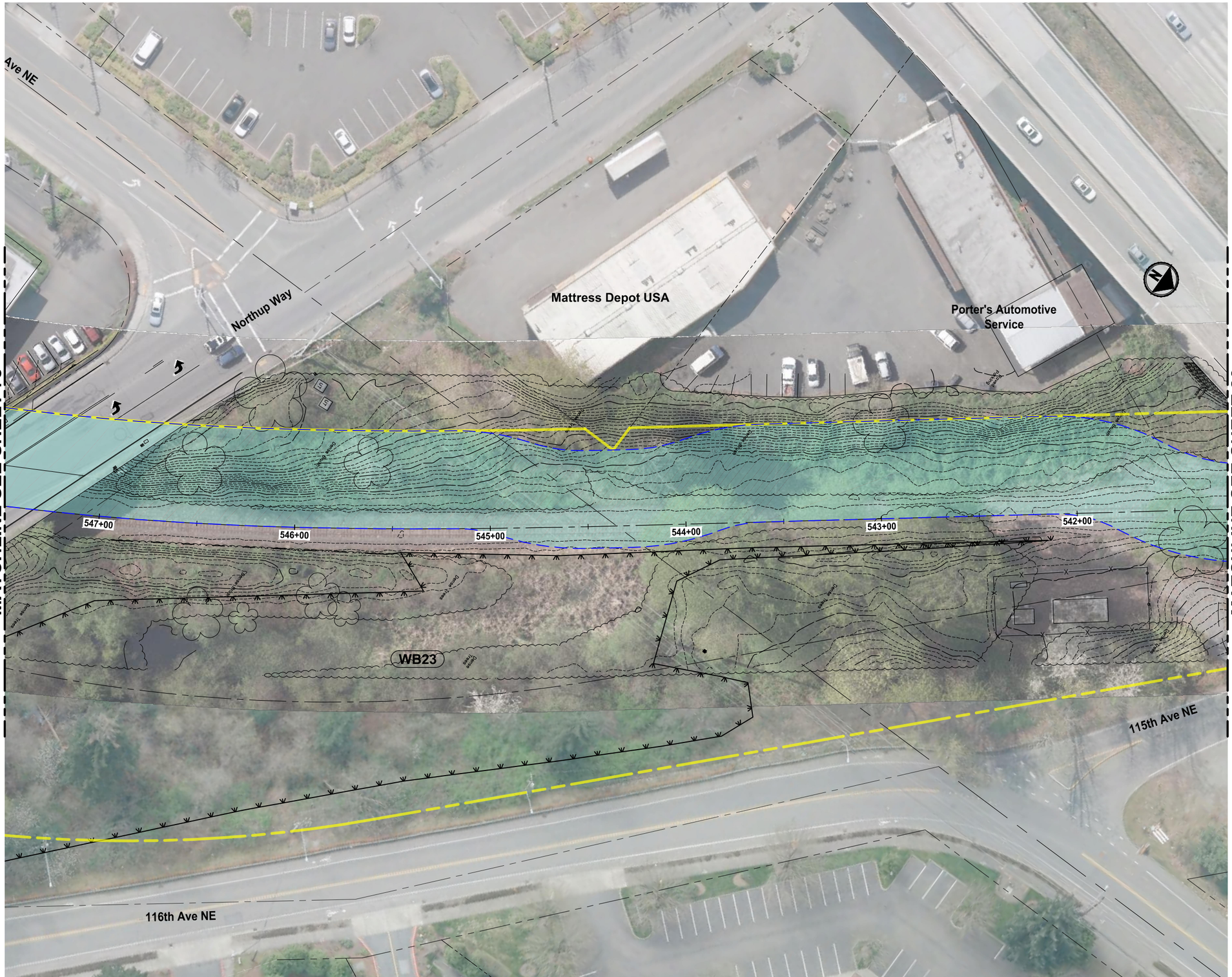

Preferred Alternative

SCALE IN FEET
0 25 50

King County
PARKS
Your Big Backyard

EASTSIDE RAIL CORRIDOR REGIONAL TRAIL FINAL MASTER PLAN

Wilburton Segment

VOLUME 2, SHEET 79

LEGEND:

TRAIL PLANNING ENVELOPE

TRAIL PLANNING ENVELOPE WITH EXISTING LAND USE

ERC RIGHT-OF-WAY

MILE POST MARKER

TRAIL ACCESS LOCATION

WETLAND BOUNDARY

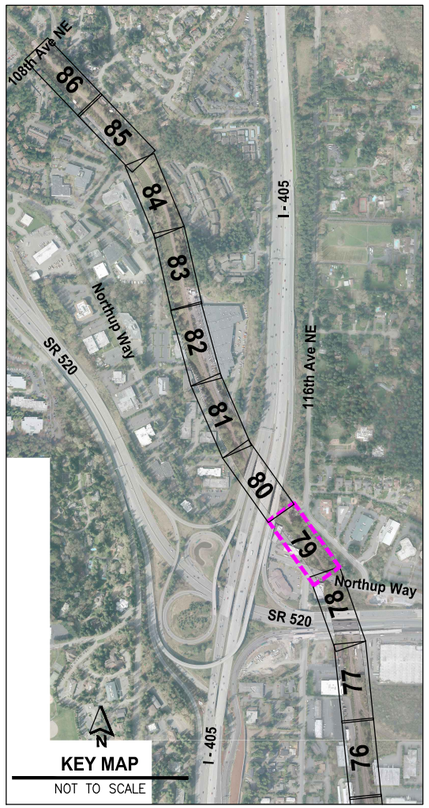

FILE: PS1521124P01T01-BS2-SHTS LAYOUT: 80 PATH: U:\PSO\Projects\Clients\1521-KingCo\554-1521-124 EastsideRailCorridMstPln\99Sves\CADD\DWG PLOTTED BY: purgabut DATE: Wednesday, July 06, 2016 6:27:44 PM

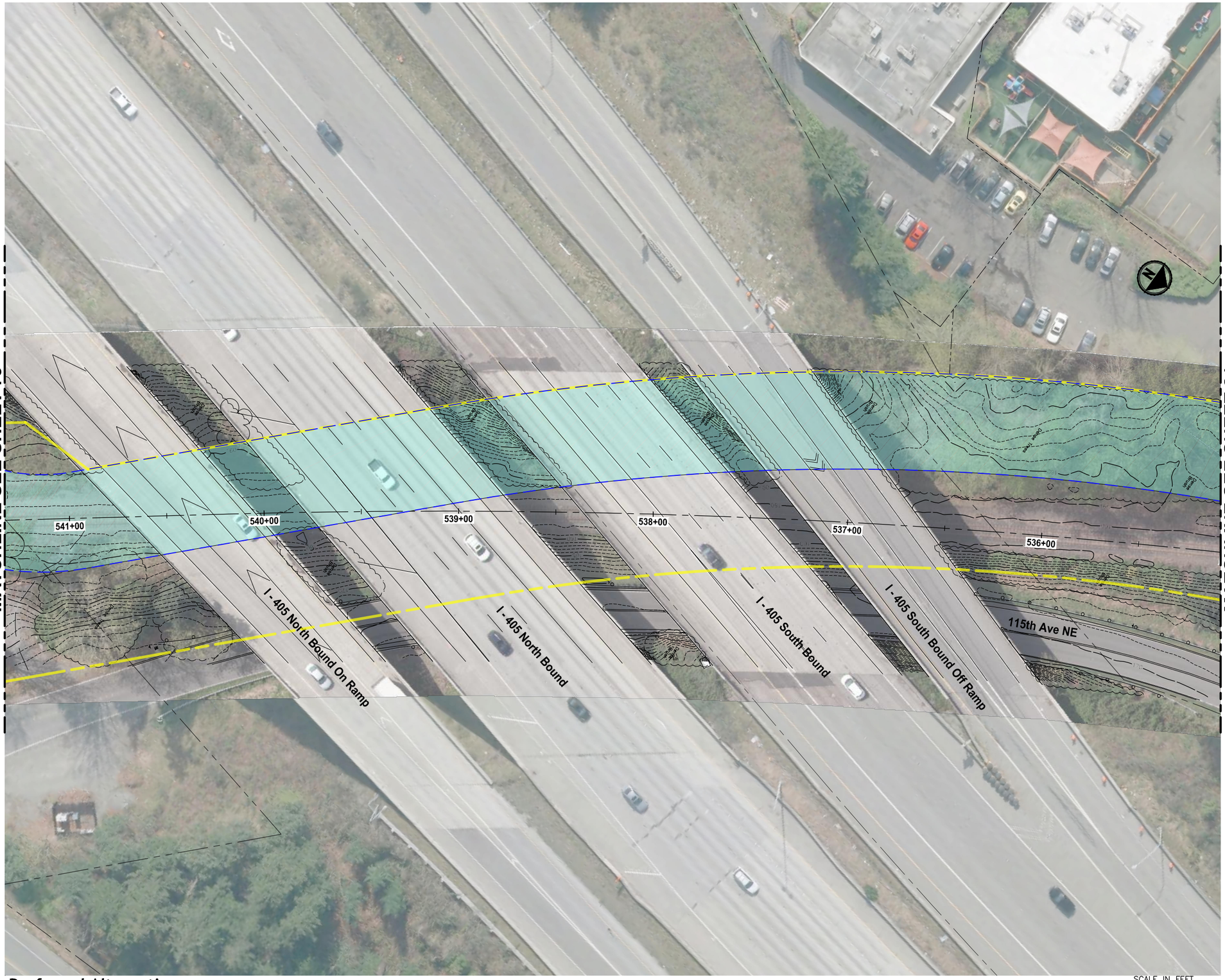

Preferred Alternative

SCALE IN FEET
0 25 50

King County
PARKS
Your Big Backyard

EASTSIDE RAIL CORRIDOR REGIONAL TRAIL FINAL MASTER PLAN

Wilburton Segment

VOLUME 2, SHEET 80

LEGEND:

- TRAIL PLANNING ENVELOPE
- TRAIL PLANNING ENVELOPE WITH EXISTING LAND USE
- ERC RIGHT-OF-WAY
- MILE POST MARKER
- TRAIL ACCESS LOCATION
- WETLAND BOUNDARY

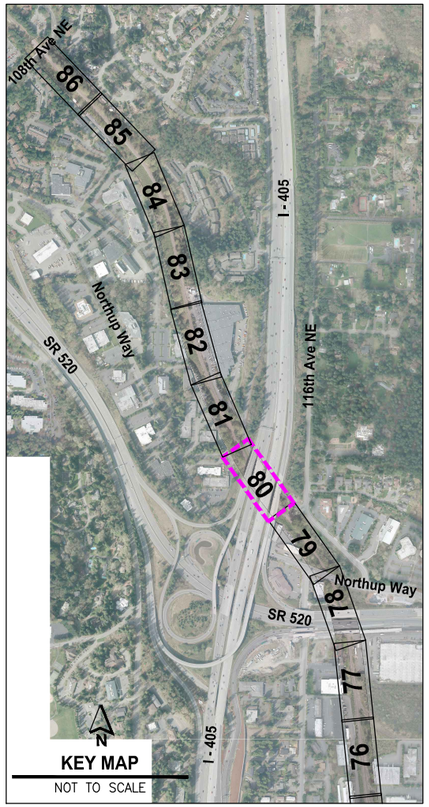

FILE: PS152124P01T01-BS2-SHTS LAYOUT: 81 PATH: U:\PSO\Projects\Clients\1521-KingCo\554-1521-124 EastsideRailCorrMstPln\99Scvs\CADD\DWG PLOTTED BY: purgobut DATE: Wednesday, July 06, 2016 6:28:38 PM

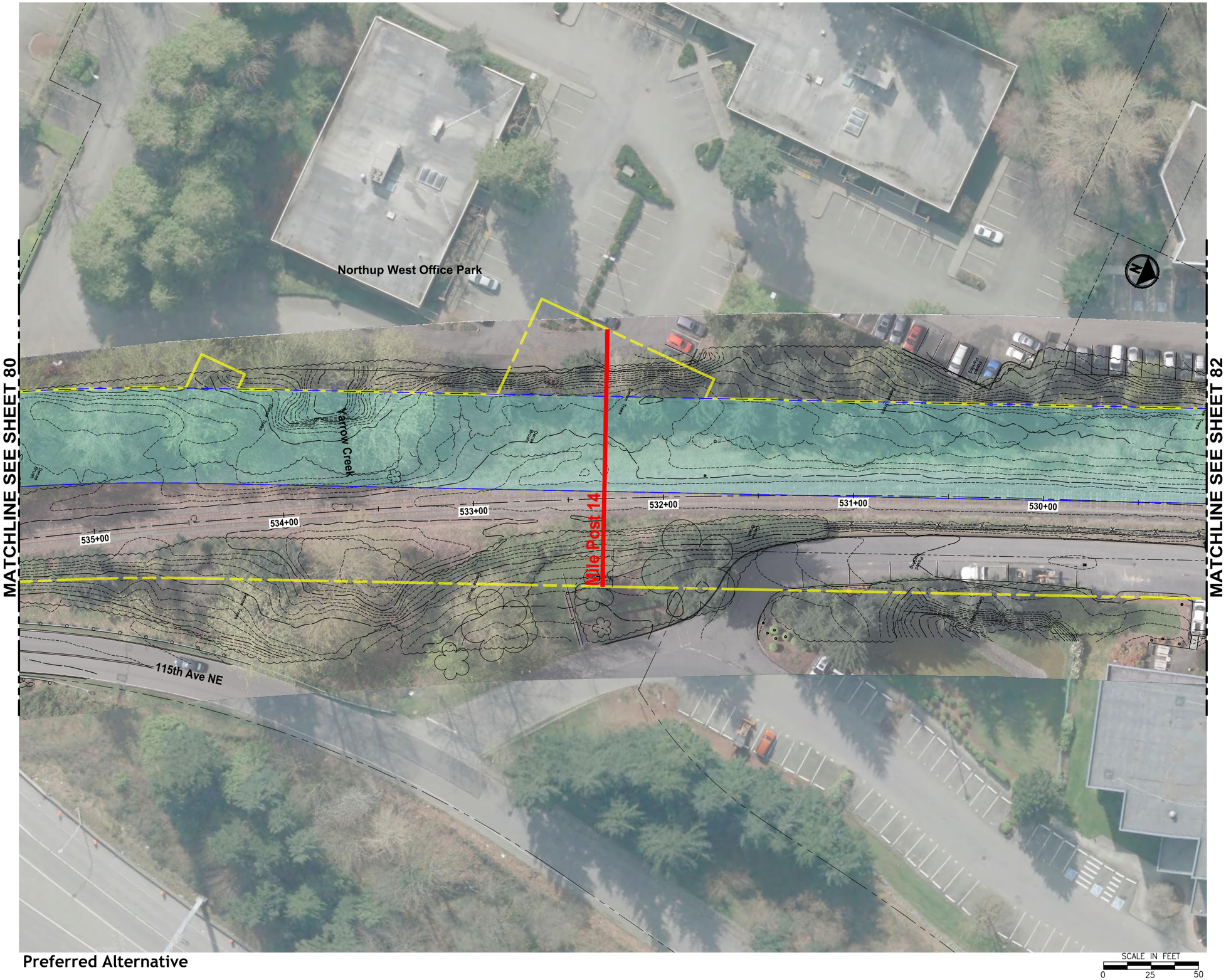

Preferred Alternative

SCALE IN FEET
0 25 50

King County
PARKS
Your Big Backyard

EASTSIDE RAIL CORRIDOR REGIONAL TRAIL FINAL MASTER PLAN

Wilburton Segment

VOLUME 2, SHEET 81

LEGEND:

- TRAIL PLANNING ENVELOPE
- TRAIL PLANNING ENVELOPE WITH EXISTING LAND USE
- ERC RIGHT-OF-WAY
- MILE POST MARKER
- TRAIL ACCESS LOCATION
- WETLAND BOUNDARY

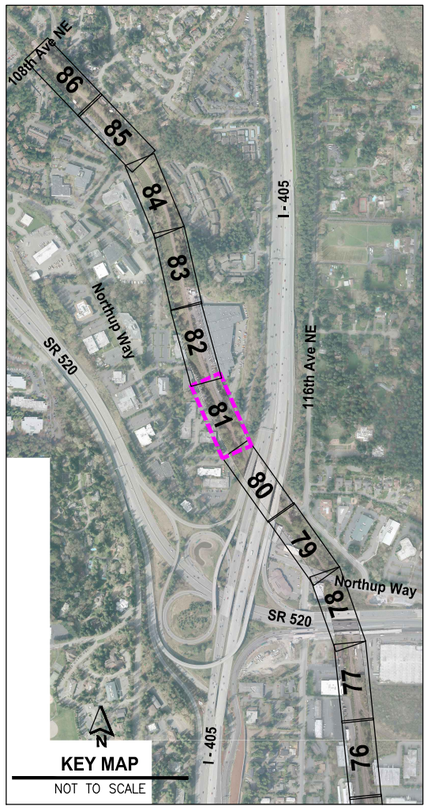

FILE: PS1521124P01T01-BS2-SHTS LAYOUT: 82 PATH: U:\PSO\Projects\Clients\1521-KingCo\554-1521-124 EastsideRailCorridMastPln\995vcs\CADD\DWG PLOTTED BY: purgobut DATE: Wednesday, July 06, 2016 6:29:23 PM

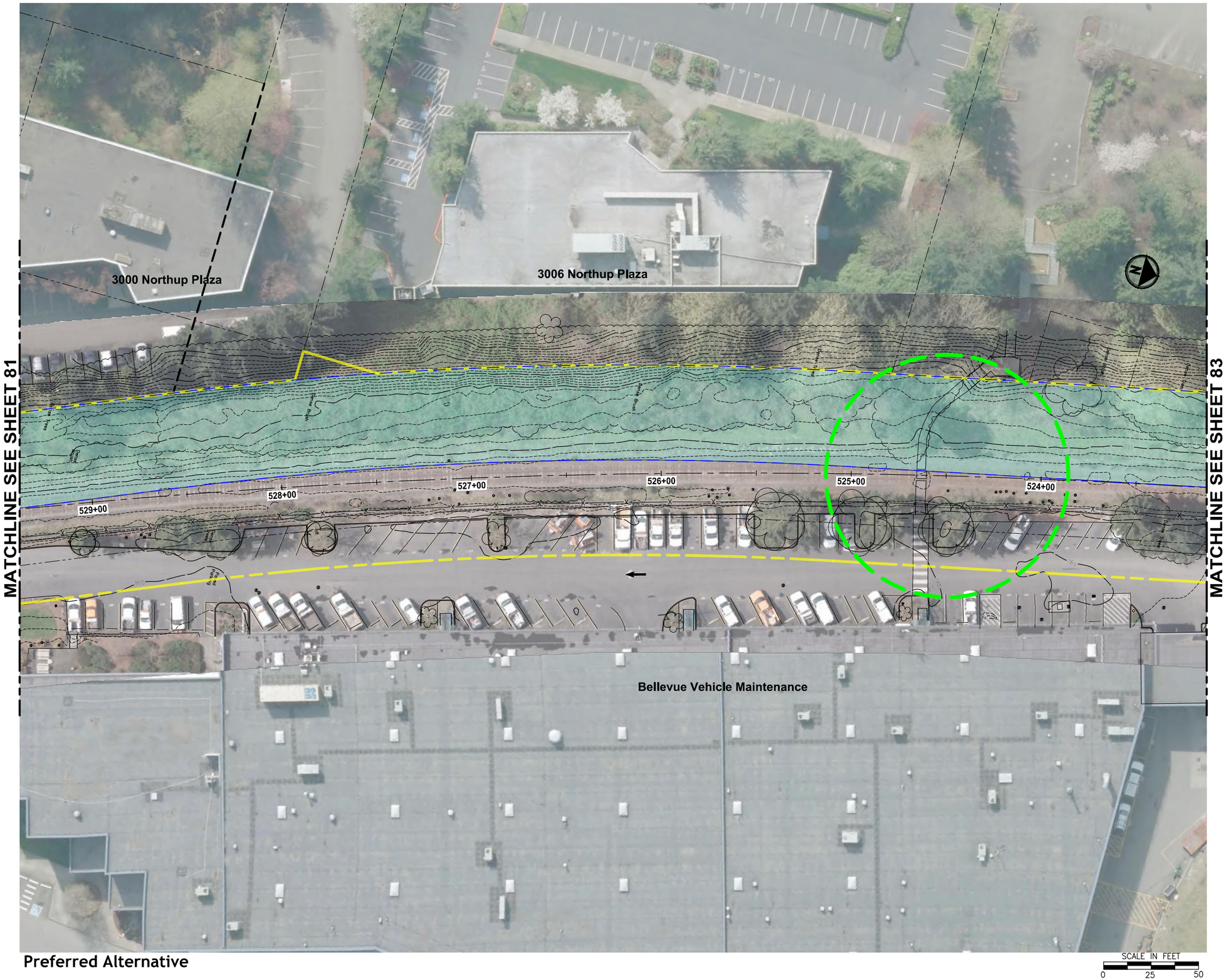

Preferred Alternative

King County
PARKS
Your Big Backyard

EASTSIDE RAIL CORRIDOR REGIONAL TRAIL FINAL MASTER PLAN

Wilburton Segment

VOLUME 2, SHEET 82

LEGEND:

- TRAIL PLANNING ENVELOPE
- TRAIL PLANNING ENVELOPE WITH EXISTING LAND USE
- ERC RIGHT-OF-WAY
- MILE POST MARKER
- TRAIL ACCESS LOCATION
- WETLAND BOUNDARY

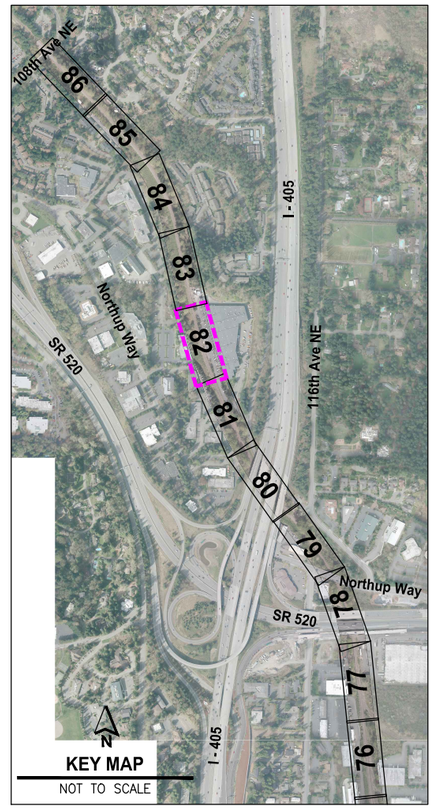

FILE: P:\521124#P0101-BS2-SHTS LAYOUT: 83 PATH: U:\PSO\Projects\Clients\521-KingCo\554-1521-124 EastsideRailCorridorMstPln\99Svcs\CADD\DWG PLOTTED BY: purgobut DATE: Wednesday, July 06, 2016 6:30:04 PM

King County
PARKS
Your Big Backyard

EASTSIDE RAIL CORRIDOR REGIONAL TRAIL FINAL MASTER PLAN

Wilburton Segment

VOLUME 2, SHEET 83

MATCHLINE SEE SHEET 82

MATCHLINE SEE SHEET 84

523+00 522+00 521+00 520+00 519+00 518+00

Bellevue Vehicle Maintenance

Preferred Alternative

SCALE IN FEET
0 25 50

LEGEND:

TRAIL PLANNING ENVELOPE

TRAIL PLANNING ENVELOPE WITH EXISTING LAND USE

ERC RIGHT-OF-WAY

MILE POST MARKER

TRAIL ACCESS LOCATION

WETLAND BOUNDARY

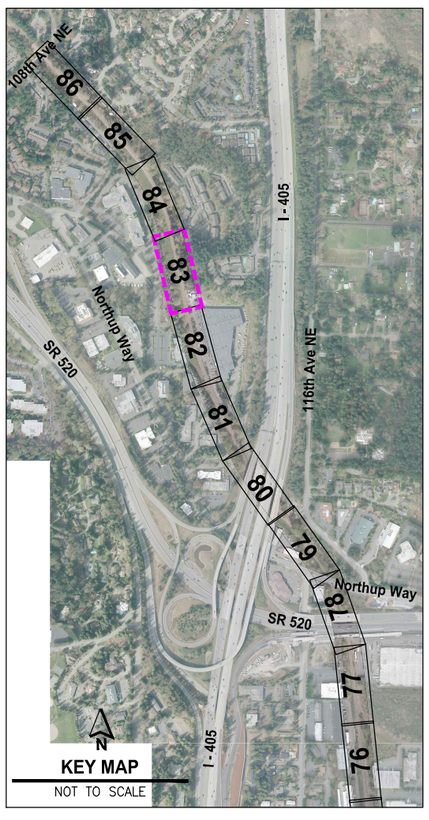

FILE: PS1521124P01T01-BS2-SHTS LAYOUT: 84 PATH: U:\PSO\Projects\Clients\1521-KingCo\554-1521-124 EastsideRailCorridMstPln\995vcs\CADD\DWG PLOTTED BY: purgobut DATE: Wednesday, July 06, 2016 6:30:50 PM

Preferred Alternative

SCALE IN FEET
0 25 50

King County
PARKS
Your Big Backyard

EASTSIDE RAIL CORRIDOR REGIONAL TRAIL FINAL MASTER PLAN

Wilburton Segment

VOLUME 2, SHEET 84

LEGEND:

- TRAIL PLANNING ENVELOPE
- TRAIL PLANNING ENVELOPE WITH EXISTING LAND USE
- ERC RIGHT-OF-WAY
- MILE POST MARKER
- TRAIL ACCESS LOCATION
- WETLAND BOUNDARY

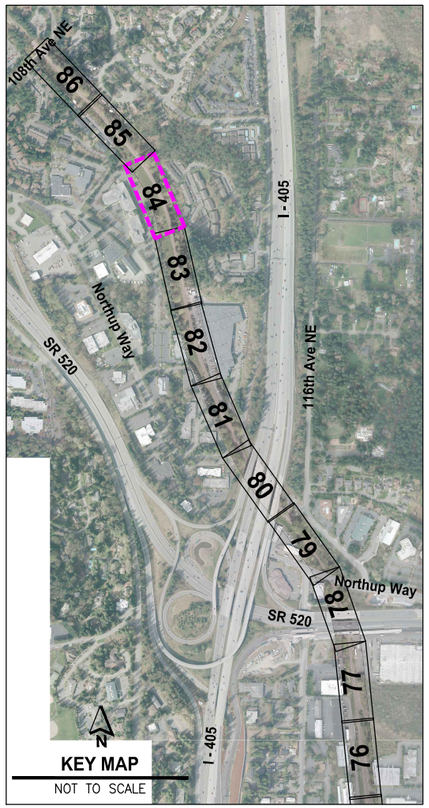

KEY MAP
NOT TO SCALE

FILE: P:\S2124#P0101-BS2-SHTS LAYOUT: 85 PATH: U:\PSO\Projects\Clients\1521-KingCo\354-1521-124 EastsideRailCorridorMstPln\95vca\CADD\DWG PLOTTED BY: purgobut DATE: Wednesday, July 06, 2016 6:31:45 PM

Preferred Alternative

King County
PARKS
Your Big Backyard

EASTSIDE RAIL CORRIDOR REGIONAL TRAIL FINAL MASTER PLAN

Wilburton Segment

VOLUME 2, SHEET 85

LEGEND:

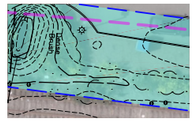

TRAIL PLANNING ENVELOPE

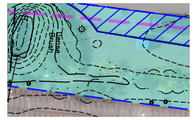

TRAIL PLANNING ENVELOPE WITH EXISTING LAND USE

ERC RIGHT-OF-WAY

MILE POST MARKER

TRAIL ACCESS LOCATION

WETLAND BOUNDARY

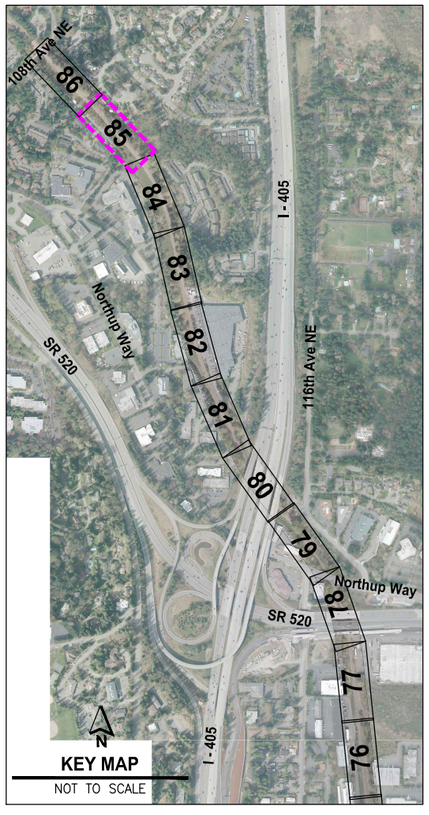

FILE: PS1521124P01T01-BS2-SHTS LAYOUT: 86 PATH: U:\PSO\Projects\Clients\1521-KingCo\554-1521-124 EastsideRailCorridMstPln\995vcs\CADD\DWG PLOTTED BY: purgobut DATE: Wednesday, July 06, 2016 6:32:32 PM



Preferred Alternative

SCALE IN FEET
0 25 50

King County
PARKS
Your Big Backyard

EASTSIDE RAIL CORRIDOR REGIONAL TRAIL FINAL MASTER PLAN

Wilburton Segment

VOLUME 2, SHEET 86

LEGEND:

- TRAIL PLANNING ENVELOPE
- TRAIL PLANNING ENVELOPE WITH EXISTING LAND USE
- ERC RIGHT-OF-WAY
- MILE POST MARKER
- TRAIL ACCESS LOCATION
- WETLAND BOUNDARY

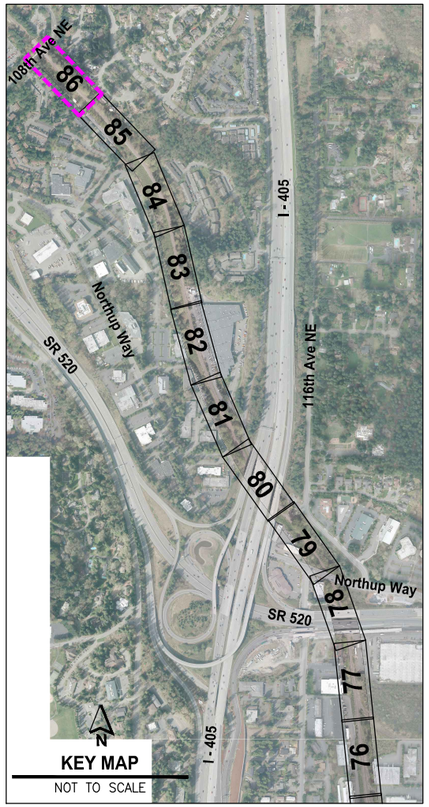

King County
PARKS
Your Big Backyard

EASTSIDE RAIL CORRIDOR
REGIONAL TRAIL
FINAL MASTER PLAN

Valley Segment
Main Line Index

VOLUME 2

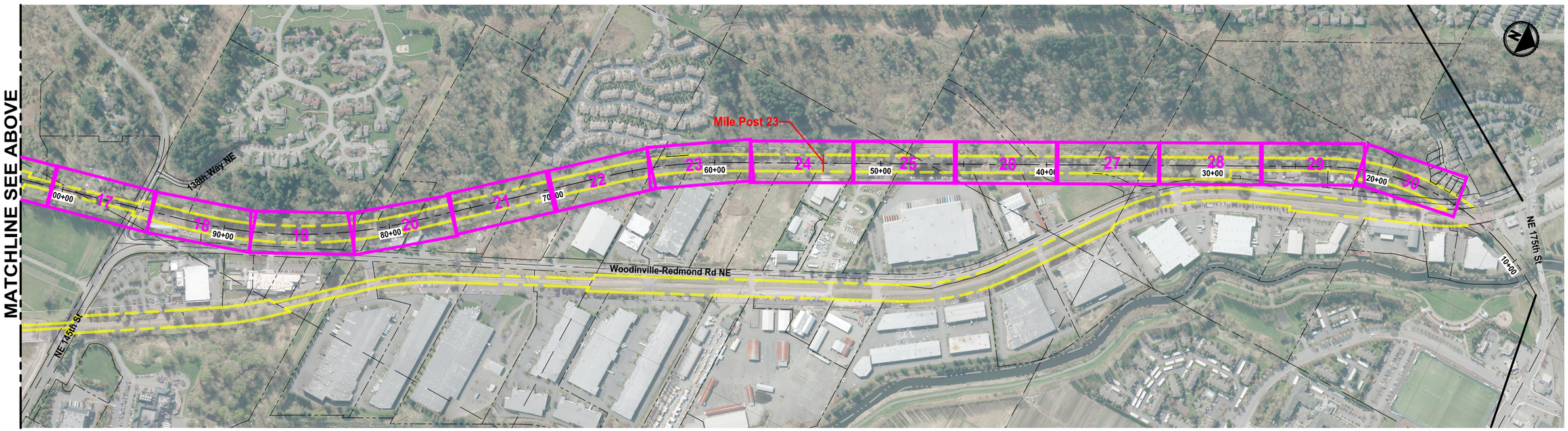

SCALE IN FEET
0 300 600

FILE: PS152112&P01T01-MS-INDX LAYOUT: INDEX PATH: U:\PSO\Projects\Clients\1521-KingCo\554-1521-124 EastsideRailCorridMstrPln\99svcs\CADD\D
PLOTTED BY: purgobut DATE: Thursday, July 07, 2016 7:50:17 AM
WG

FILE: PS152124#P0101-WS-SHTS LAYOUT: 1 PATH: U:\PSO\Projects\Clients\1521-KingCo\554-1521-124 EastsideRailCorridMstPln\99Svcs\CADD\DWG PLOTTED BY: purgabut DATE: Thursday, July 07, 2016 8:01:28 AM

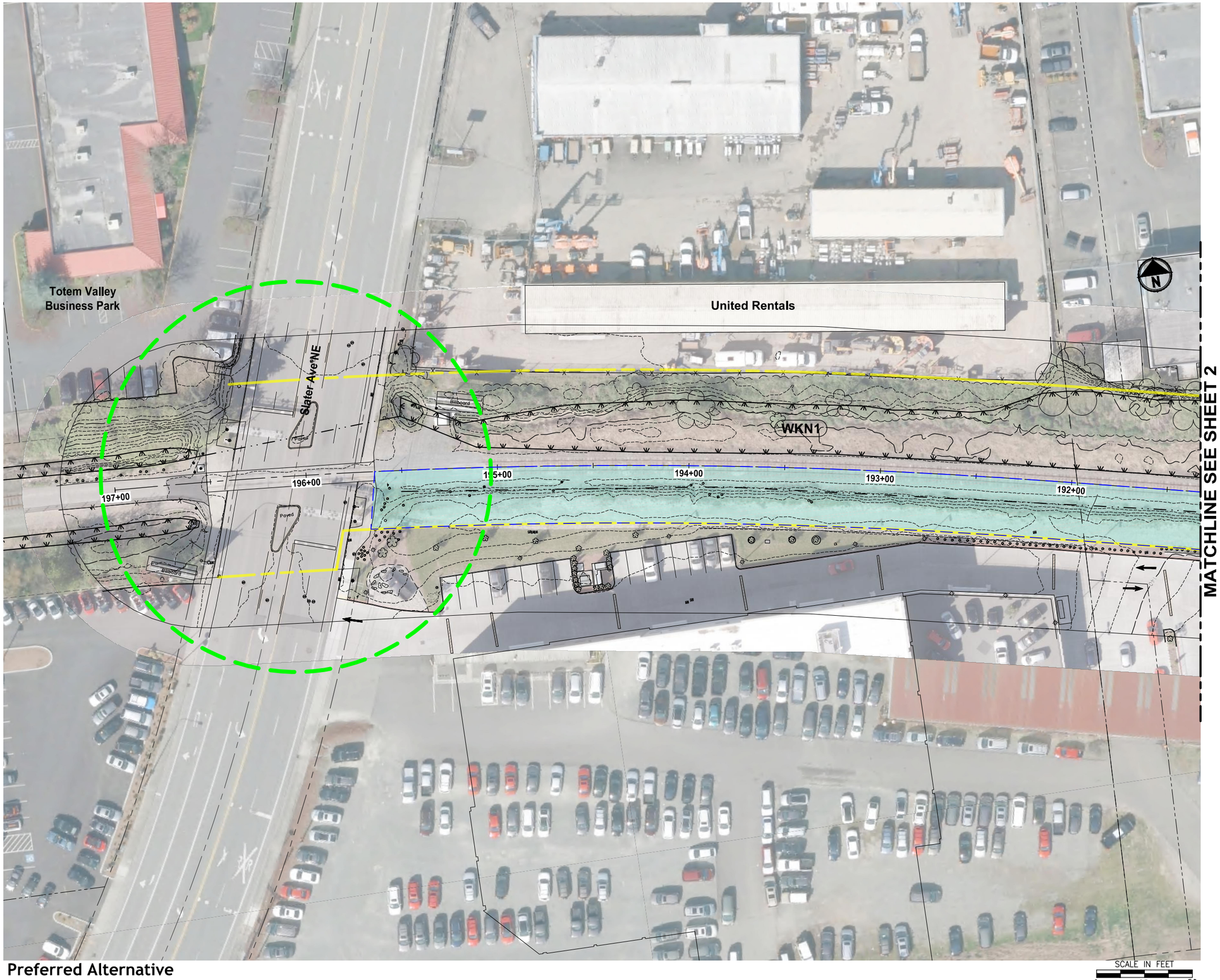

Preferred Alternative

King County
PARKS
Your Big Backyard

EASTSIDE RAIL CORRIDOR REGIONAL TRAIL FINAL MASTER PLAN

Valley Segment Main Line

VOLUME 2, SHEET 1

LEGEND:

- TRAIL PLANNING ENVELOPE
- TRAIL PLANNING ENVELOPE WITH EXISTING LAND USE
- ERC RIGHT-OF-WAY
- MILE POST MARKER
- TRAIL ACCESS LOCATION
- WETLAND BOUNDARY

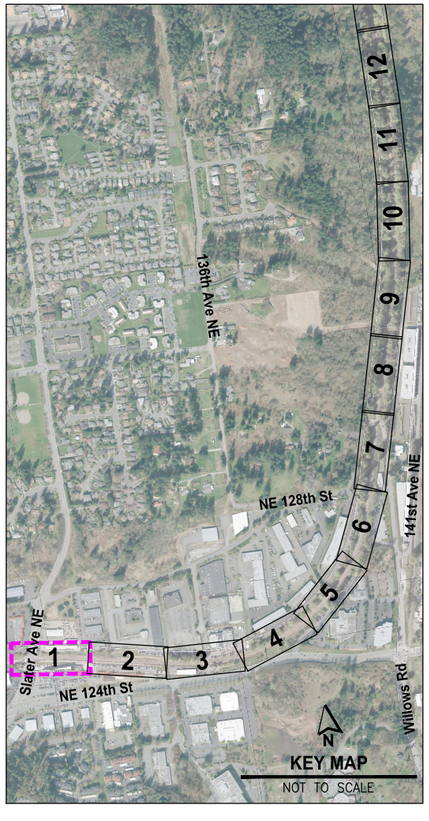

FILE: P:\521124P01T01-WS-SHTS LAYOUT: 2 PATH: U:\FSO\Projects\Clients\1521-KingCo\554-1521-124 EastsideRailCorridMstrPln\99Svcs\CADD\DWG PLOTTED BY: purgabut DATE: Thursday, July 07, 2016 8:02:20 AM

Preferred Alternative

SCALE IN FEET
0 25 50

King County
PARKS
Your Big Backyard

EASTSIDE RAIL CORRIDOR REGIONAL TRAIL FINAL MASTER PLAN

Valley Segment Main Line

VOLUME 2, SHEET 2

LEGEND:

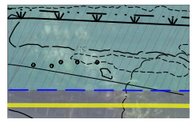

TRAIL PLANNING ENVELOPE

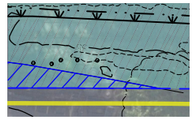

TRAIL PLANNING ENVELOPE WITH EXISTING LAND USE

ERC RIGHT-OF-WAY

MILE POST MARKER

TRAIL ACCESS LOCATION

WETLAND BOUNDARY

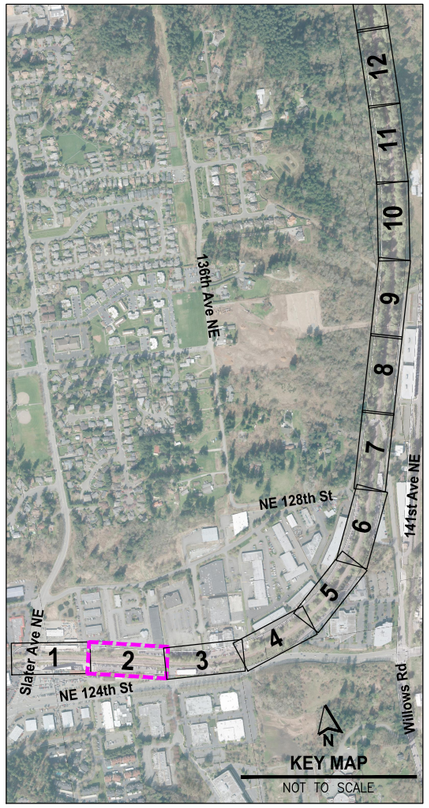

FILE: PS1521124P01T01-WS-SHTS LAYOUT: 3 PATH: U:\PSO\Projects\Clients\1521-KingCo\554-1521-124 EastsideRailCorridMstPln\99Svcs\CADD\DWG PLOTTED BY: purgabut DATE: Thursday, July 07, 2016 8:03:06 AM

Preferred Alternative

SCALE IN FEET
0 25 50

King County
PARKS
Your Big Backyard

EASTSIDE RAIL CORRIDOR REGIONAL TRAIL FINAL MASTER PLAN

Valley Segment Main Line

VOLUME 2, SHEET 3

LEGEND:

- TRAIL PLANNING ENVELOPE
- TRAIL PLANNING ENVELOPE WITH EXISTING LAND USE
- ERC RIGHT-OF-WAY
- MILE POST MARKER
- TRAIL ACCESS LOCATION
- WETLAND BOUNDARY

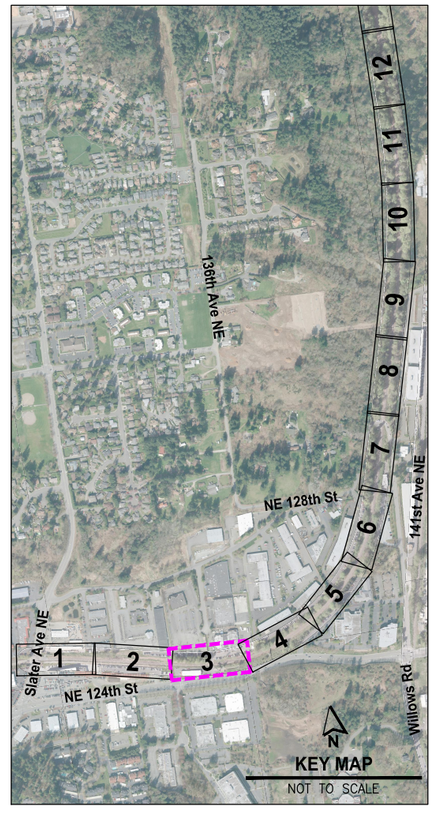

FILE: P:\S2\124#P0100-WS-SHTS LAYOUT: 4 PATH: U:\PSO\Projects\Clients\1521-KingCo\554-1521-124 EastsideRailCorridMstPln\99Scvs\CADD\DWG PLOTTED BY: purgabut DATE: Thursday, July 07, 2016 8:03:58 AM

Preferred Alternative

SCALE IN FEET
0 25 50

King County
PARKS
Your Big Backyard

EASTSIDE RAIL CORRIDOR REGIONAL TRAIL FINAL MASTER PLAN

Valley Segment Main Line

VOLUME 2, SHEET 4

LEGEND:

- TRAIL PLANNING ENVELOPE
- TRAIL PLANNING ENVELOPE WITH EXISTING LAND USE
- ERC RIGHT-OF-WAY
- MILE POST MARKER
- TRAIL ACCESS LOCATION
- WETLAND BOUNDARY

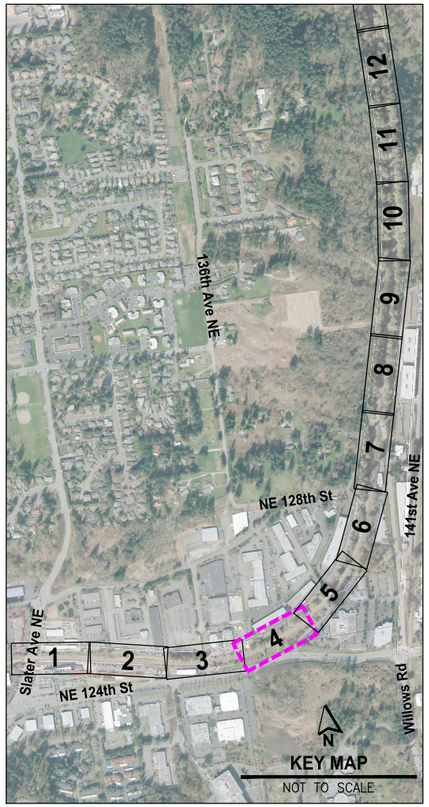

FILE: PS1521124P01T01-WS-SHTS LAYOUT: 5 PATH: U:\PSO\Projects\Client\1521-KingCo\554-1521-124 EastsideRailCorridMstPln\99Svcs\CADD\DWG PLOTTED BY: purgabut DATE: Thursday, July 07, 2016 8:05:08 AM

Preferred Alternative

King County
PARKS
Your Big Backyard

EASTSIDE RAIL CORRIDOR REGIONAL TRAIL FINAL MASTER PLAN

Valley Segment Main Line

VOLUME 2, SHEET 5

LEGEND:

- TRAIL PLANNING ENVELOPE
- TRAIL PLANNING ENVELOPE WITH EXISTING LAND USE
- ERC RIGHT-OF-WAY
- MILE POST MARKER
- TRAIL ACCESS LOCATION
- WETLAND BOUNDARY

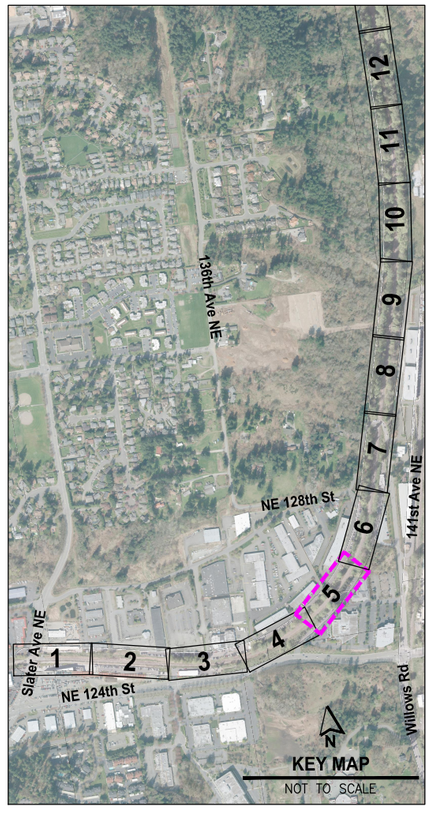

FILE: P:\S2\124#P0101-WS-SHTS LAYOUT: 6 PATH: U:\PSG\Projects\Clients\1521-KingCo\554-1521-124 EastsideRailCorrdMstPln\99Scvs\CADD\DWG PLOTTED BY: purgabut DATE: Thursday, July 07, 2016 8:06:07 AM

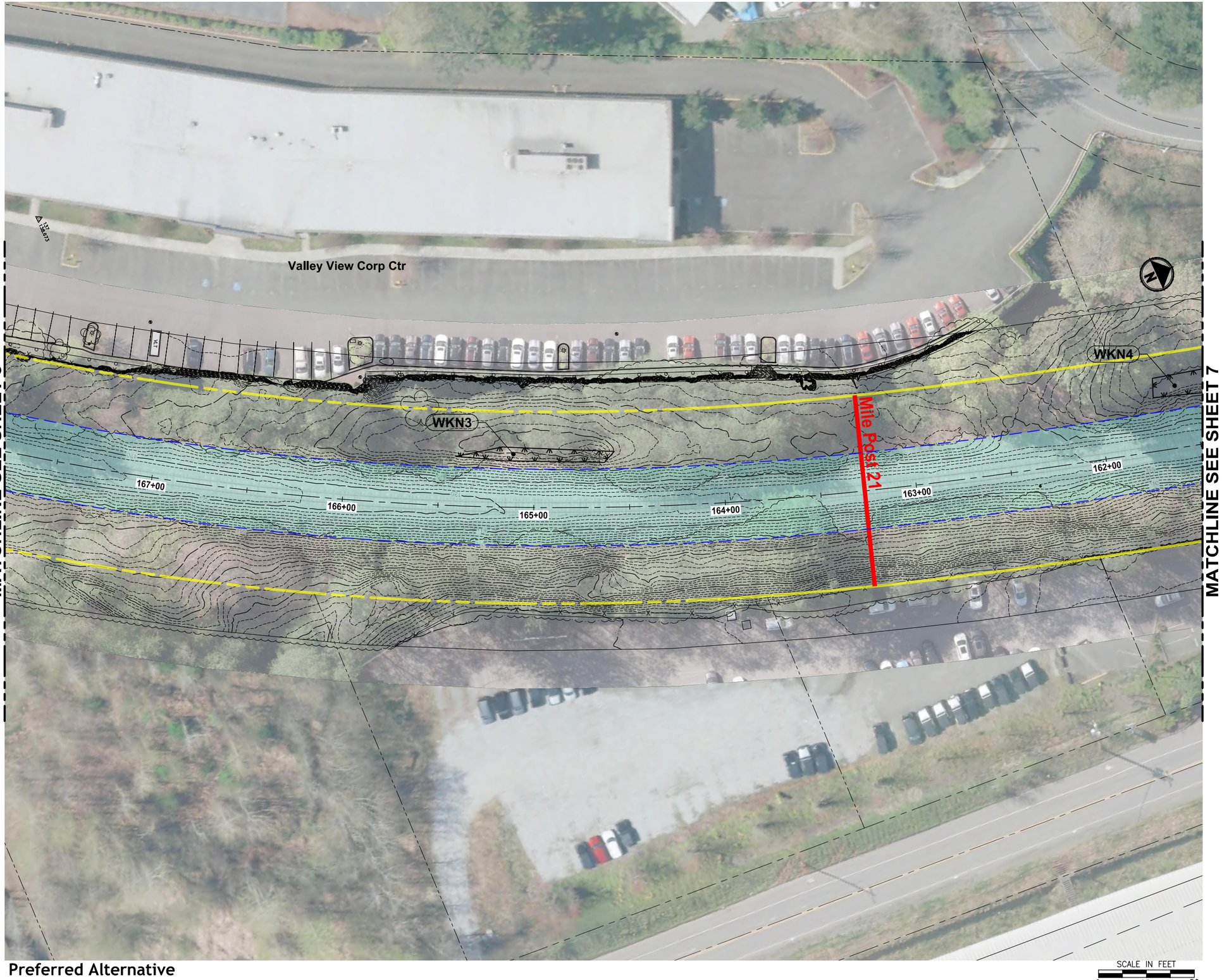

Preferred Alternative

SCALE IN FEET
0 25 50

King County
PARKS
Your Big Backyard

EASTSIDE RAIL CORRIDOR REGIONAL TRAIL FINAL MASTER PLAN

Valley Segment Main Line

VOLUME 2, SHEET 6

LEGEND:

- TRAIL PLANNING ENVELOPE
- TRAIL PLANNING ENVELOPE WITH EXISTING LAND USE
- ERC RIGHT-OF-WAY
- MILE POST MARKER
- TRAIL ACCESS LOCATION
- WETLAND BOUNDARY

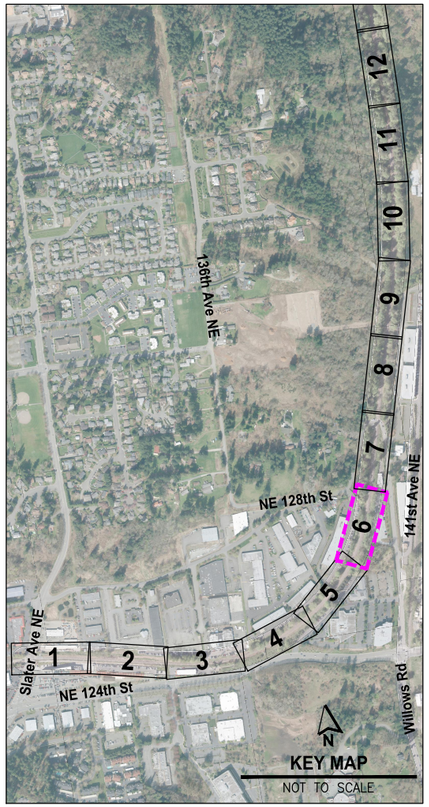

KEY MAP
NOT TO SCALE

FILE: PS152112#P01T01-WS-SHTS LAYOUT: 7 PATH: U:\FSO\Projects\Clients\1521-KingCo\554-1521-124 EastsideRailCorridMstPln\99Svcs\CADD\DWG PLOTTED BY: purgabut DATE: Thursday, July 07, 2016 8:07:05 AM

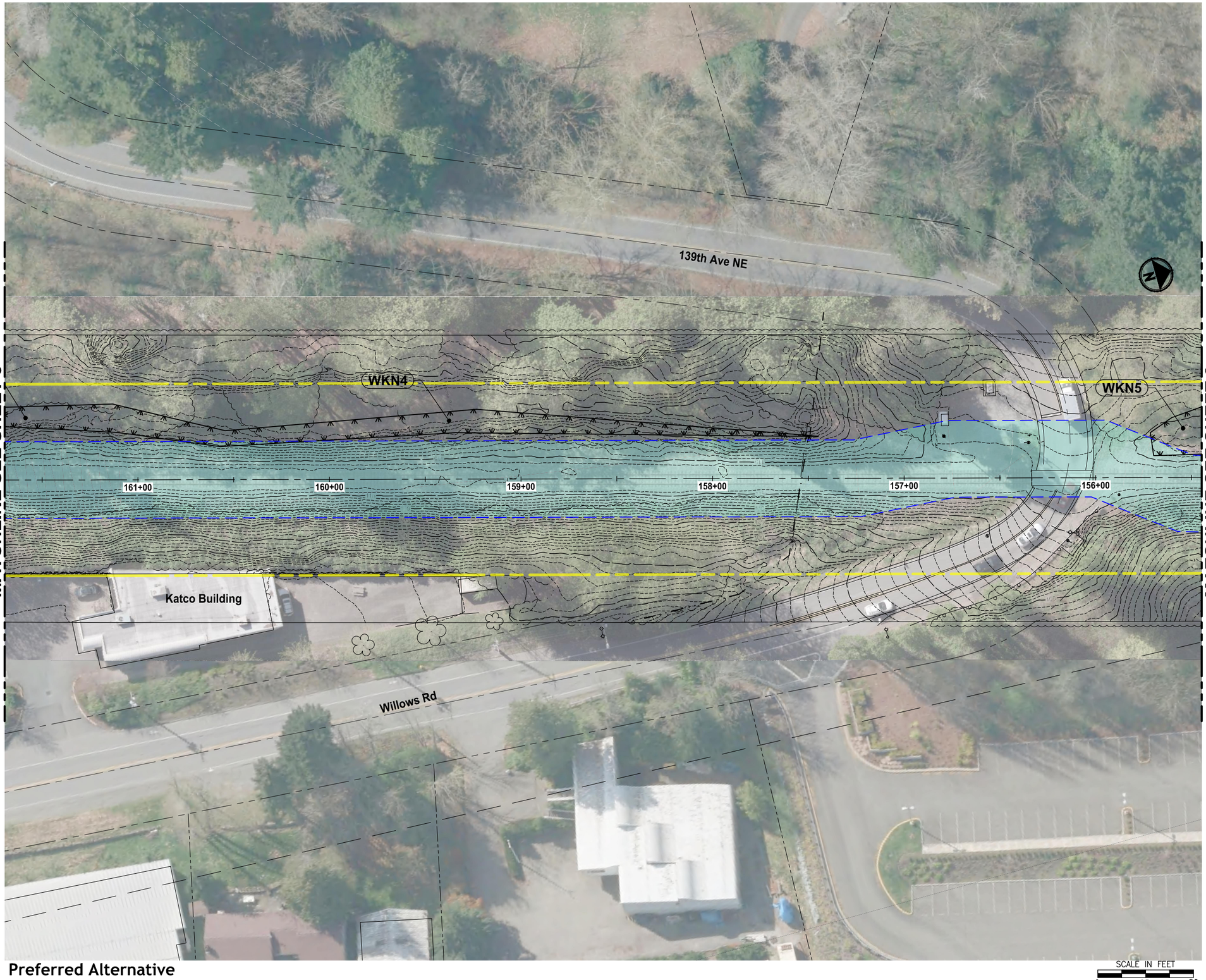

Preferred Alternative

King County
PARKS
Your Big Backyard

EASTSIDE RAIL CORRIDOR REGIONAL TRAIL FINAL MASTER PLAN

Valley Segment Main Line

VOLUME 2, SHEET 7

LEGEND:

- TRAIL PLANNING ENVELOPE
- TRAIL PLANNING ENVELOPE WITH EXISTING LAND USE
- ERC RIGHT-OF-WAY
- MILE POST MARKER
- TRAIL ACCESS LOCATION
- WETLAND BOUNDARY

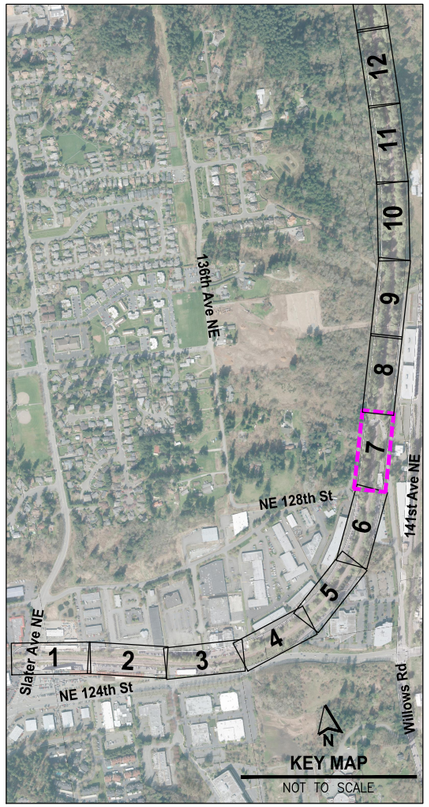

FILE: PS1521124#POI101-WS-SHTS LAYOUT: 8 PATH: U:\PSO\Projects\Clients\1521-KingCo\554-1521-124 EastsideRailCorridMstPln\99Sheets\CADD\DWG PLOTTED BY: purgabut DATE: Thursday, July 07, 2016 8:08:00 AM



Preferred Alternative

King County
PARKS
Your Big Backyard

EASTSIDE RAIL CORRIDOR REGIONAL TRAIL FINAL MASTER PLAN

Valley Segment Main Line

VOLUME 2, SHEET 8

LEGEND:

- TRAIL PLANNING ENVELOPE
- TRAIL PLANNING ENVELOPE WITH EXISTING LAND USE
- ERC RIGHT-OF-WAY
- MILE POST MARKER
- TRAIL ACCESS LOCATION
- WETLAND BOUNDARY

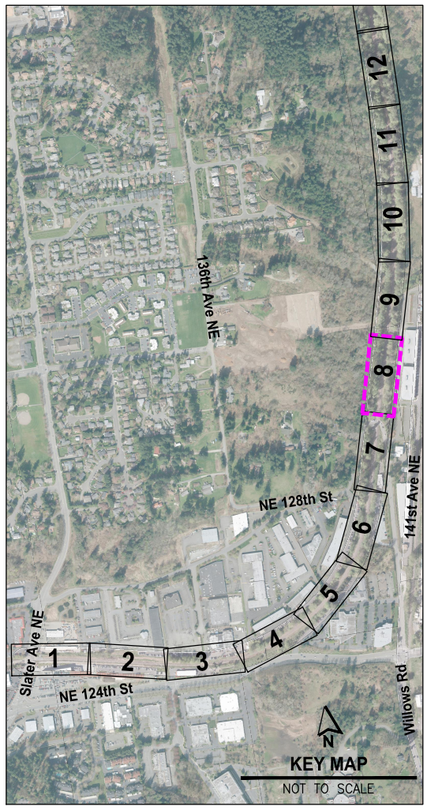

FILE: P:\5212\24P01T01-WS-SHTS LAYOUT: 9 PATH: U:\PSO\Projects\Clients\1521-KingCo\554-1521-124 EastsideRailCorridMstPln\99Svcs\CADD\DWG PLOTTED BY: purgabut DATE: Thursday, July 07, 2016 8:08:56 AM

Preferred Alternative

King County
PARKS
Your Big Backyard

EASTSIDE RAIL CORRIDOR REGIONAL TRAIL FINAL MASTER PLAN

Valley Segment Main Line

VOLUME 2, SHEET 9

LEGEND:

- TRAIL PLANNING ENVELOPE
- TRAIL PLANNING ENVELOPE WITH EXISTING LAND USE
- ERC RIGHT-OF-WAY
- MILE POST MARKER
- TRAIL ACCESS LOCATION
- WETLAND BOUNDARY

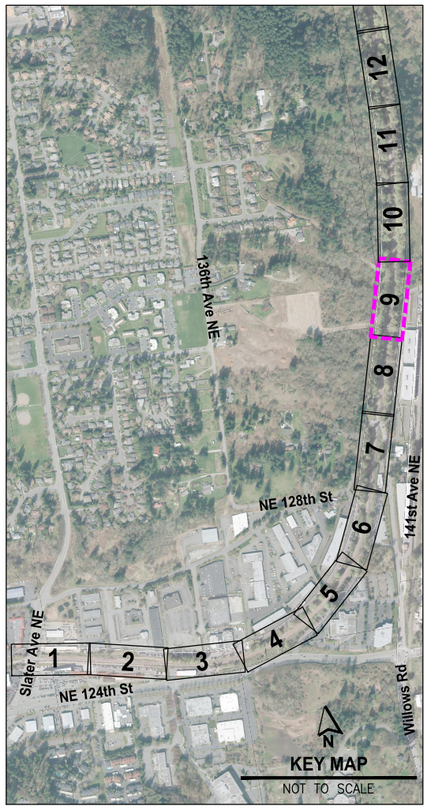

FILE: PS1521124P01T01-WS-SHTS LAYOUT: 10 PATH: U:\PSO\Projects\Clients\1521-KingCo\554-1521-124 EastsideRailCorridMstPln\99Svcs\CADD\DWG PLOTTED BY: purgobut DATE: Thursday, July 07, 2016 8:09:49 AM



Preferred Alternative

King County
PARKS
Your Big Backyard

EASTSIDE RAIL CORRIDOR REGIONAL TRAIL FINAL MASTER PLAN

Valley Segment Main Line

VOLUME 2, SHEET 10

LEGEND:

- TRAIL PLANNING ENVELOPE
- TRAIL PLANNING ENVELOPE WITH EXISTING LAND USE
- ERC RIGHT-OF-WAY
- MILE POST MARKER
- TRAIL ACCESS LOCATION
- WETLAND BOUNDARY

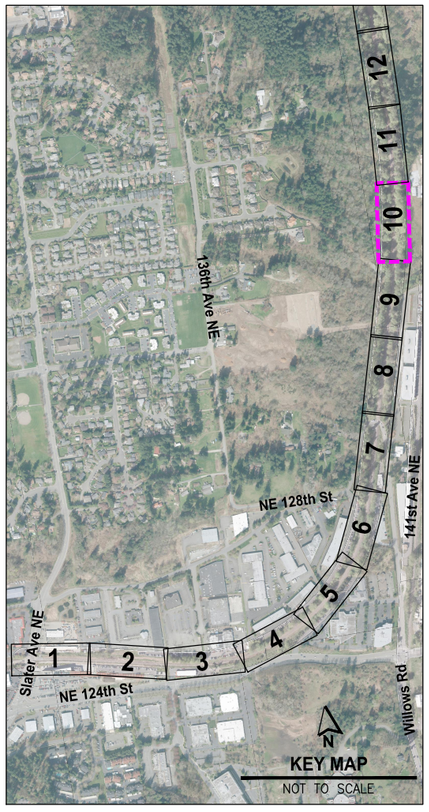

FILE: PS1521124P01T01-WS-SHTS LAYOUT: 11 PATH: U:\PSO\Projects\Clients\1521-KingCo\554-1521-124 EastsideRailCorridMstPln\99Svcs\CADD\DWG PLOTTED BY: purgobut DATE: Thursday, July 07, 2016 8:10:40 AM

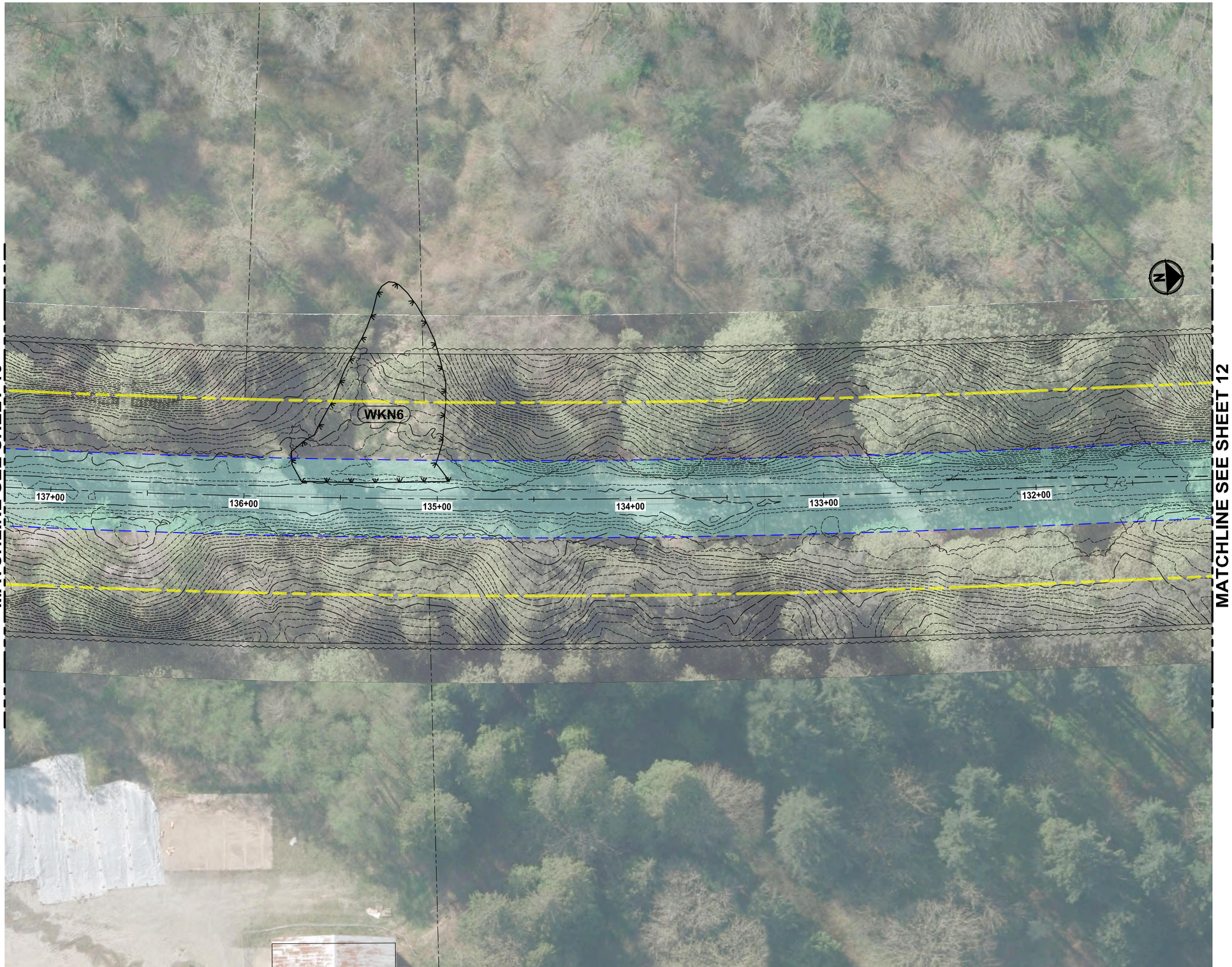

Preferred Alternative

SCALE IN FEET
0 25 50

King County
PARKS
Your Big Backyard

EASTSIDE RAIL CORRIDOR REGIONAL TRAIL FINAL MASTER PLAN

Valley Segment Main Line

VOLUME 2, SHEET 11

LEGEND:

- TRAIL PLANNING ENVELOPE
- TRAIL PLANNING ENVELOPE WITH EXISTING LAND USE
- ERC RIGHT-OF-WAY
- MILE POST MARKER
- TRAIL ACCESS LOCATION
- WETLAND BOUNDARY

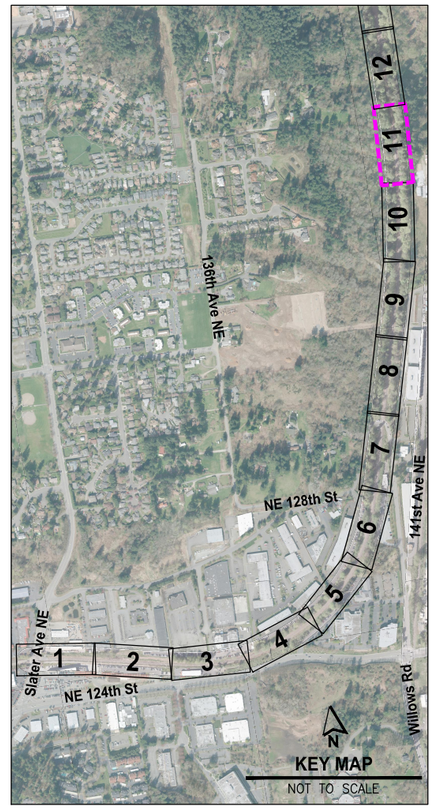

FILE: PS1521124P0101-WS-SHTS LAYOUT: 12 PATH: U:\PSO\Projects\Clients\1521-KingCo\554-1521-124 EastsideRailCorridorMstPln\99Svcs\CADD\DWG PLOTTED BY: purgobut DATE: Thursday, July 07, 2016 8:11:27 AM



Preferred Alternative

SCALE IN FEET
0 25 50

King County
PARKS
Your Big Backyard

EASTSIDE RAIL CORRIDOR REGIONAL TRAIL FINAL MASTER PLAN

Valley Segment Main Line

VOLUME 2, SHEET 12

LEGEND:

- TRAIL PLANNING ENVELOPE
- TRAIL PLANNING ENVELOPE WITH EXISTING LAND USE
- ERC RIGHT-OF-WAY
- MILE POST MARKER
- TRAIL ACCESS LOCATION
- WETLAND BOUNDARY

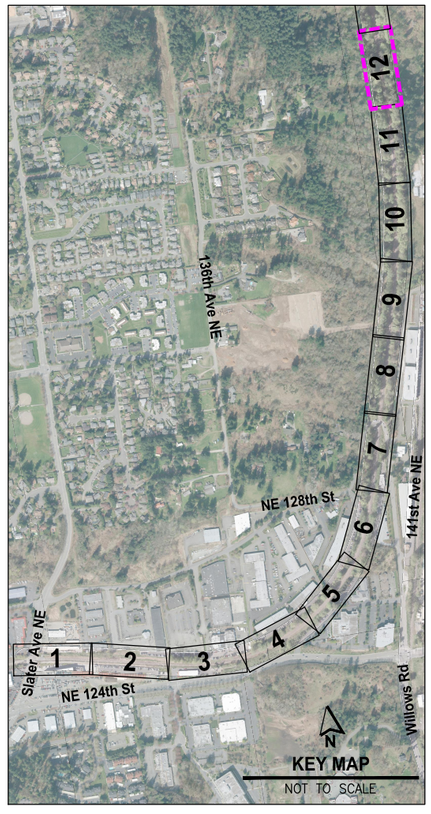

FILE: PS1521124P01T01-WS-SHTS LAYOUT: 13 PATH: U:\PSO\Projects\Clients\1521-KingCo\554-1521-124 EastsideRailCorridMstPln\99Svcs\CADD\DWG PLOTTED BY: purgobut DATE: Thursday, July 07, 2016 8:12:17 AM

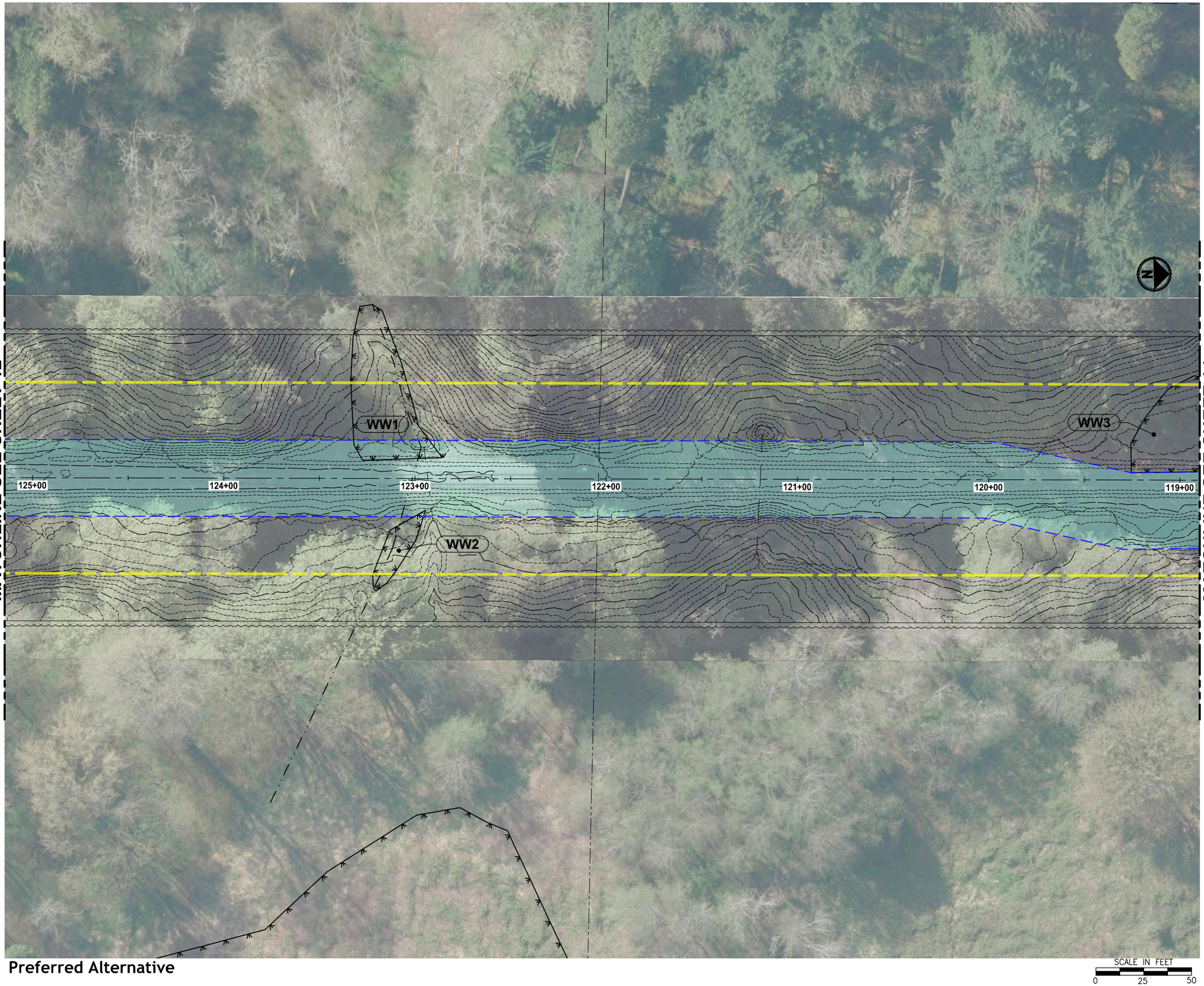

Preferred Alternative

King County
PARKS
Your Big Backyard

EASTSIDE RAIL CORRIDOR REGIONAL TRAIL FINAL MASTER PLAN

Valley Segment Main Line

VOLUME 2, SHEET 13

LEGEND:

- TRAIL PLANNING ENVELOPE
- TRAIL PLANNING ENVELOPE WITH EXISTING LAND USE
- ERC RIGHT-OF-WAY
- MILE POST MARKER
- TRAIL ACCESS LOCATION
- WETLAND BOUNDARY

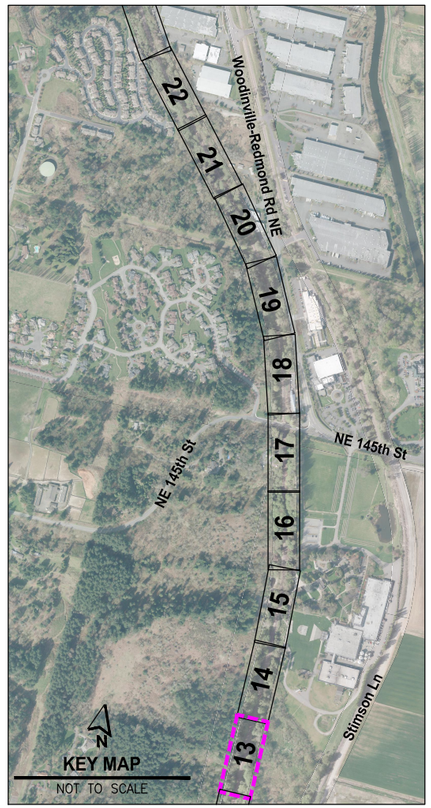

FILE: P:\S2124\P0101-WS-SHTS LAYOUT: 14 PATH: U:\PSO\Projects\Clients\1521-KingCo\554-1521-124 EcastsdeRailCorridVisPln\99Svcs\CADD\DWG PLOTTED BY: purgobut DATE: Thursday, July 07, 2016 8:13:08 AM



Preferred Alternative

King County
PARKS
Your Big Backyard

EASTSIDE RAIL CORRIDOR REGIONAL TRAIL FINAL MASTER PLAN

Valley Segment Main Line

VOLUME 2, SHEET 14

LEGEND:

- TRAIL PLANNING ENVELOPE
- TRAIL PLANNING ENVELOPE WITH EXISTING LAND USE
- ERC RIGHT-OF-WAY
- MILE POST MARKER
- TRAIL ACCESS LOCATION
- WETLAND BOUNDARY

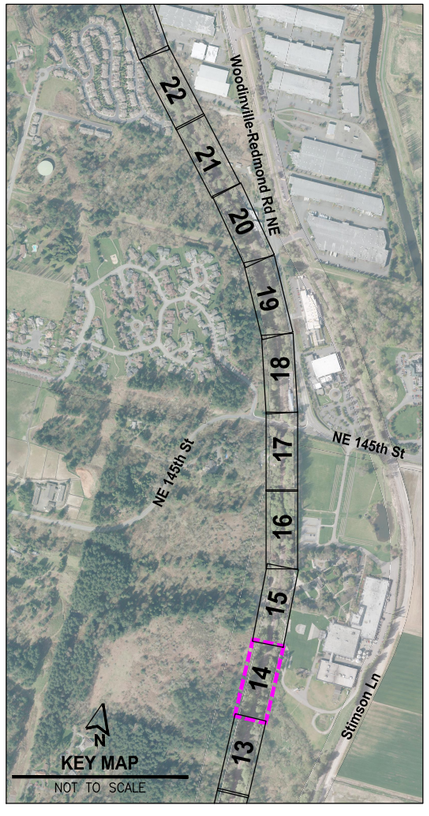

PLOTTED BY: purgobut DATE: Thursday, July 07, 2016 8:13:59 AM
PLOTTED BY: purgobut DATE: Thursday, July 07, 2016 8:13:59 AM
FILE: PS152124P01T01-WS-SHTS LAYOUT: 15 PATH: U:\PSO\Projects\Clients\1521-KingCo\554-1521-124 EastsideRailCorridMstrPln\99Svcs\CADD\DWG

Preferred Alternative

SCALE IN FEET
0 25 50

King County
PARKS
Your Big Backyard

EASTSIDE RAIL CORRIDOR REGIONAL TRAIL FINAL MASTER PLAN

Valley Segment Main Line

VOLUME 2, SHEET 15

LEGEND:

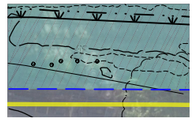

TRAIL PLANNING ENVELOPE

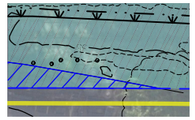

TRAIL PLANNING ENVELOPE WITH EXISTING LAND USE

ERC RIGHT-OF-WAY

MILE POST MARKER

TRAIL ACCESS LOCATION

WETLAND BOUNDARY

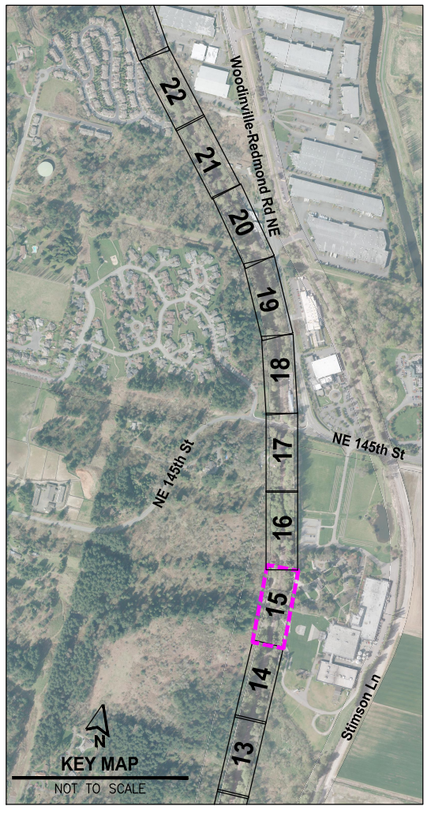

FILE: PS1521124#P0101-WS-SHTS LAYOUT: 16 PATH: U:\PSO\Projects\Clients\1521-KingCo\554-1521-124 EastsideRailCorridVisPln\99Svcs\CADD\DWG PLOTTED BY: purgobut DATE: Thursday, July 07, 2016 8:14:51 AM



Preferred Alternative

King County
PARKS
Your Big Backyard

EASTSIDE RAIL CORRIDOR REGIONAL TRAIL FINAL MASTER PLAN

Valley Segment Main Line

VOLUME 2, SHEET 16

LEGEND:

- TRAIL PLANNING ENVELOPE
- TRAIL PLANNING ENVELOPE WITH EXISTING LAND USE
- ERC RIGHT-OF-WAY
- MILE POST MARKER
- TRAIL ACCESS LOCATION
- WETLAND BOUNDARY

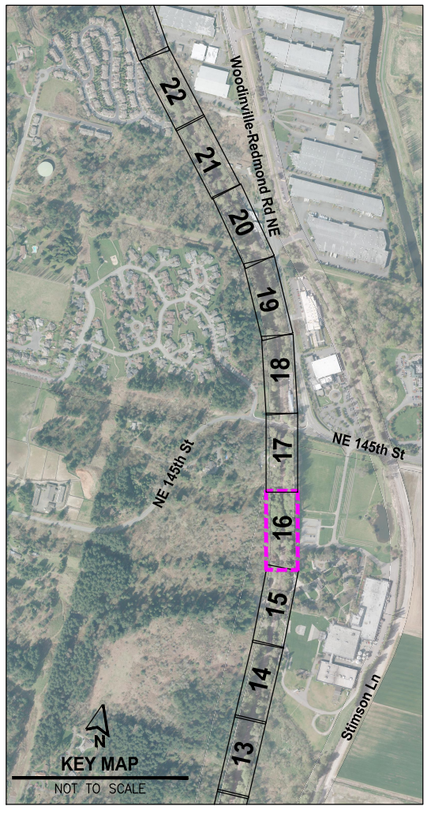

FILE: PS152124P01T01-WS-SHTS LAYOUT: 17 PATH: U:\PSO\Projects\Clients\1521-KingCo\554-1521-124 EastsideRailCorridMstrPln\99Svcs\CADD\DWG PLOTTED BY: purgobut DATE: Thursday, July 07, 2016 8:15:40 AM

King County
PARKS
Your Big Backyard

EASTSIDE RAIL CORRIDOR REGIONAL TRAIL FINAL MASTER PLAN

Valley Segment Main Line

VOLUME 2, SHEET 17

MATCHLINE SEE SHEET 16

MATCHLINE SEE SHEET 18

Ste Michelle Caretaker Sfr

WW5

WW6

100+00

99+00

98+00

97+00

96+00

95+00

NE 145th St

140th Pl NE

Ste Michelle Winery Land

Preferred Alternative

SCALE IN FEET
0 25 50

LEGEND:

TRAIL PLANNING ENVELOPE

TRAIL PLANNING ENVELOPE WITH EXISTING LAND USE

ERC RIGHT-OF-WAY

MILE POST MARKER

TRAIL ACCESS LOCATION

WETLAND BOUNDARY

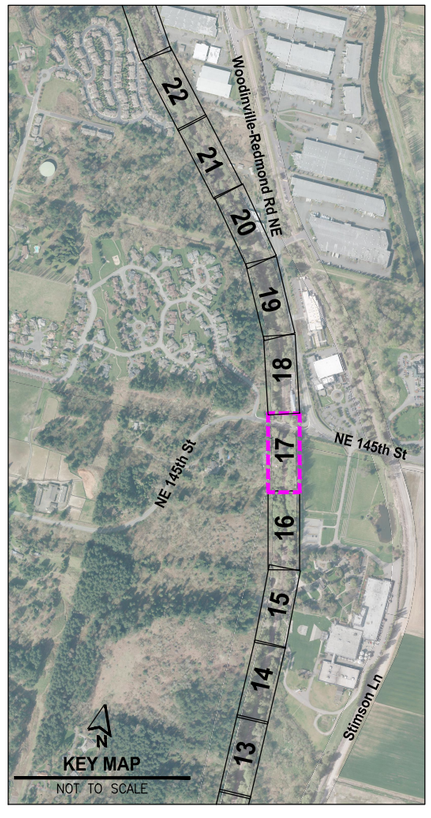

FILE: PS152112#P01T01-WS-SHTS LAYOUT: 18 PATH: u:\PSO\Projects\Clients\1521-KingCo\554-1521-124 EastsideRailCorridWstPln\99Svcs\CADD\DWG PLOTTED BY: purgobut DATE: Thursday, July 07, 2016 8:16:31 AM

King County
PARKS
Your Big Backyard

EASTSIDE RAIL CORRIDOR REGIONAL TRAIL FINAL MASTER PLAN

Valley Segment Main Line

VOLUME 2, SHEET 18



Preferred Alternative

SCALE IN FEET
0 25 50

LEGEND:

- TRAIL PLANNING ENVELOPE
- TRAIL PLANNING ENVELOPE WITH EXISTING LAND USE
- ERC RIGHT-OF-WAY
- MILE POST MARKER
- TRAIL ACCESS LOCATION
- WETLAND BOUNDARY

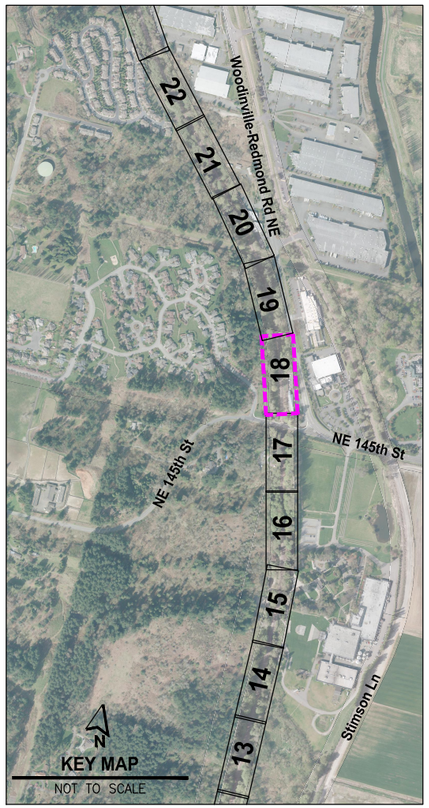

FILE: P5152124P0100-WS-SHTS LAYOUT: 19 PATH: U:\PSO\Projects\Clients\1521-KingCo\554-1521-124 EastsideRailCorridMstPln\99Svcs\CAD\DWG PLOTTED BY: purgobut DATE: Thursday, July 07, 2016 8:17:29 AM



Preferred Alternative

SCALE IN FEET
0 25 50

King County
PARKS
Your Big Backyard

EASTSIDE RAIL CORRIDOR REGIONAL TRAIL FINAL MASTER PLAN

Valley Segment Main Line

VOLUME 2, SHEET 19

LEGEND:

- TRAIL PLANNING ENVELOPE
- TRAIL PLANNING ENVELOPE WITH EXISTING LAND USE
- ERC RIGHT-OF-WAY
- MILE POST MARKER
- TRAIL ACCESS LOCATION
- WETLAND BOUNDARY

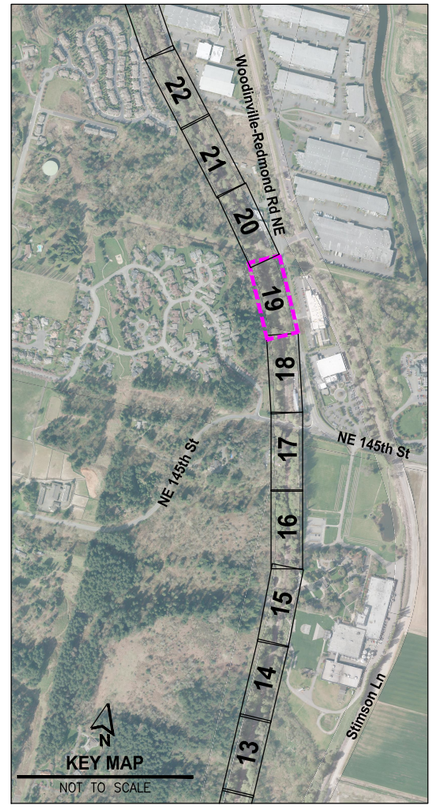

KEY MAP
NOT TO SCALE

FILE: P:\S2124#P0101-WS-SHTS LAYOUT: 20 PATH: U:\PSO\Projects\Clients\1521-KingCo\554-1521-124 EastsideRailCorridMstPln\99Svcs\CADD\DWG PLOTTED BY: purgobut DATE: Thursday, July 07, 2016 8:18:34 AM

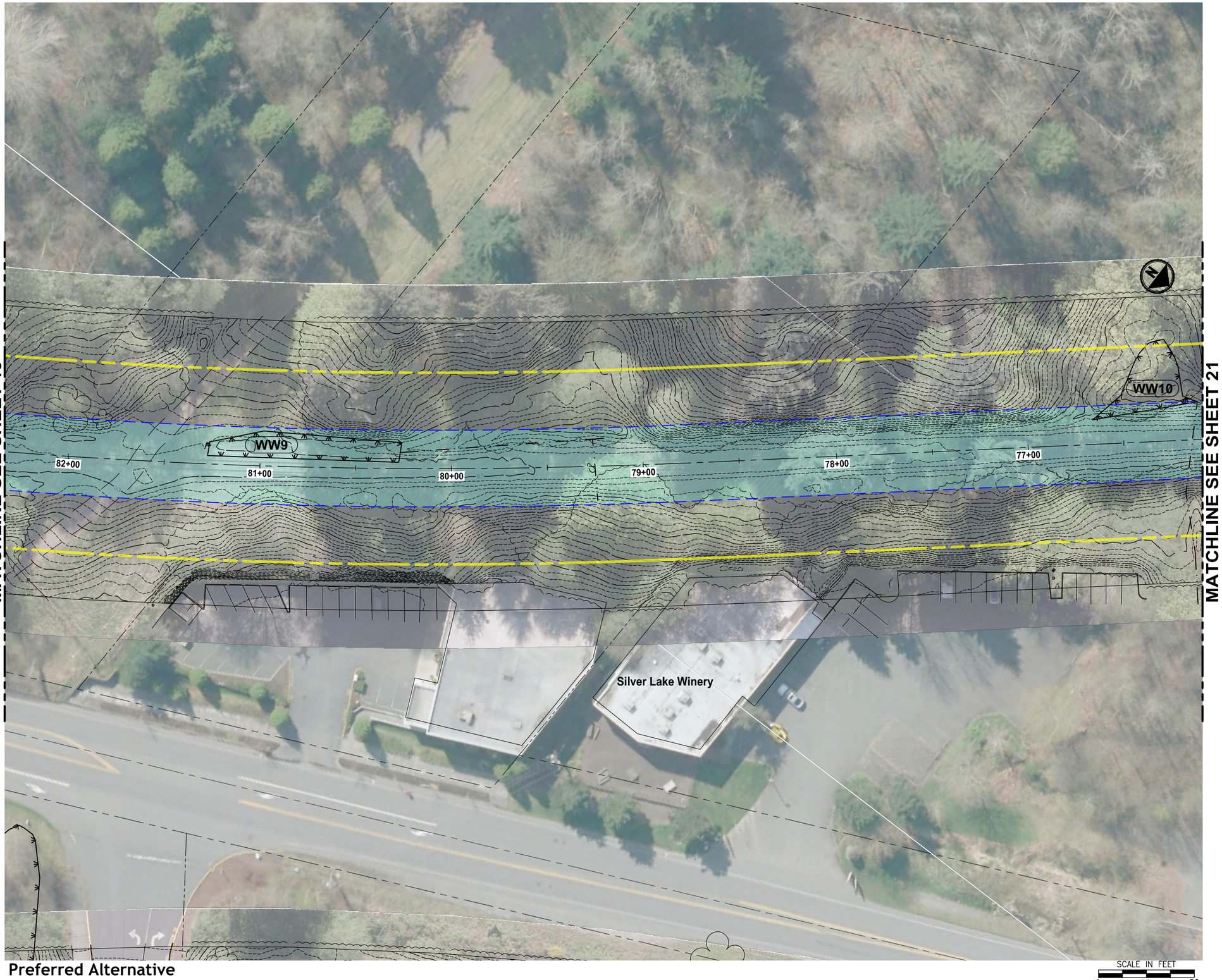

Preferred Alternative

SCALE IN FEET
0 25 50

King County
PARKS
Your Big Backyard

EASTSIDE RAIL CORRIDOR REGIONAL TRAIL FINAL MASTER PLAN

Valley Segment Main Line

VOLUME 2, SHEET 20

LEGEND:

- TRAIL PLANNING ENVELOPE
- TRAIL PLANNING ENVELOPE WITH EXISTING LAND USE
- ERC RIGHT-OF-WAY
- MILE POST MARKER
- TRAIL ACCESS LOCATION
- WETLAND BOUNDARY

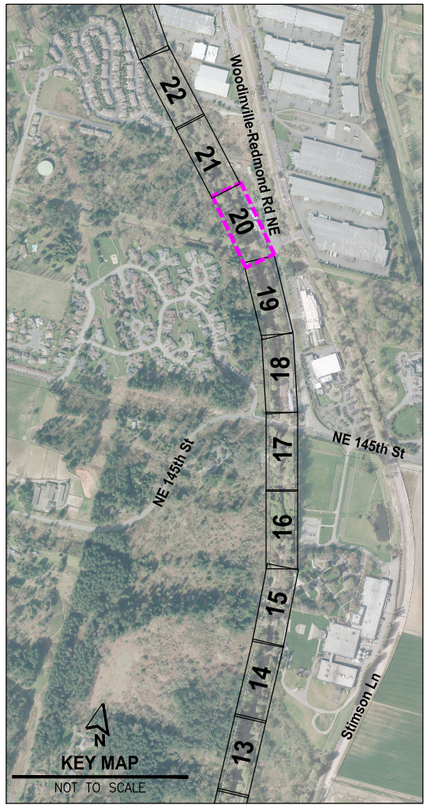

FILE: PS1521124P01T01-WS-SHTS LAYOUT: 21 PATH: U:\PSO\Projects\Clients\1521-KingCo\1554-1521-124 EastsideRailCorridMstPln\99Svcs\CADD\DWG PLOTTED BY: purgobut DATE: Thursday, July 07, 2016 8:20:00 AM

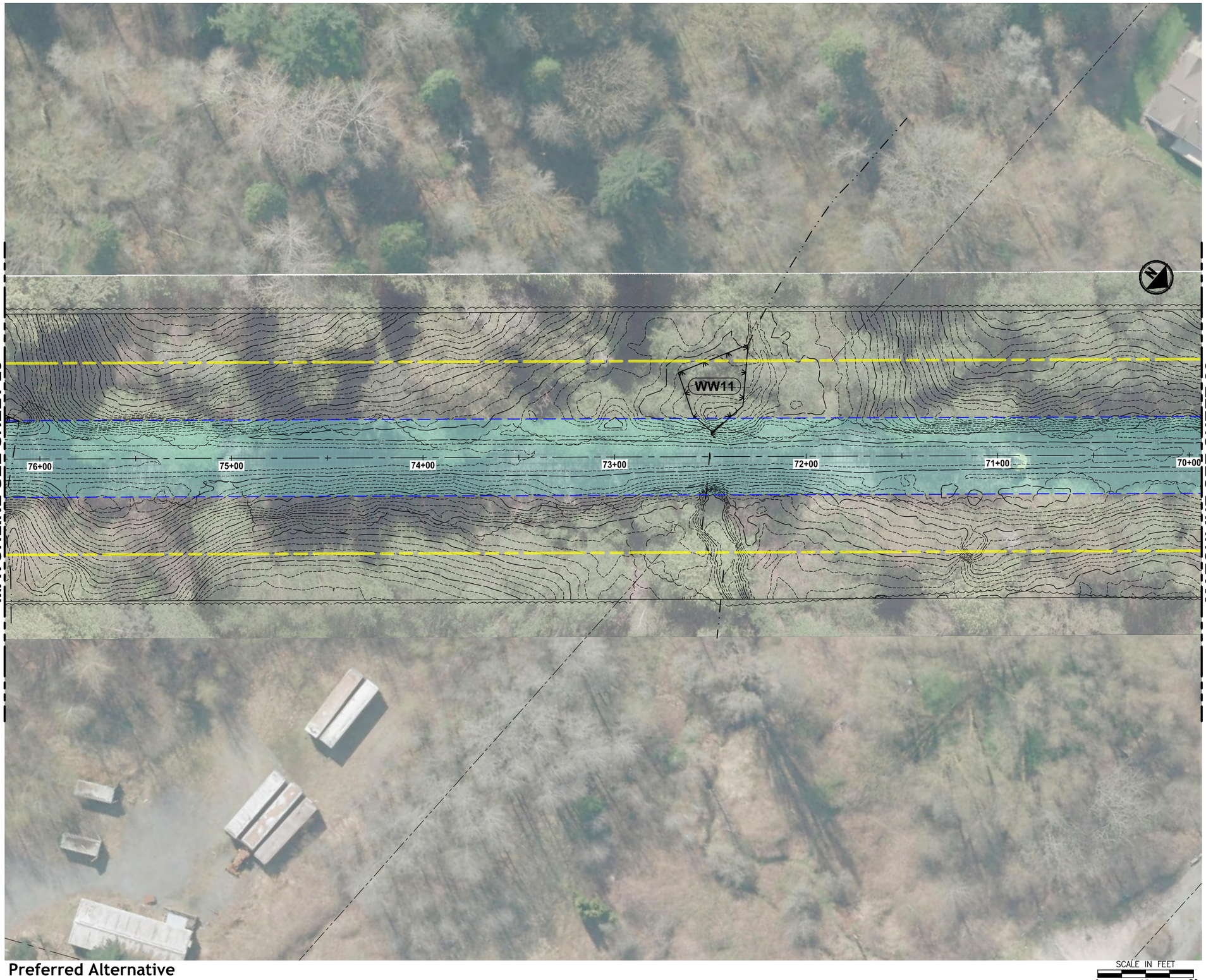

Preferred Alternative

SCALE IN FEET
0 25 50

King County
PARKS
Your Big Backyard

EASTSIDE RAIL CORRIDOR REGIONAL TRAIL FINAL MASTER PLAN

Valley Segment Main Line

VOLUME 2, SHEET 21

LEGEND:

- TRAIL PLANNING ENVELOPE
- TRAIL PLANNING ENVELOPE WITH EXISTING LAND USE
- ERC RIGHT-OF-WAY
- MILE POST MARKER
- TRAIL ACCESS LOCATION
- WETLAND BOUNDARY

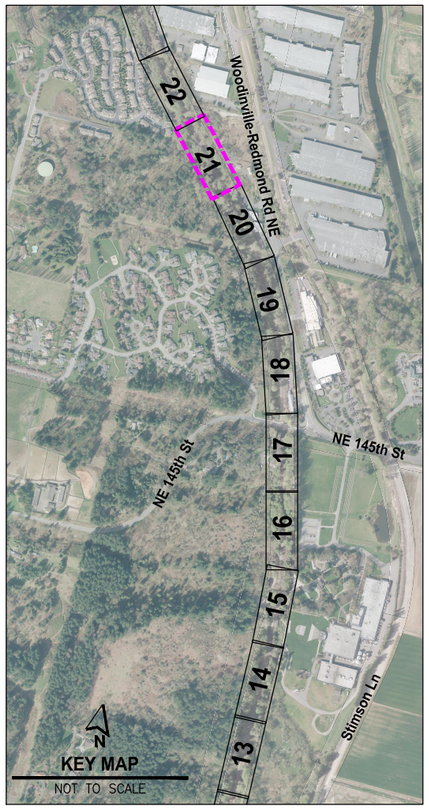

FILE: PS1521124P01T01-WS-SHTS LAYOUT: 22 PATH: U:\FSG\Projects\Clients\1521-KingCo\554-1521-124 EastsideRailCorrdMstPln\99Scvs\CADD\DWG PLOTTED BY: purgobut DATE: Thursday, July 07, 2016 8:21:01 AM



Preferred Alternative

SCALE IN FEET
0 25 50

King County
PARKS
Your Big Backyard

EASTSIDE RAIL CORRIDOR REGIONAL TRAIL FINAL MASTER PLAN

Valley Segment Main Line

VOLUME 2, SHEET 22

LEGEND:

- TRAIL PLANNING ENVELOPE
- TRAIL PLANNING ENVELOPE WITH EXISTING LAND USE
- ERC RIGHT-OF-WAY
- MILE POST MARKER
- TRAIL ACCESS LOCATION
- WETLAND BOUNDARY

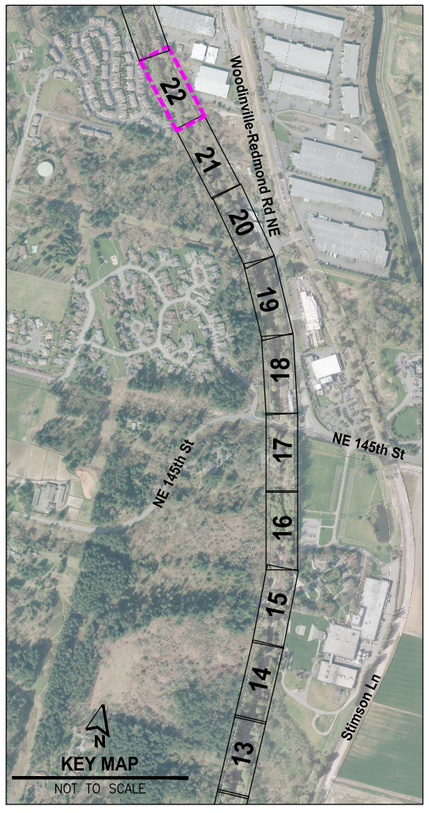

FILE: P:\S2124\P0101-WS-SHTS LAYOUT: 23 PATH: U:\PSO\Projects\Clients\1521-KingCo\554-1521-124 EastsideRailCorridMstrPln\99Svcs\CADD\DWG PLOTTED BY: purgobut DATE: Thursday, July 07, 2016 8:22:01 AM

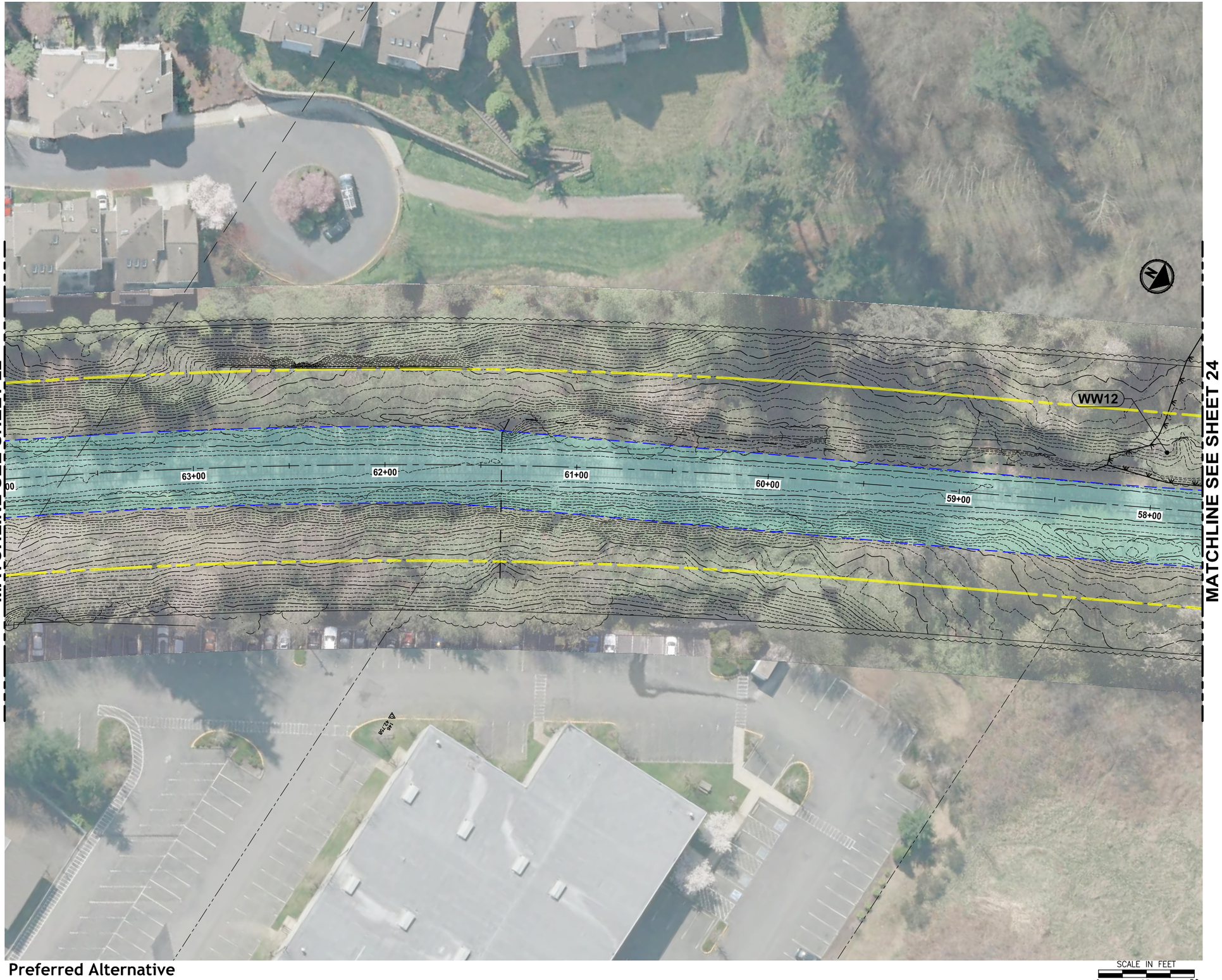

Preferred Alternative

SCALE IN FEET
0 25 50

King County
PARKS
Your Big Backyard

EASTSIDE RAIL CORRIDOR REGIONAL TRAIL FINAL MASTER PLAN

Valley Segment Main Line

VOLUME 2, SHEET 23

LEGEND:

- TRAIL PLANNING ENVELOPE
- TRAIL PLANNING ENVELOPE WITH EXISTING LAND USE
- ERC RIGHT-OF-WAY
- MILE POST MARKER
- TRAIL ACCESS LOCATION
- WETLAND BOUNDARY

KEY MAP
NOT TO SCALE

FILE: PS152112400101-WS-SHTS LAYOUT: 24 PATH: U:\PSO\Projects\Clients\1521-KingCo\554-1521-124 EastsideRailCorridMstrPln\99Svcs\CADD\DWG PLOTTED BY: purgobut DATE: Thursday, July 07, 2016 8:22:56 AM

King County
PARKS
Your Big Backyard

EASTSIDE RAIL CORRIDOR REGIONAL TRAIL FINAL MASTER PLAN

Valley Segment Main Line

VOLUME 2, SHEET 24

MATCHLINE SEE SHEET 23

MATCHLINE SEE SHEET 25

WW12

Mile Post 23

23

57+00 56+00 55+00 54+00 53+00 52+00

Kemcor

Preferred Alternative

SCALE IN FEET
0 25 50

LEGEND:

- TRAIL PLANNING ENVELOPE
- TRAIL PLANNING ENVELOPE WITH EXISTING LAND USE
- ERC RIGHT-OF-WAY
- MILE POST MARKER
- TRAIL ACCESS LOCATION
- WETLAND BOUNDARY

KEY MAP
NOT TO SCALE

FILE: P5152112#P01T01-WS-SHTS LAYOUT: 25 PATH: U:\PSO\Projects\Clients\1521-KingCo\554-1521-124 EastsideRailCorridMstPln\99Svcs\CADD\DWG PLOTTED BY: purgobut DATE: Thursday, July 07, 2016 8:23:51 AM



Preferred Alternative

SCALE IN FEET
0 25 50

King County
PARKS
Your Big Backyard

EASTSIDE RAIL CORRIDOR REGIONAL TRAIL FINAL MASTER PLAN

Valley Segment Main Line

VOLUME 2, SHEET 25

LEGEND:

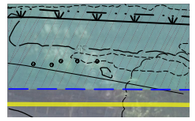

TRAIL PLANNING ENVELOPE

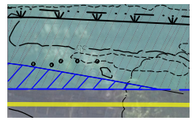

TRAIL PLANNING ENVELOPE WITH EXISTING LAND USE

ERC RIGHT-OF-WAY

MILE POST MARKER

TRAIL ACCESS LOCATION

WETLAND BOUNDARY

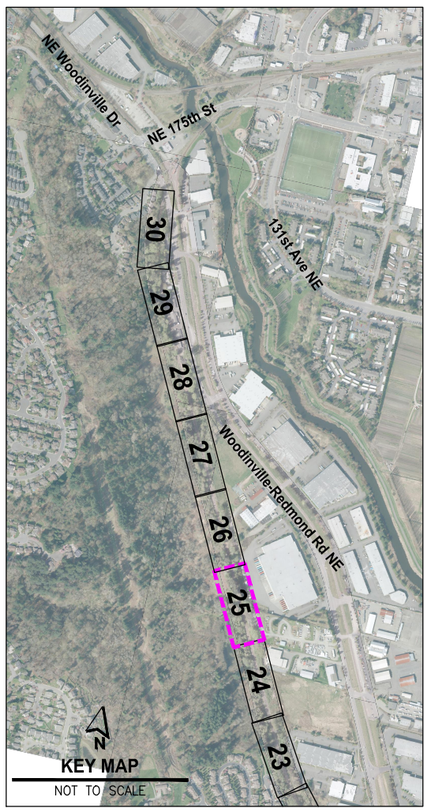

KEY MAP
NOT TO SCALE

King County
PARKS
Your Big Backyard

EASTSIDE RAIL CORRIDOR REGIONAL TRAIL FINAL MASTER PLAN

Valley Segment Main Line

VOLUME 2, SHEET 26

MATCHLINE SEE SHEET 25

MATCHLINE SEE SHEET 27

45+00 44+00 43+00 42+00 41+00 40+00

Winsome Trading

Young Corporation

Preferred Alternative

SCALE IN FEET
0 25 50

LEGEND:

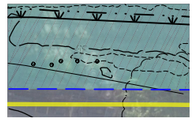

TRAIL PLANNING ENVELOPE

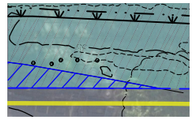

TRAIL PLANNING ENVELOPE WITH EXISTING LAND USE

ERC RIGHT-OF-WAY

MILE POST MARKER

TRAIL ACCESS LOCATION

WETLAND BOUNDARY

KEY MAP
NOT TO SCALE

FILE: PS152124P01T01-WS-SHTS LAYOUT: 26 PATH: U:\PSO\Projects\Clients\1521-KingCo\554-1521-124 EastsideRailCorridMstrPln\99Svcs\CADD\DWG PLOTTED BY: purgobut DATE: Thursday, July 07, 2016 8:24:48 AM

FILE: PS152112#P01T01-WS-SHTS LAYOUT: 27 PATH: U:\PSO\Projects\Clients\1521-KingCo\554-1521-124 EastsideRailCorridMstrPln\99Svcs\CADD\DWG PLOTTED BY: purgobut DATE: Thursday, July 07, 2016 8:25:47 AM

Preferred Alternative

King County
PARKS
Your Big Backyard

EASTSIDE RAIL CORRIDOR REGIONAL TRAIL FINAL MASTER PLAN

Valley Segment Main Line

VOLUME 2, SHEET 27

LEGEND:

- TRAIL PLANNING ENVELOPE
- TRAIL PLANNING ENVELOPE WITH EXISTING LAND USE
- ERC RIGHT-OF-WAY
- MILE POST MARKER
- TRAIL ACCESS LOCATION
- WETLAND BOUNDARY

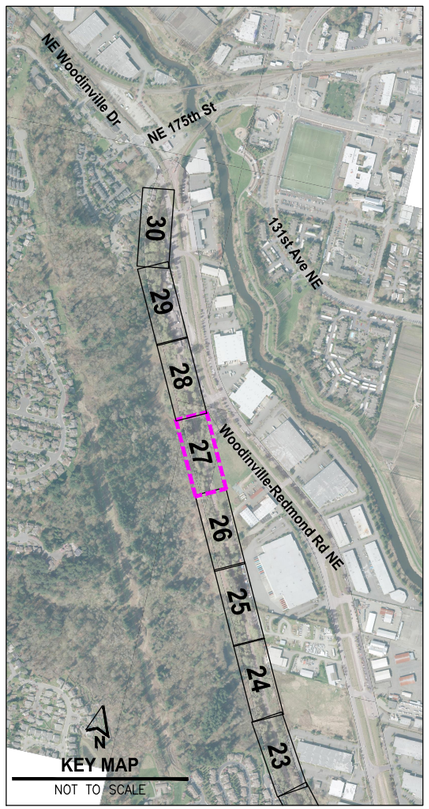

FILE: P515211124P01T01-WS-SHTS LAYOUT: 28 PATH: U:\FSO\Projects\Clients\1521-KingCo\554-1521-124 EastsideRailCorridMstPln\995vcs\CADD\DWG PLOTTED BY: purgobut DATE: Thursday, July 07, 2016 8:26:46 AM

King County

PARKS

Your Big Backyard

EASTSIDE RAIL CORRIDOR REGIONAL TRAIL FINAL MASTER PLAN

Valley Segment Main Line

VOLUME 2, SHEET 28

MATCHLINE SEE SHEET 27

MATCHLINE SEE SHEET 29

33+00 32+00 31+00 30+00 29+00 28+00 27

WW14

Woodinville-Redmond Rd NE

Preferred Alternative

SCALE IN FEET

0 25 50

LEGEND:

TRAIL PLANNING ENVELOPE

TRAIL PLANNING ENVELOPE WITH EXISTING LAND USE

ERC RIGHT-OF-WAY

MILE POST MARKER

TRAIL ACCESS LOCATION

WETLAND BOUNDARY

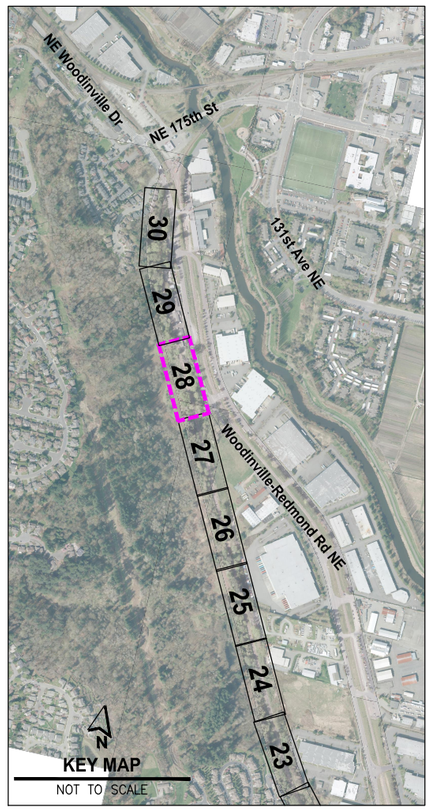

KEY MAP

NOT TO SCALE

FILE: PS1521124P01T01-WS-SHTS LAYOUT: 29 PATH: U:\PSO\Projects\Clients\1521-KingCo\554-1521-124 EastsideRailCorridMstPln\99Svcs\CADD\DWG PLOTTED BY: purgobut DATE: Thursday, July 07, 2016 8:27:44 AM

MATCHLINE SEE SHEET 28

MATCHLINE SEE SHEET 30

27+00 26+00 25+00 24+00 23+00 22+00 21+00

WW14

WW15

Sepco Whse

Woodinville-Redmond Rd NE

SCALE IN FEET
0 25 50

Preferred Alternative

King County
PARKS
Your Big Backyard

EASTSIDE RAIL CORRIDOR REGIONAL TRAIL FINAL MASTER PLAN

Valley Segment Main Line

VOLUME 2, SHEET 29

LEGEND:

- TRAIL PLANNING ENVELOPE
- TRAIL PLANNING ENVELOPE WITH EXISTING LAND USE
- ERC RIGHT-OF-WAY
- MILE POST MARKER
- TRAIL ACCESS LOCATION
- WETLAND BOUNDARY

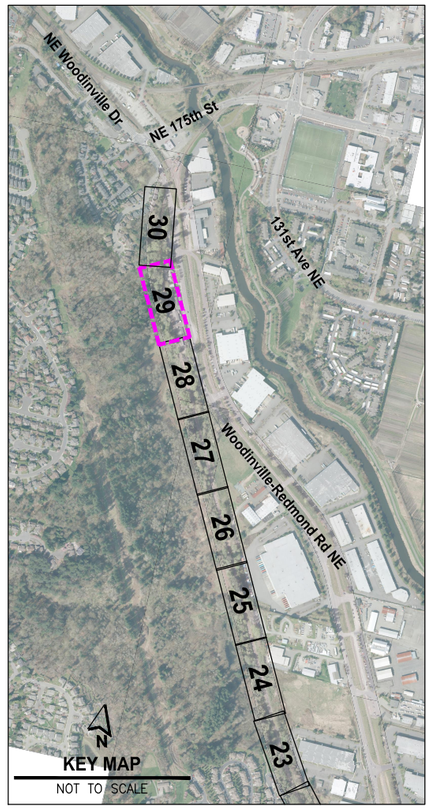

FILE: PS1521124P01T01-WS-SHTS LAYOUT: 30 PATH: U:\P50\Projects\Client\1521-KingCo\554-1521-124 EastsideRailCorridaMstPln\99svcs\CADD\DWG PLOTTED BY: purgobut DATE: Thursday, July 07, 2016 8:28:38 AM

Preferred Alternative

King County
PARKS
Your Big Backyard

EASTSIDE RAIL CORRIDOR REGIONAL TRAIL FINAL MASTER PLAN

Valley Segment Main Line

VOLUME 2, SHEET 30

LEGEND:

- TRAIL PLANNING ENVELOPE
- TRAIL PLANNING ENVELOPE WITH EXISTING LAND USE
- ERC RIGHT-OF-WAY
- MILE POST MARKER
- TRAIL ACCESS LOCATION
- WETLAND BOUNDARY

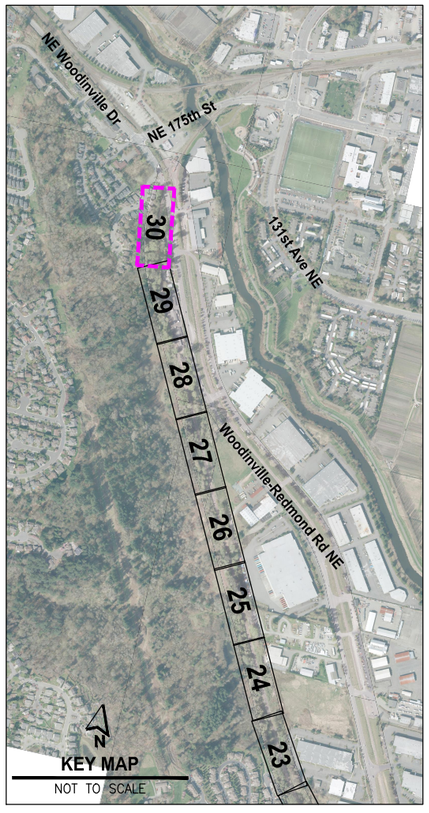

King County
PARKS
Your Big Backyard

EASTSIDE RAIL CORRIDOR
REGIONAL TRAIL
FINAL MASTER PLAN

Valley Segment
Spur Index

VOLUME 2

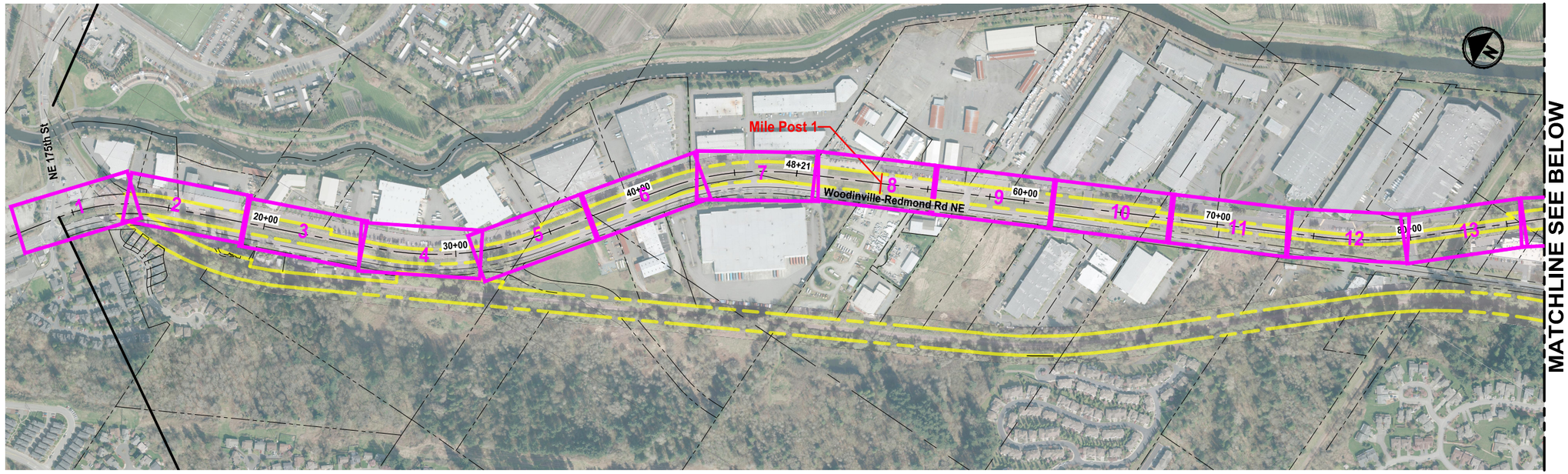

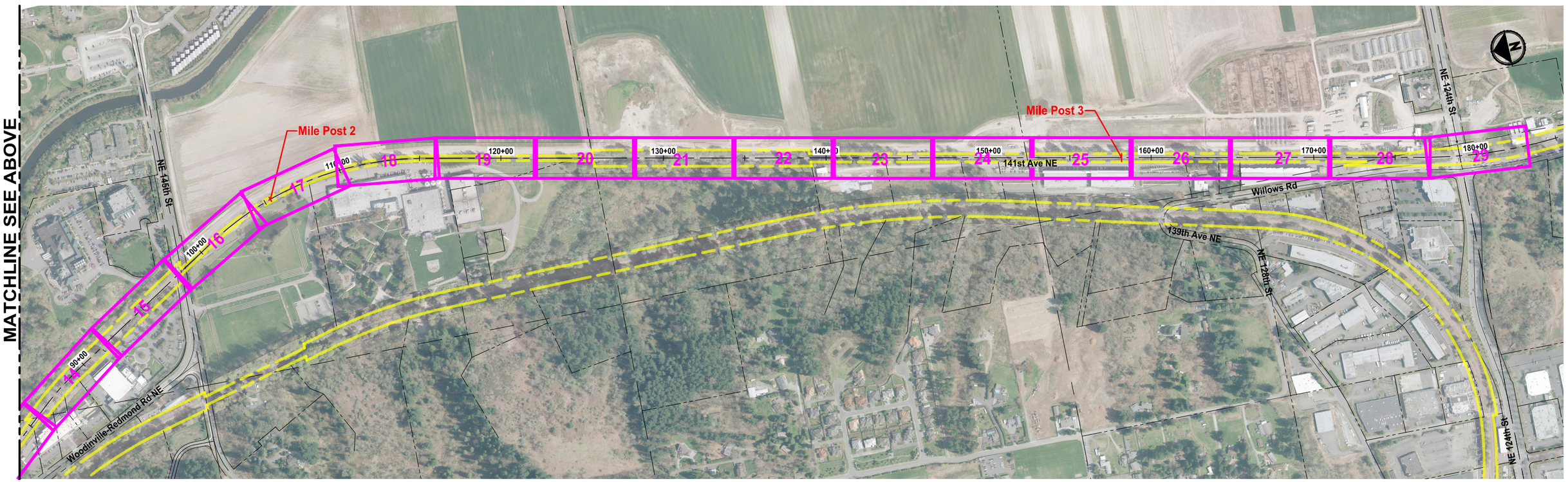

FILE: PS152112401T01-MS-SPUR-INDX LAYOUT: INDEX PATH: U:\PSO\Projects\Clients\1521-KingCo\554-1521-124 EastsideRailCorridMstPln\99Svcs\CADD\DWG PLOTTED BY: purgebut DATE: Thursday, July 07, 2016 7:36:57 AM

FILE: PS1521124P01T01-WS-SPUR-SHTS LAYOUT: 1 PATH: U:\PSO\Projects\Clients\1521-KingCo\354-1521-124 EastsideRailCorridMstPln\99Svcs\CADD\DWG PLOTTED BY: purgabut DATE: Thursday, July 07, 2016 3:29:57 PM



Preferred Alternative

SCALE IN FEET
0 25 50

King County
PARKS
Your Big Backyard

EASTSIDE RAIL CORRIDOR REGIONAL TRAIL FINAL MASTER PLAN

Valley Segment Spur

VOLUME 2, SPUR SHEET 1

LEGEND:

TRAIL PLANNING ENVELOPE

TRAIL PLANNING ENVELOPE WITH EXISTING LAND USE

ERC RIGHT-OF-WAY

MILE POST MARKER

TRAIL ACCESS LOCATION

WETLAND BOUNDARY

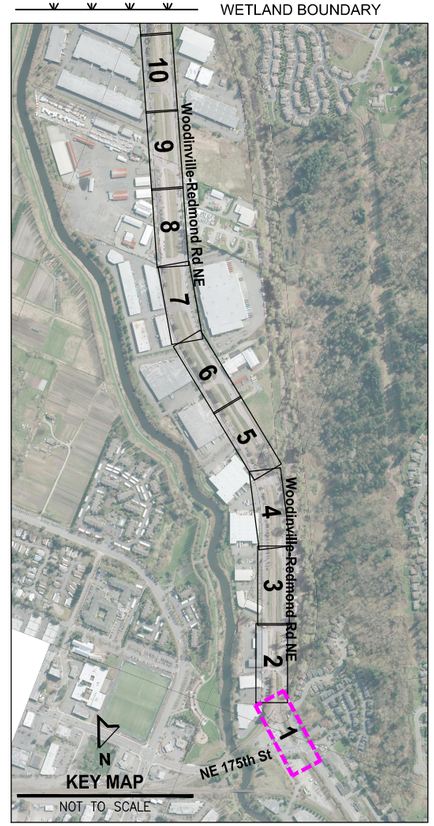

KEY MAP
NOT TO SCALE

FILE: PS1521124P01T01-WS-SPUR-SHTS LAYOUT: 2 PATH: U:\PSO\Projects\Clients\1521-KingCo\554-1521-124 EastsideRailCorridMstPln\99Svcs\C-ADD\DWG PLOTTED BY: purgobut DATE: Thursday, July 07, 2016 3:31:03 PM

Preferred Alternative

King County
PARKS
Your Big Backyard

EASTSIDE RAIL CORRIDOR REGIONAL TRAIL FINAL MASTER PLAN

Valley Segment Spur

VOLUME 2, SPUR SHEET 2

LEGEND:

- TRAIL PLANNING ENVELOPE
- TRAIL PLANNING ENVELOPE WITH EXISTING LAND USE
- ERC RIGHT-OF-WAY
- MILE POST MARKER
- TRAIL ACCESS LOCATION
- WETLAND BOUNDARY

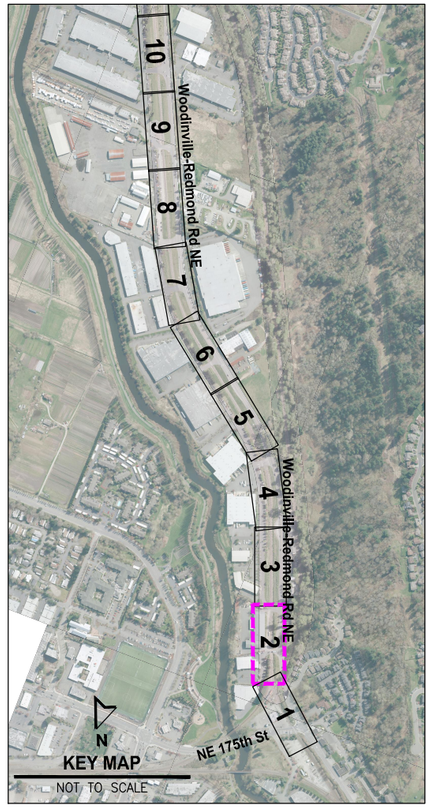

KEY MAP
NOT TO SCALE

FILE: PS1521124P01T01-WS-SPUR-SHTS LAYOUT: 3 PATH: U:\PSD\Projects\Clients\1521-KingCo\554-1521-124 EastsideRailCorridMstPln\99Svcs\CADD\DWG PLOTTED BY: purgobut DATE: Thursday, July 07, 2016 3:32:02 PM

King County
PARKS
Your Big Backyard

EASTSIDE RAIL CORRIDOR REGIONAL TRAIL FINAL MASTER PLAN

Valley Segment Spur

VOLUME 2, SPUR SHEET 3



Preferred Alternative

LEGEND:

- TRAIL PLANNING ENVELOPE
- TRAIL PLANNING ENVELOPE WITH EXISTING LAND USE
- ERC RIGHT-OF-WAY
- MILE POST MARKER
- TRAIL ACCESS LOCATION
- WETLAND BOUNDARY

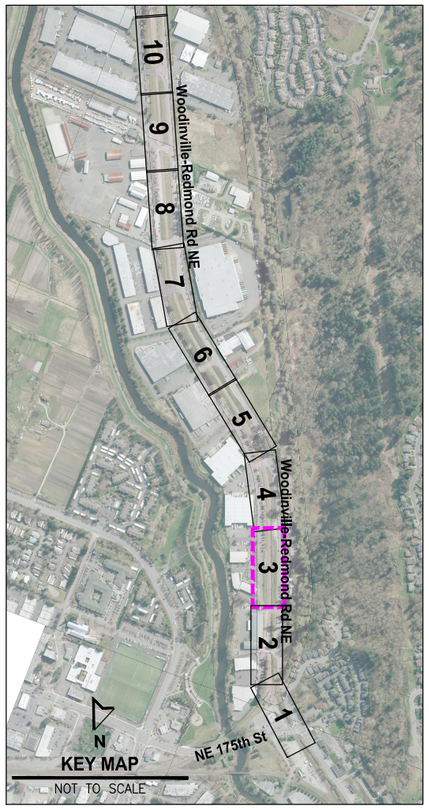

FILE: PS1521124P01T01-WS-SPUR-SHTS LAYOUT: 4 PATH: U:\PSO\Projects\Clients\1521-KingCo\554-1521-124 EastsideRailCorridorMstPln\99Svcs\CADD\DWG PLOTTED BY: purgobut DATE: Thursday, July 07, 2016 3:33:04 PM



Preferred Alternative

SCALE IN FEET
0 25 50

King County
PARKS
Your Big Backyard

EASTSIDE RAIL CORRIDOR REGIONAL TRAIL FINAL MASTER PLAN

Valley Segment Spur

VOLUME 2, SPUR SHEET 4

LEGEND:

- TRAIL PLANNING ENVELOPE
- TRAIL PLANNING ENVELOPE WITH EXISTING LAND USE
- ERC RIGHT-OF-WAY
- MILE POST MARKER
- TRAIL ACCESS LOCATION
- WETLAND BOUNDARY

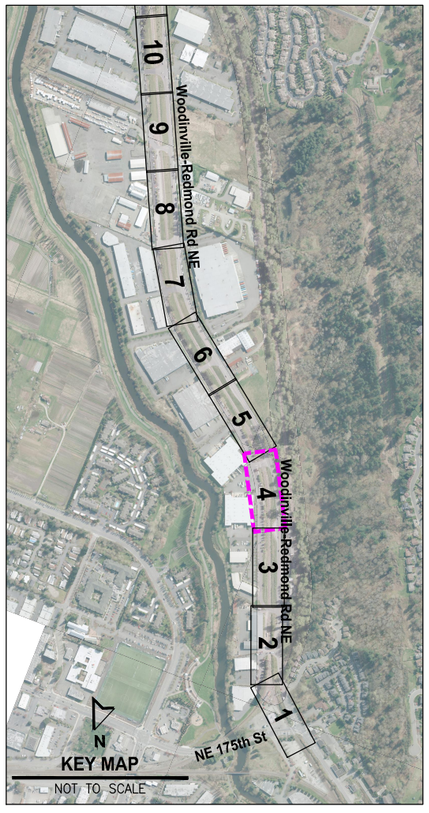

KEY MAP
NOT TO SCALE

King County
PARKS
Your Big Backyard

EASTSIDE RAIL CORRIDOR REGIONAL TRAIL FINAL MASTER PLAN

Valley Segment Spur

VOLUME 2, SPUR SHEET 5

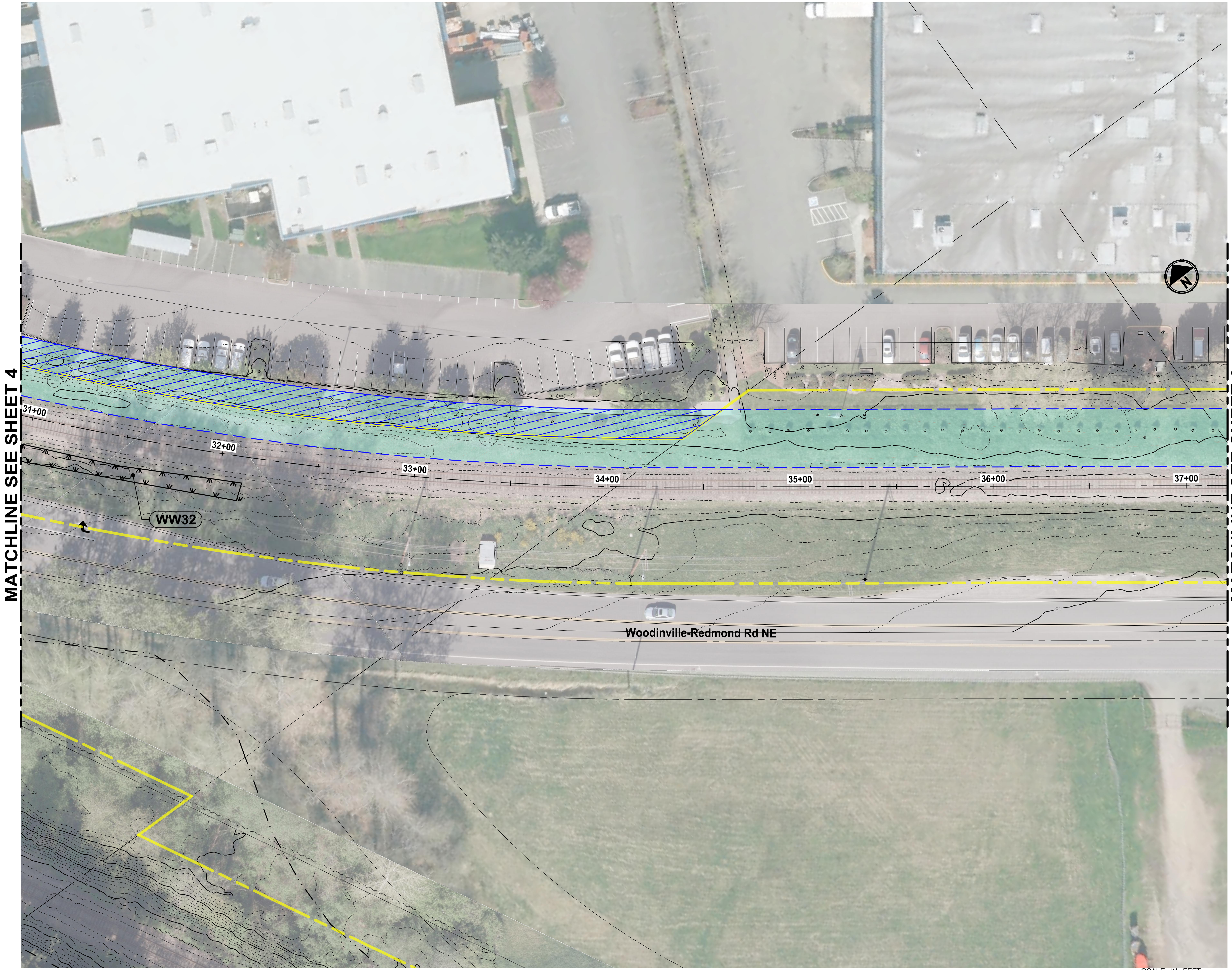

Preferred Alternative

LEGEND:

- TRAIL PLANNING ENVELOPE
- TRAIL PLANNING ENVELOPE WITH EXISTING LAND USE
- ERC RIGHT-OF-WAY
- MILE POST MARKER
- TRAIL ACCESS LOCATION
- WETLAND BOUNDARY

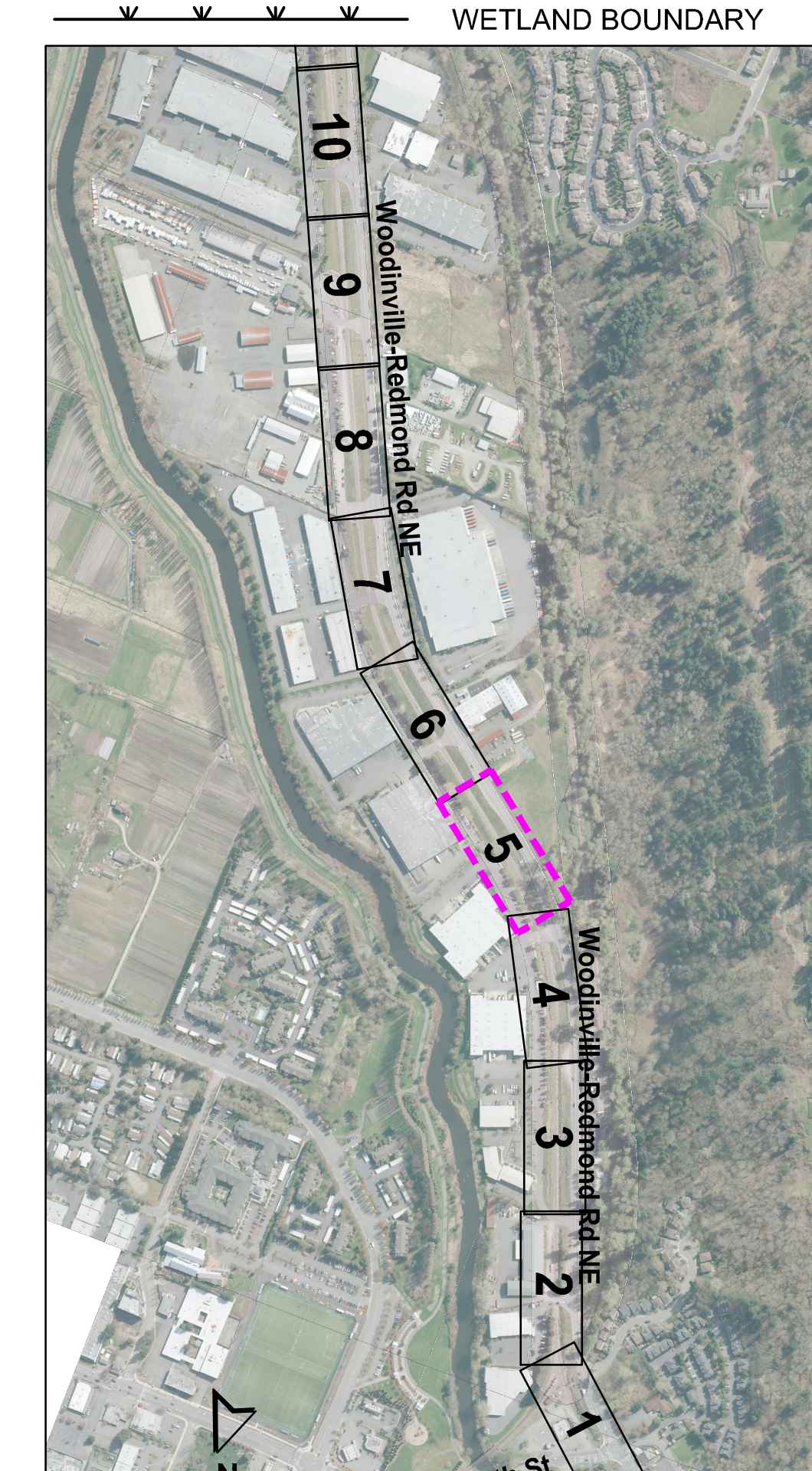

KEY MAP
NOT TO SCALE

FILE: PS1521124P01T01-WS-SPUR-SHTS LAYOUT: 5 PATH: U:\PSO\Projects\Clients\1521-KingCo\554-1521-124 EastsideRailCorrMstPln\99Svcs\CAD\DWG PLOTTED BY: purgebut DATE: Thursday, July 07, 2016 3:34:23 PM

FILE: P:\S21124P0101-WS-SPUR-SHTS LAYOUT: 6 PATH: U:\PSO\Projects\Clients\1521-KingCo\554-1521-124 EastsideRailCorridMastPln\99Svcs\CADD\DWG PLOTTED BY: purgobut DATE: Thursday, July 07, 2016 3:35:27 PM

Preferred Alternative

King County
PARKS
Your Big Backyard

EASTSIDE RAIL CORRIDOR REGIONAL TRAIL FINAL MASTER PLAN

Valley Segment Spur

VOLUME 2, SPUR SHEET 6

LEGEND:

- TRAIL PLANNING ENVELOPE
- TRAIL PLANNING ENVELOPE WITH EXISTING LAND USE
- ERC RIGHT-OF-WAY
- MILE POST MARKER
- TRAIL ACCESS LOCATION
- WETLAND BOUNDARY

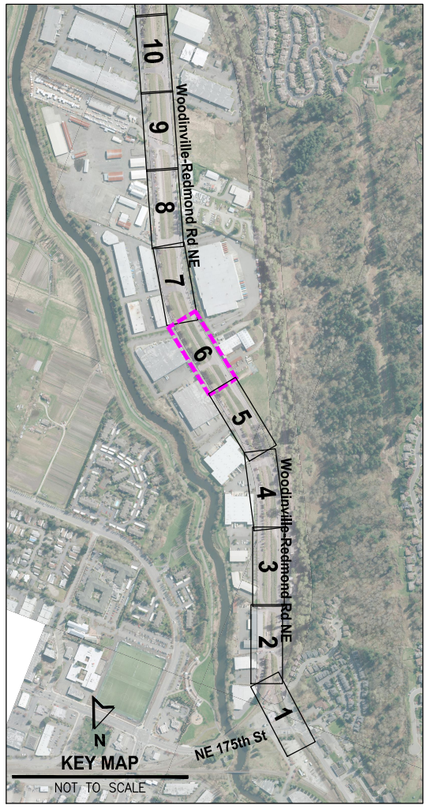

FILE: PS152112#P01T01-WS-SPUR-SHTS LAYOUT: 7 PATH: U:\PSO\Projects\Clients\1521-KingCo\554-1521-124 EastsideRailCorridistPln\99Svcs\CADD\DWG PLOTTED BY: purgobut DATE: Thursday, July 07, 2016 3:36:29 PM

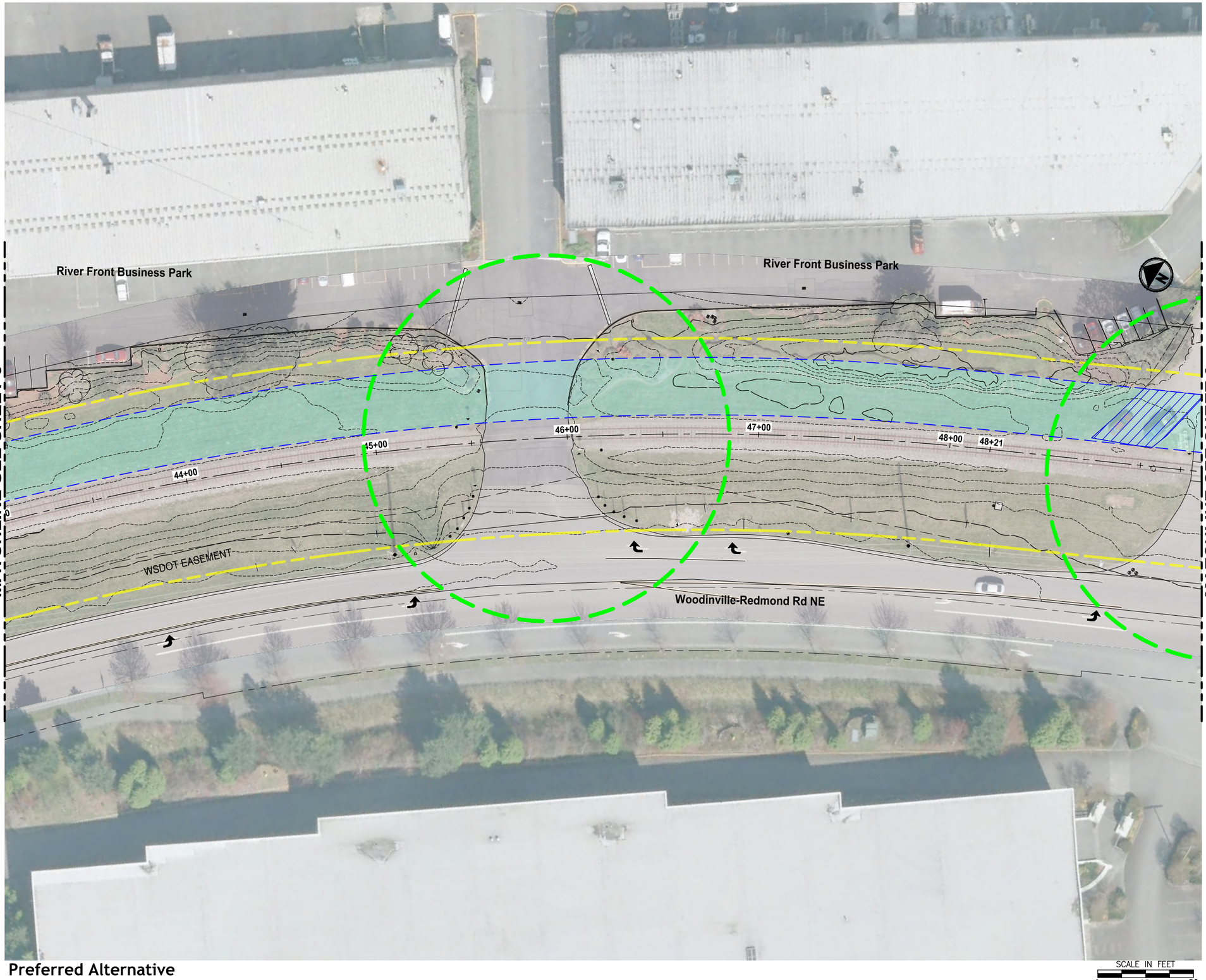

Preferred Alternative

King County
PARKS
Your Big Backyard

EASTSIDE RAIL CORRIDOR REGIONAL TRAIL FINAL MASTER PLAN

Valley Segment Spur

VOLUME 2, SPUR SHEET 7

LEGEND:

- TRAIL PLANNING ENVELOPE
- TRAIL PLANNING ENVELOPE WITH EXISTING LAND USE
- ERC RIGHT-OF-WAY
- MILE POST MARKER
- TRAIL ACCESS LOCATION
- WETLAND BOUNDARY

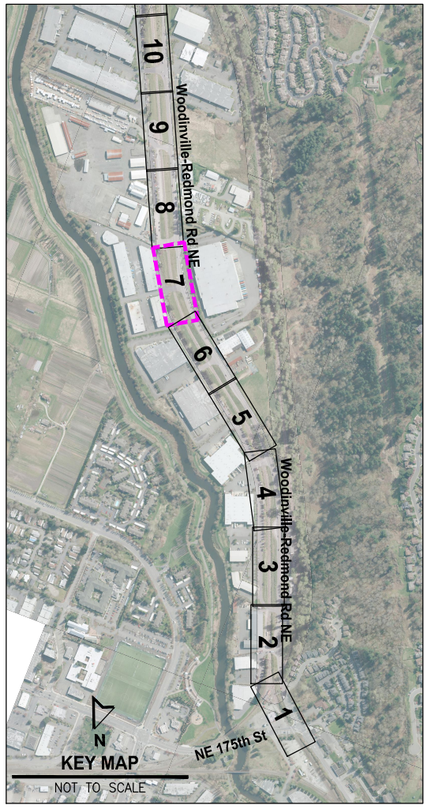

FILE: PS152124P01T01-WS-SPUR-SHTS LAYOUT: 8 PATH: U:\PSO\Projects\Clients\1521-KingCo\554-1521-124 EastsideRailCorridaStPln\99Svcs\CADD\DWG PLOTTED BY: purgobut DATE: Thursday, July 07, 2016 3:37:31 PM

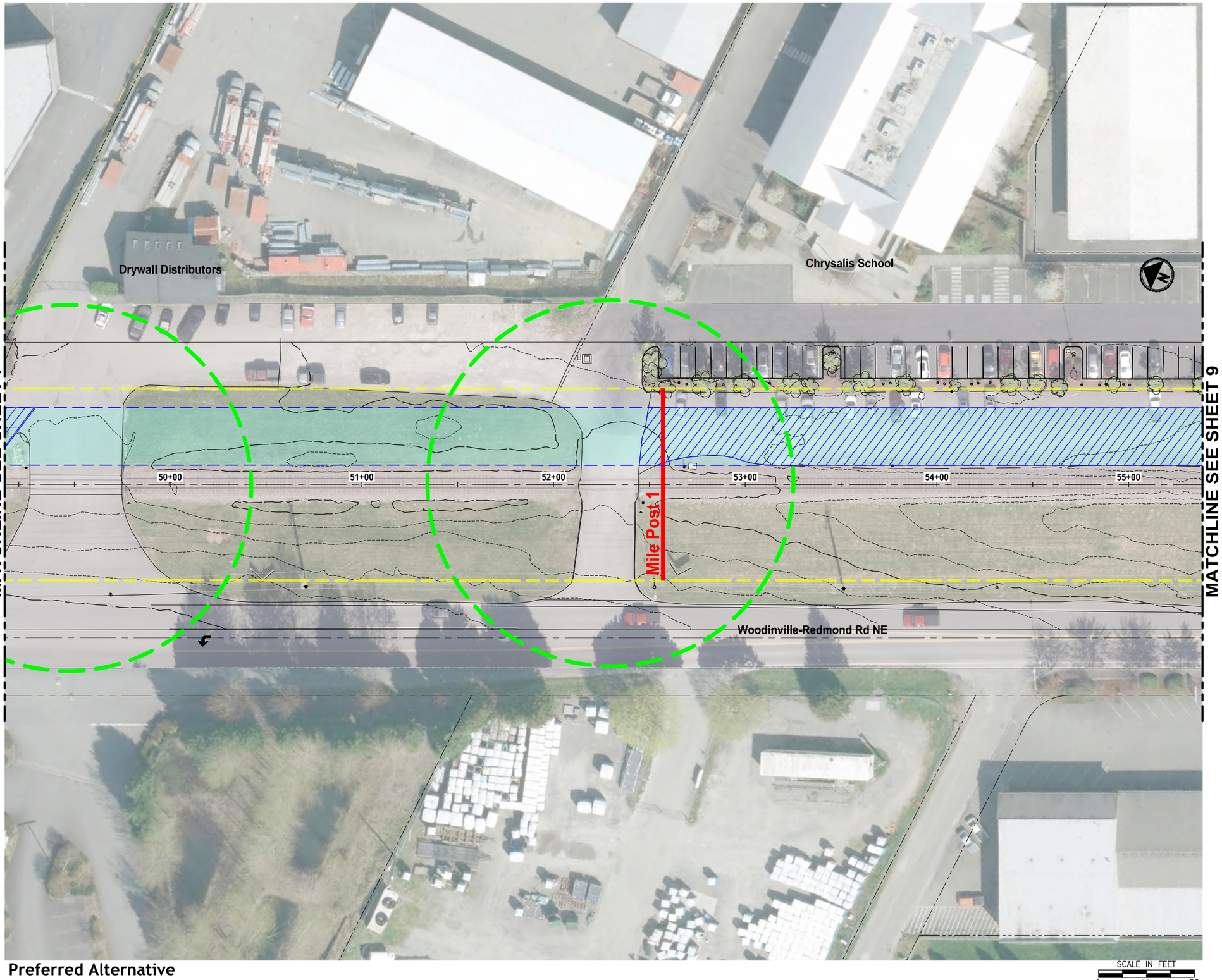

Preferred Alternative

SCALE IN FEET
0 25 50

King County
PARKS
Your Big Backyard

EASTSIDE RAIL CORRIDOR REGIONAL TRAIL FINAL MASTER PLAN

Valley Segment Spur

VOLUME 2, SPUR SHEET 8

LEGEND:

- TRAIL PLANNING ENVELOPE
- TRAIL PLANNING ENVELOPE WITH EXISTING LAND USE
- ERC RIGHT-OF-WAY
- MILE POST MARKER
- TRAIL ACCESS LOCATION
- WETLAND BOUNDARY

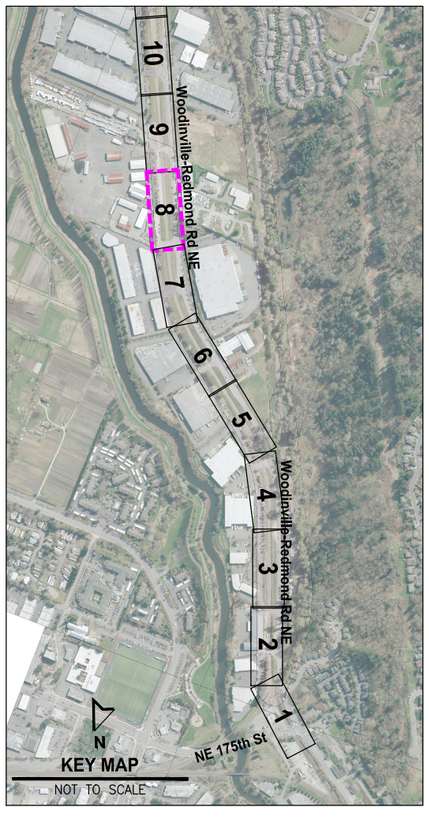

KEY MAP
NOT TO SCALE

FILE: PS152124P01T01-WS-SPUR-SHTS LAYOUT: 9 PATH: U:\PSO\Projects\Clients\1521-KingCo\554-1521-124 EastsideRailCorridaStPln\99Svcs\CADD\DWG PLOTTED BY: purgobut DATE: Thursday, July 07, 2016 3:38:27 PM

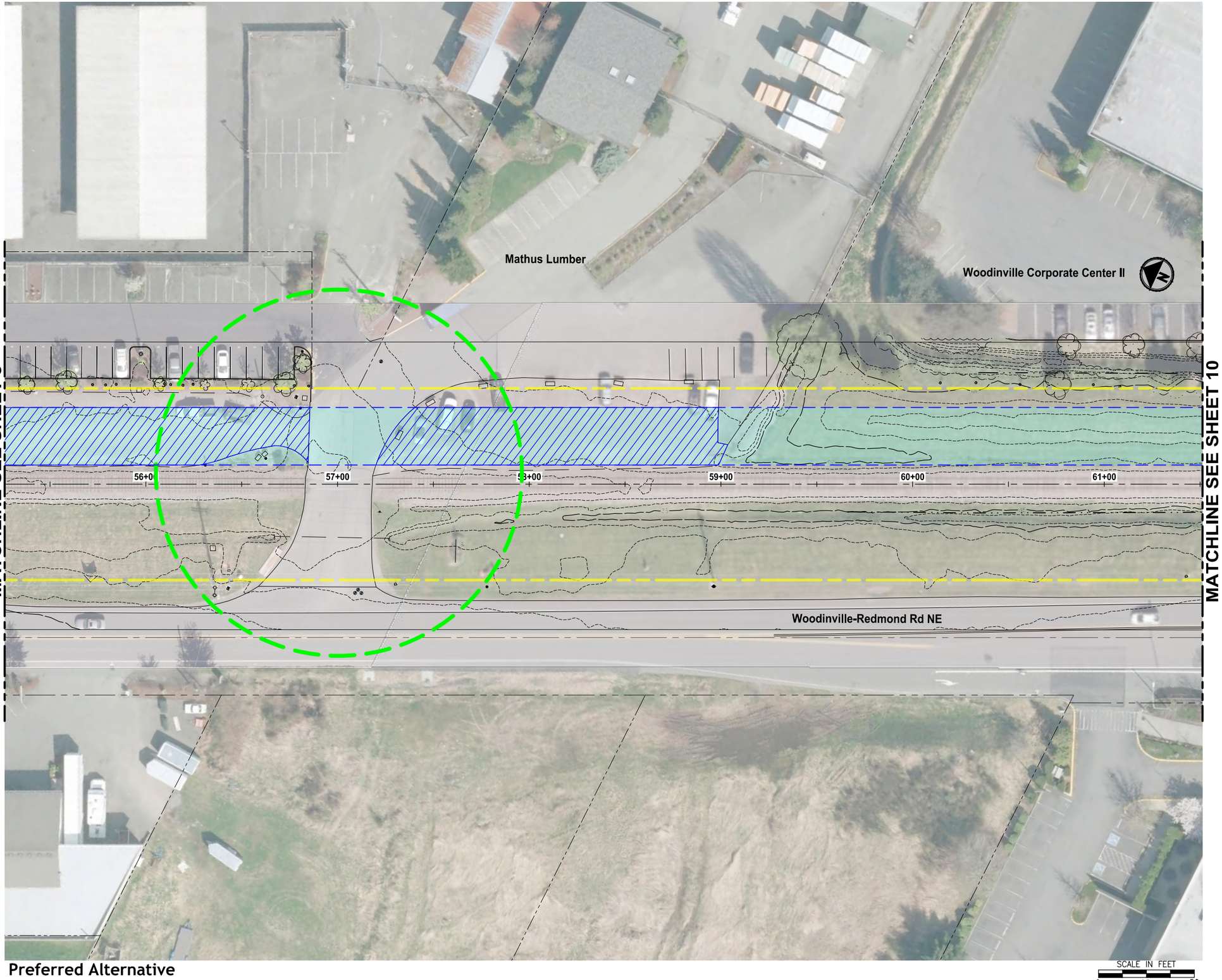

Preferred Alternative

SCALE IN FEET
0 25 50

King County
PARKS
Your Big Backyard

EASTSIDE RAIL CORRIDOR REGIONAL TRAIL FINAL MASTER PLAN

Valley Segment Spur

VOLUME 2, SPUR SHEET 9

LEGEND:

TRAIL PLANNING ENVELOPE

TRAIL PLANNING ENVELOPE WITH EXISTING LAND USE

ERC RIGHT-OF-WAY

MILE POST MARKER

TRAIL ACCESS LOCATION

WETLAND BOUNDARY

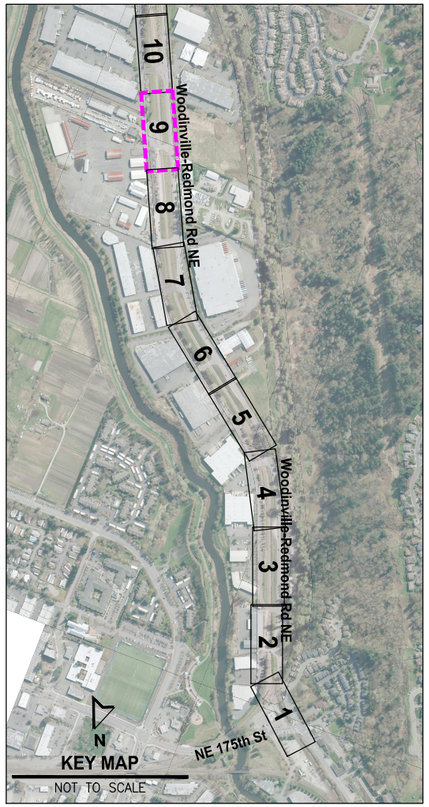

KEY MAP
NOT TO SCALE

FILE: P:\15211240P01T01-WS-SPUR-SHTS LAYOUT: 10 PATH: U:\PSO\Projects\Clients\1521-KingCo\554-1521-124 EcastsideRailCorridMstrPln\99Svcs\CADD\DWG PLOTTED BY: purgobut DATE: Thursday, July 07, 2016 3:39:20 PM

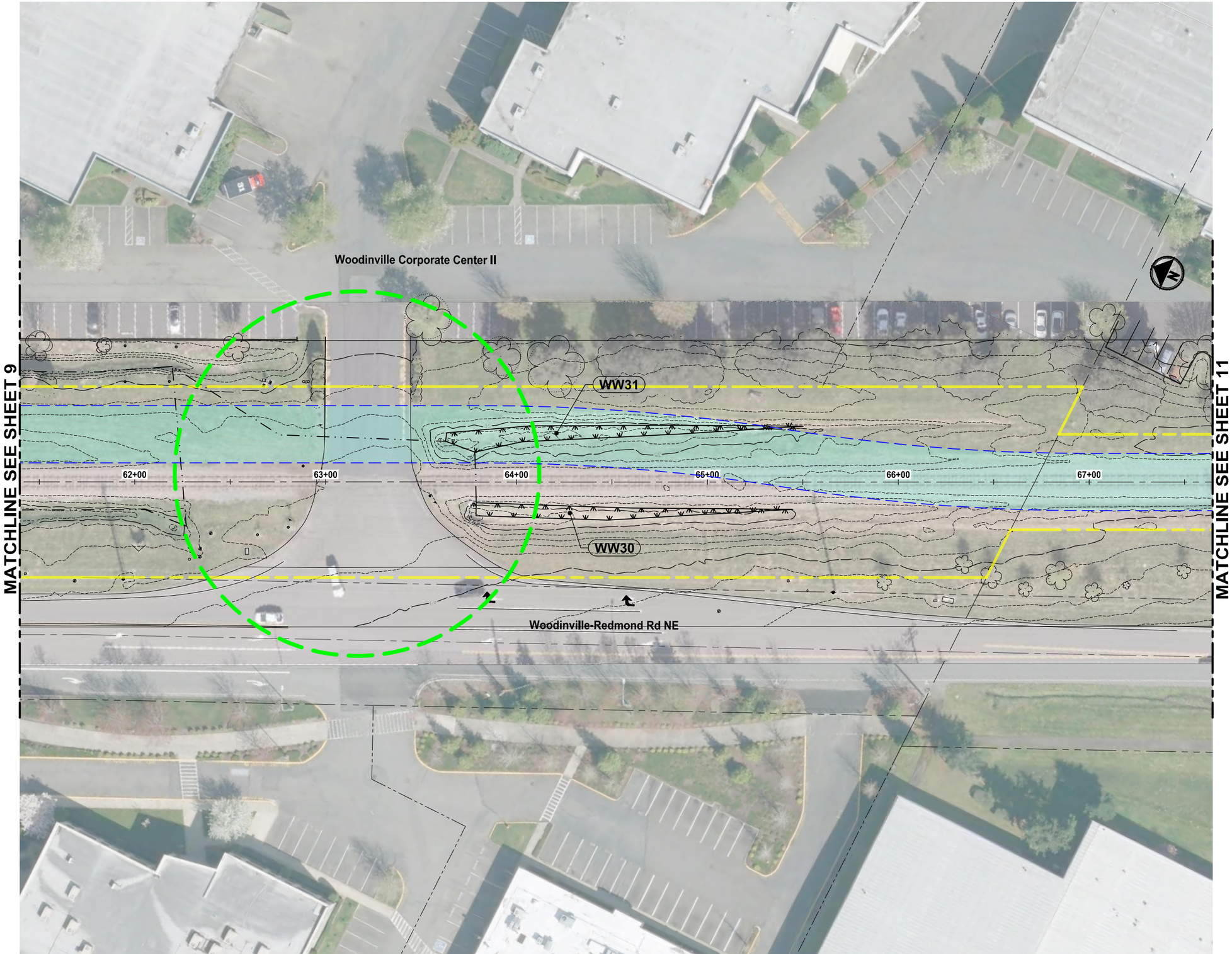

Preferred Alternative

SCALE IN FEET
0 25 50

King County
PARKS
Your Big Backyard

EASTSIDE RAIL CORRIDOR REGIONAL TRAIL FINAL MASTER PLAN

Valley Segment Spur

VOLUME 2, SPUR SHEET 10

LEGEND:

- TRAIL PLANNING ENVELOPE
- TRAIL PLANNING ENVELOPE WITH EXISTING LAND USE
- ERC RIGHT-OF-WAY
- MILE POST MARKER
- TRAIL ACCESS LOCATION
- WETLAND BOUNDARY

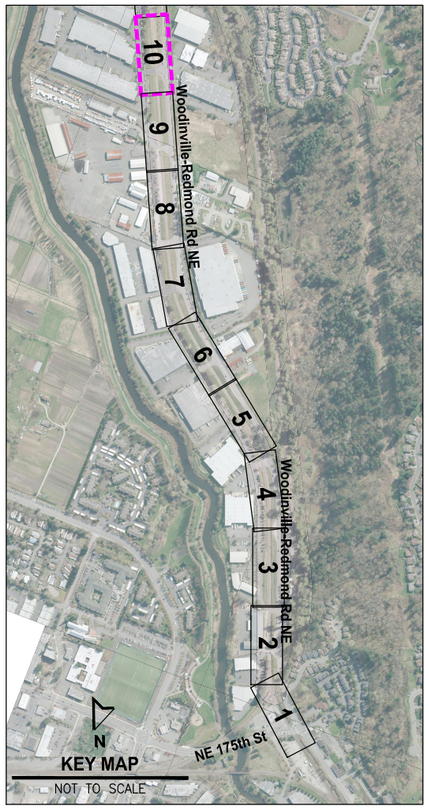

FILE: PS152124#P0101-WS-SPUR-SHTS LAYOUT: 11 PATH: U:\PSO\Projects\Clients\1521-KingCo\354-1521-124 EastsideRailCorridMstPln\99Svcs\CADD\DWG PLOTTED BY: purgobut DATE: Thursday, July 07, 2016 3:40:21 PM

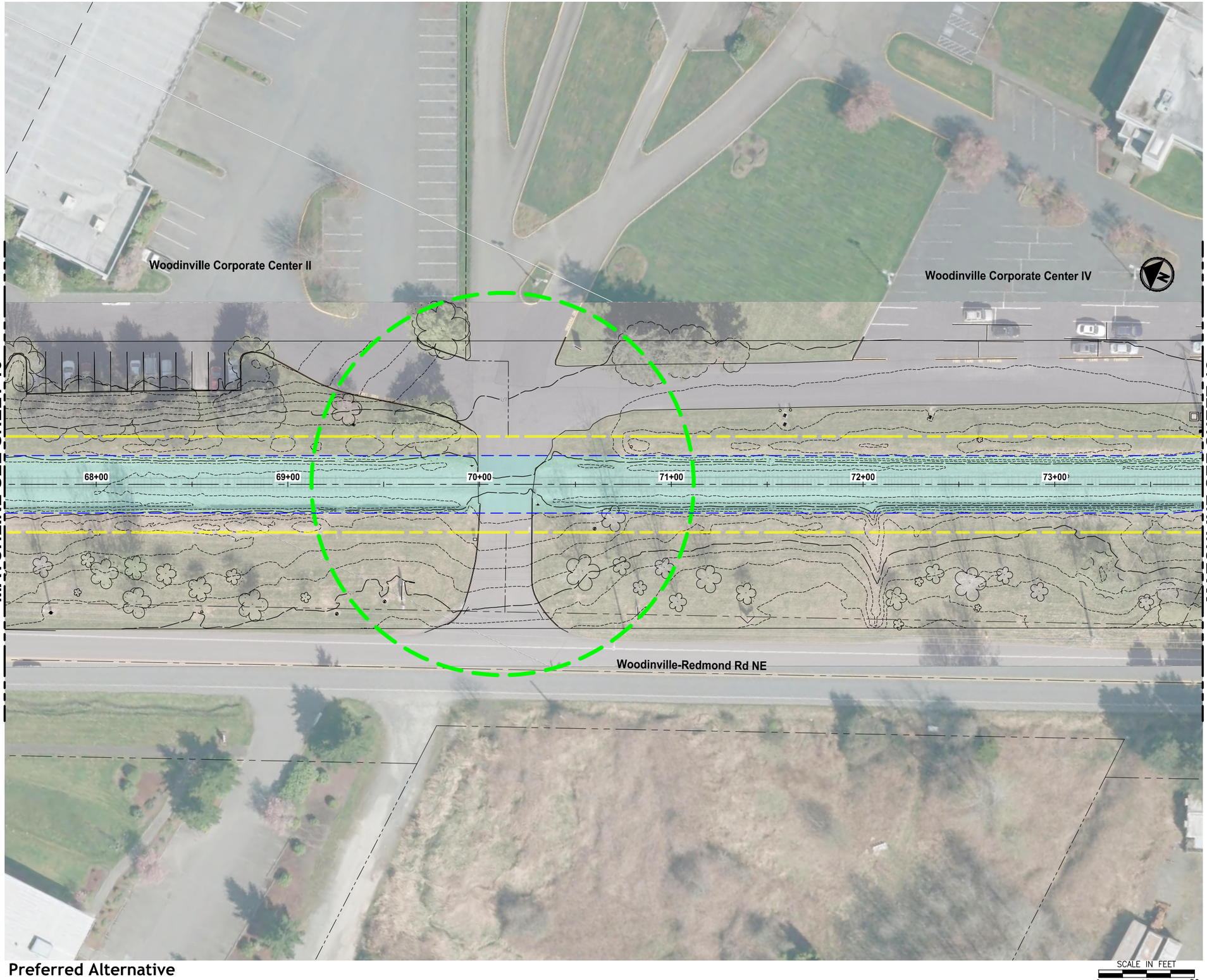

Preferred Alternative

SCALE IN FEET
0 25 50

King County
PARKS
Your Big Backyard

EASTSIDE RAIL CORRIDOR REGIONAL TRAIL FINAL MASTER PLAN

Valley Segment Spur

VOLUME 2, SPUR SHEET 11

LEGEND:

- TRAIL PLANNING ENVELOPE
- TRAIL PLANNING ENVELOPE WITH EXISTING LAND USE
- ERC RIGHT-OF-WAY
- MILE POST MARKER
- TRAIL ACCESS LOCATION
- WETLAND BOUNDARY

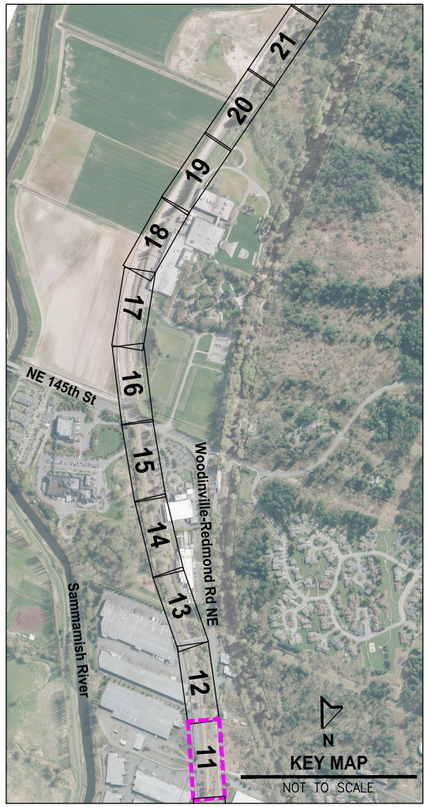

PLOTTED BY: purgobut DATE: Thursday, July 07, 2016 3:41:27 PM
FILE: P:\S2112#P01T01-WS-SPUR-SHTS LAYOUT: 12 PATH: U:\PSO\Projects\Clients\1521-KingCo\554-1521-124 EastsideRailCorridMstPln\99Svcs\CADD\DWG

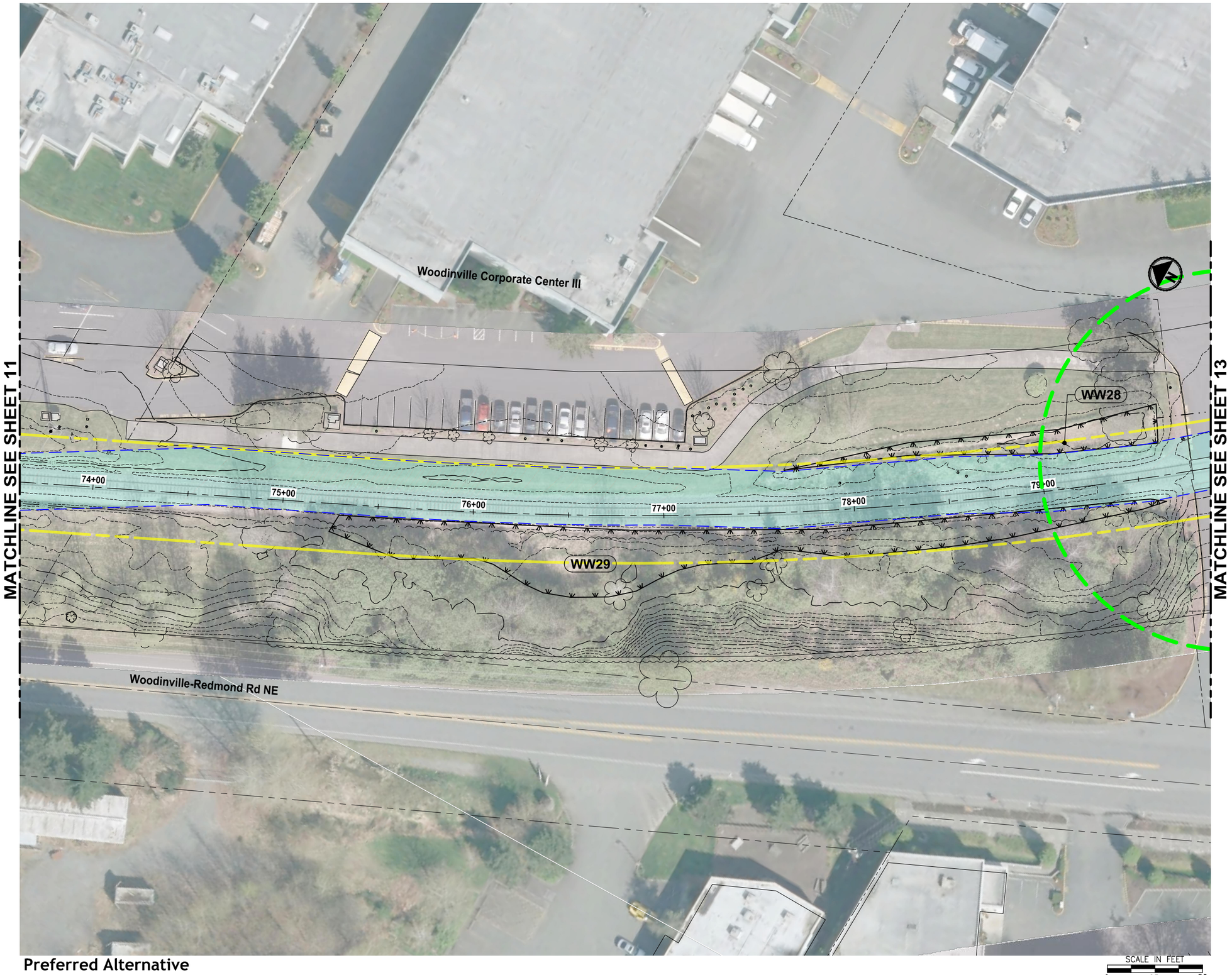

Preferred Alternative

King County
PARKS
Your Big Backyard

EASTSIDE RAIL CORRIDOR REGIONAL TRAIL FINAL MASTER PLAN

Valley Segment Spur

VOLUME 2, SPUR SHEET 12

LEGEND:

- TRAIL PLANNING ENVELOPE
- TRAIL PLANNING ENVELOPE WITH EXISTING LAND USE
- ERC RIGHT-OF-WAY
- MILE POST MARKER
- TRAIL ACCESS LOCATION
- WETLAND BOUNDARY

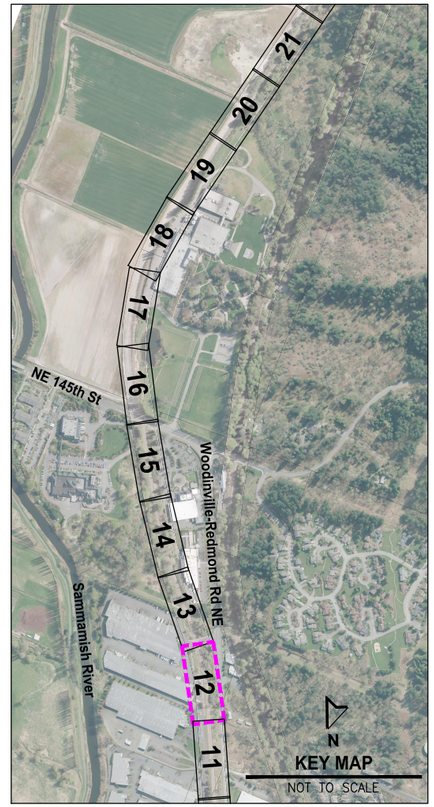

FILE: PS1521124P01T01-WS-SPUR-SHTS LAYOUT: 13 PATH: U:\PSO\Projects\Clients\1521-KingCo\554-1521-124 EcastsdeRailCorridMstPln\99Svcs\CADD\DWG PLOTTED BY: purgobut DATE: Thursday, July 07, 2016 3:42:36 PM

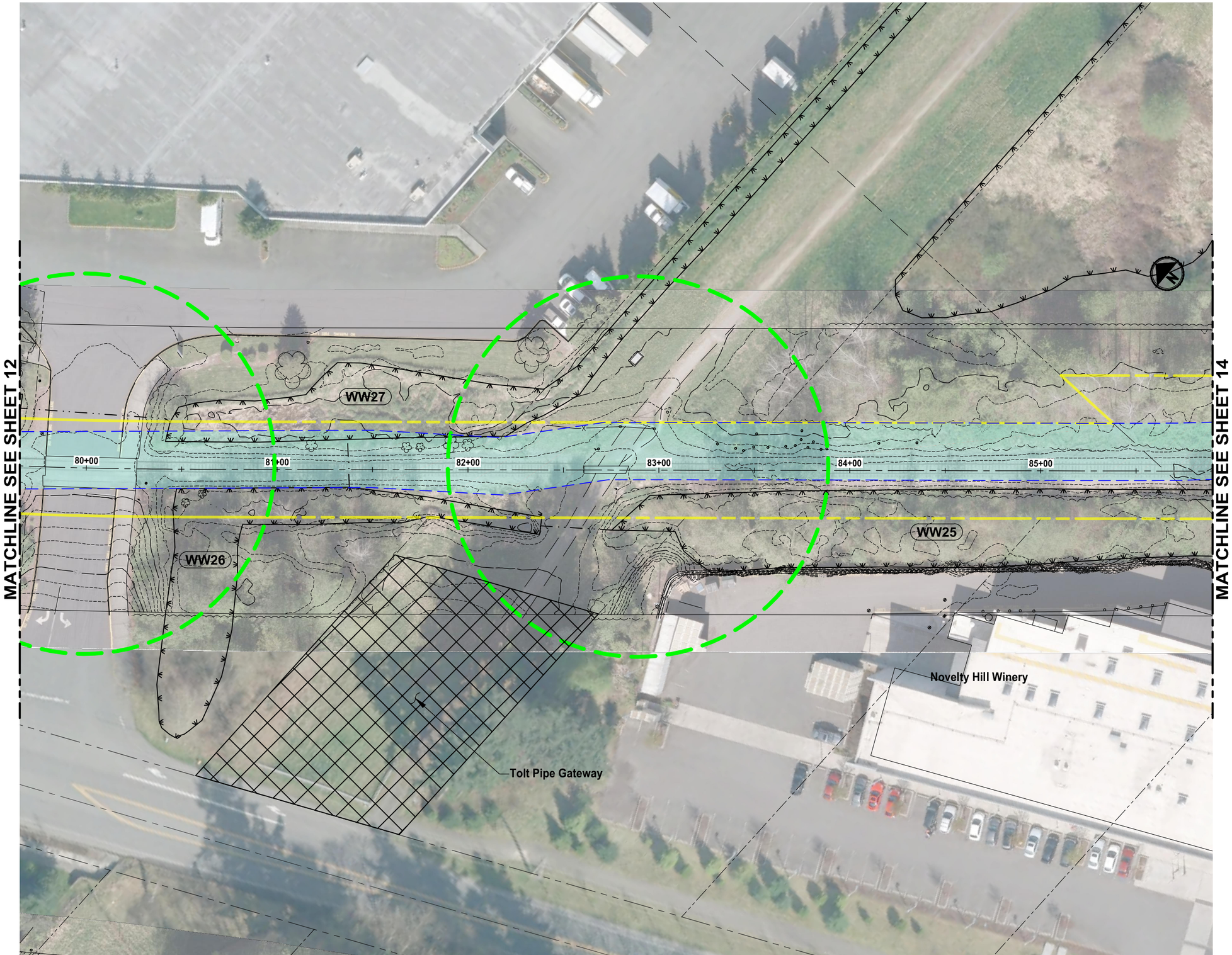

Preferred Alternative

SCALE IN FEET
0 25 50

King County
PARKS
Your Big Backyard

EASTSIDE RAIL CORRIDOR REGIONAL TRAIL FINAL MASTER PLAN

Valley Segment Spur

VOLUME 2, SPUR SHEET 13

LEGEND:

- TRAIL PLANNING ENVELOPE
- TRAIL PLANNING ENVELOPE WITH EXISTING LAND USE
- ERC RIGHT-OF-WAY
- MILE POST MARKER
- TRAIL ACCESS LOCATION
- WETLAND BOUNDARY

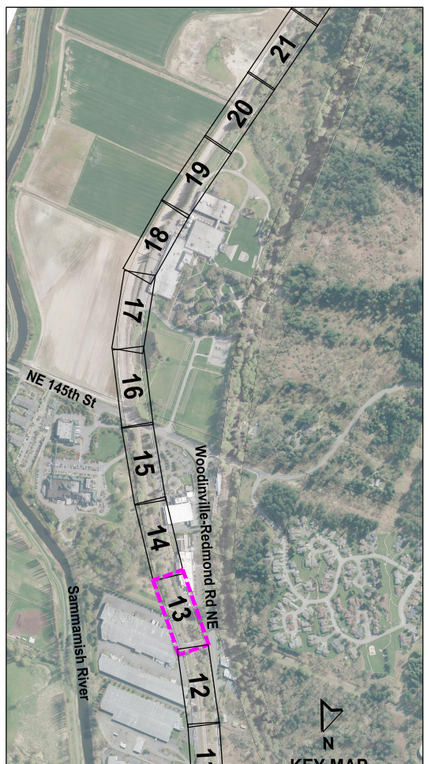

FILE: PS\52124P01T01-WS-SPUR-SHTS LAYOUT: 14 PATH: U:\PSO\Projects\Clients\1521-KingCo\554-1521-124 EcstsdeRailCorrdMstPln\99Svcs\CADD\DWG PLOTTED BY: purgobut DATE: Thursday, July 07, 2016 3:43:38 PM

Preferred Alternative

King County
PARKS
Your Big Backyard

EASTSIDE RAIL CORRIDOR REGIONAL TRAIL FINAL MASTER PLAN

Valley Segment Spur

VOLUME 2, SPUR SHEET 14

LEGEND:

- TRAIL PLANNING ENVELOPE
- TRAIL PLANNING ENVELOPE WITH EXISTING LAND USE
- ERC RIGHT-OF-WAY
- MILE POST MARKER
- TRAIL ACCESS LOCATION
- WETLAND BOUNDARY

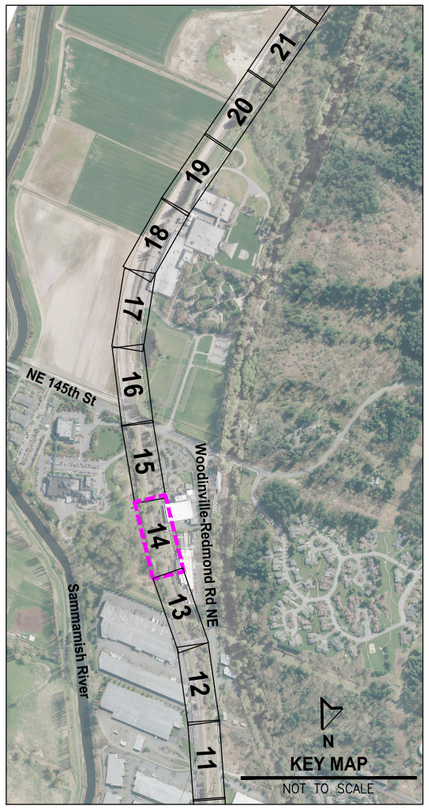

PLOTTED BY: purgobut DATE: Thursday, July 07, 2016 3:44:38 PM
FILE: PS1521124P01TOT-WS-SPUR-SHTS LAYOUT: 15 PATH: U:\PSQV\Projects\Clients\1521-KingCo\554-1521-124 EastsideRailCorridMstrPln\99Svcs\CADD\DWG

King County
PARKS
Your Big Backyard

EASTSIDE RAIL CORRIDOR REGIONAL TRAIL FINAL MASTER PLAN

Valley Segment Spur

VOLUME 2, SPUR SHEET 15

MATCHLINE SEE SHEET 14

MATCHLINE SEE SHEET 16

Redhook

92+00 93+00 94+00 95+00 96+00 97+00 98+00

NE 145th St

NE 145th St

Preferred Alternative

SCALE IN FEET
0 25 50

LEGEND:

TRAIL PLANNING ENVELOPE

TRAIL PLANNING ENVELOPE WITH EXISTING LAND USE

ERC RIGHT-OF-WAY

MILE POST MARKER

TRAIL ACCESS LOCATION

WETLAND BOUNDARY

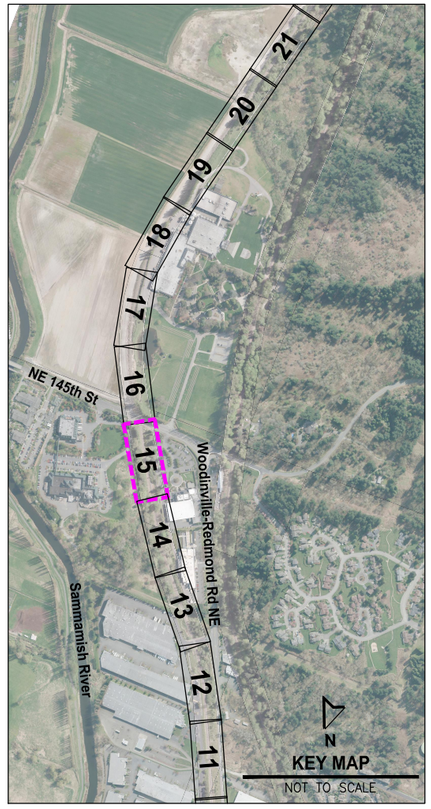

FILE: PS1521124P01T01-WS-SPUR-SHTS LAYOUT: 16 PATH: U:\FSO\Projects\Clients\1521-KingCo\554-1521-124 EastsideRailCorridMstPln\99Sheets\CADD\DWG PLOTTED BY: purgobut DATE: Thursday, July 07, 2016 3:45:35 PM

King County
PARKS
Your Big Backyard

EASTSIDE RAIL CORRIDOR REGIONAL TRAIL FINAL MASTER PLAN

Valley Segment Spur

VOLUME 2, SPUR SHEET 16

MATCHLINE SEE SHEET 15

MATCHLINE SEE SHEET 17

NE 145th St

98+00 99+00 100+00 101+00 102+00 103+00 104+00

Preferred Alternative

SCALE IN FEET
0 25 50

LEGEND:

TRAIL PLANNING ENVELOPE

TRAIL PLANNING ENVELOPE WITH EXISTING LAND USE

ERC RIGHT-OF-WAY

MILE POST MARKER

TRAIL ACCESS LOCATION

WETLAND BOUNDARY

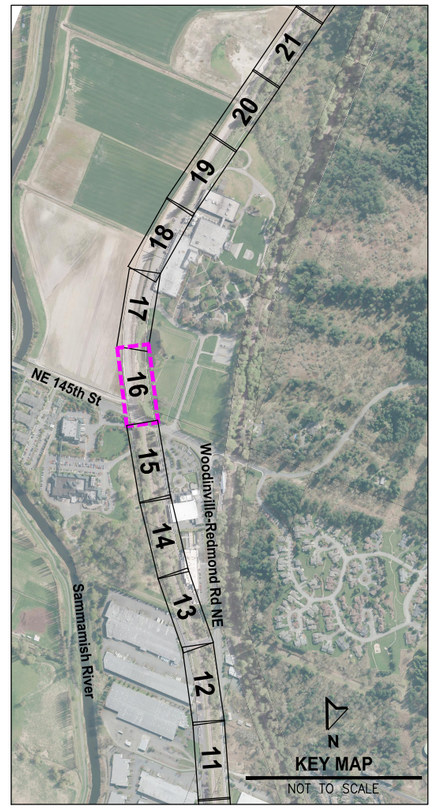

FILE: P:\S2124#P01D1-WS-SPUR-SHTS LAYOUT: 17 PATH: U:\PSO\Projects\Clients\1521-KingCo\554-1521-124 EastsideRailCorridorMstrPln\99Svcs\CADD\DWG PLOTTED BY: purgobut DATE: Thursday, July 07, 2016 3:46:41 PM

Preferred Alternative

King County
PARKS
Your Big Backyard

EASTSIDE RAIL CORRIDOR REGIONAL TRAIL FINAL MASTER PLAN

Valley Segment Spur

VOLUME 2, SPUR SHEET 17

LEGEND:

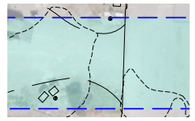

TRAIL PLANNING ENVELOPE

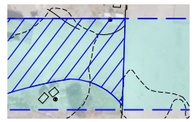

TRAIL PLANNING ENVELOPE WITH EXISTING LAND USE

ERC RIGHT-OF-WAY

MILE POST MARKER

TRAIL ACCESS LOCATION

WETLAND BOUNDARY

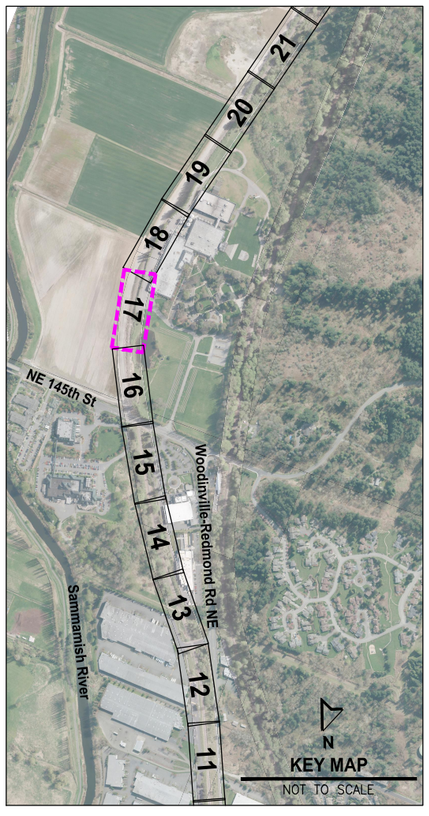

FILE: PS1521124P01T01-WS-SPUR-SHTS LAYOUT: 18 PATH: U:\FSO\Projects\Clients\1521-KingCo\554-1521-124 EastsideRailCorridMstPln\99Sves\CADD\DWG PLOTTED BY: purgobut DATE: Thursday, July 07, 2016 3:47:41 PM

Preferred Alternative

King County
PARKS
Your Big Backyard

EASTSIDE RAIL CORRIDOR REGIONAL TRAIL FINAL MASTER PLAN

Valley Segment Spur

VOLUME 2, SPUR SHEET 18

LEGEND:

- TRAIL PLANNING ENVELOPE
- TRAIL PLANNING ENVELOPE WITH EXISTING LAND USE
- ERC RIGHT-OF-WAY
- MILE POST MARKER
- TRAIL ACCESS LOCATION
- WETLAND BOUNDARY

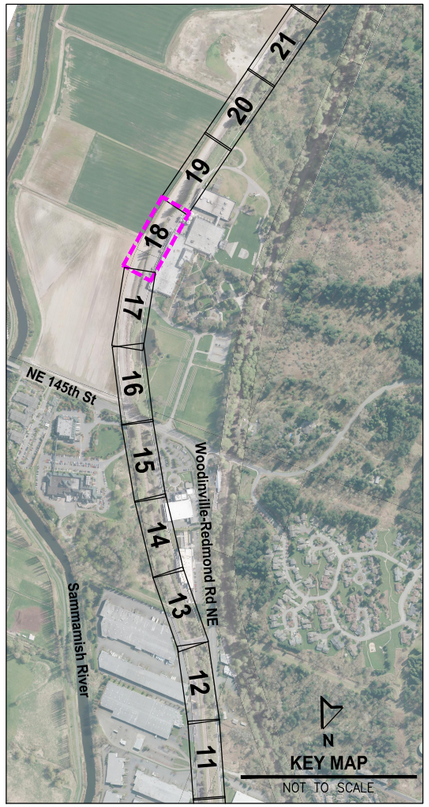

PLOTTED BY: purgobut DATE: Thursday, July 07, 2016 3:48:34 PM
PATH: U:\FSO\Projects\Clients\1521-KingCo\554-1521-124 EastsideRailCorridMstPln\99Sheets\CADD\DWG
FILE: PS1521124P01T01-WS-SPUR-SHTS LAYOUT: 19



Preferred Alternative

King County
PARKS
Your Big Backyard

EASTSIDE RAIL CORRIDOR REGIONAL TRAIL FINAL MASTER PLAN

Valley Segment Spur

VOLUME 2, SPUR SHEET 19

LEGEND:

- TRAIL PLANNING ENVELOPE
- TRAIL PLANNING ENVELOPE WITH EXISTING LAND USE
- ERC RIGHT-OF-WAY
- MILE POST MARKER
- TRAIL ACCESS LOCATION
- WETLAND BOUNDARY

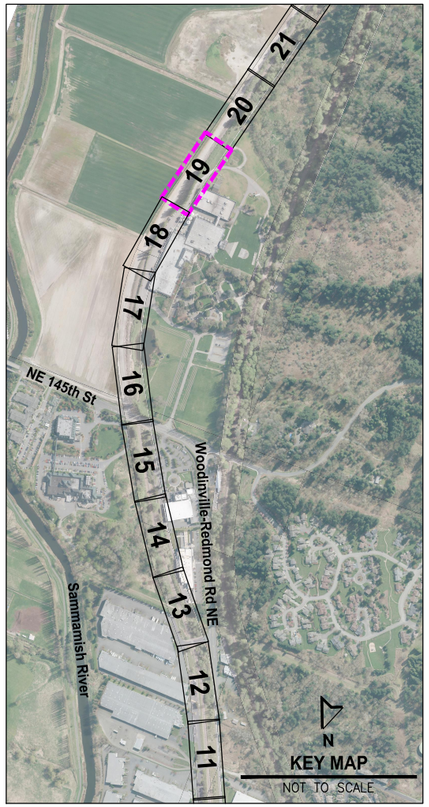

FILE: PS1521124P01T01-WS-SPUR-SHTS LAYOUT: 20 PATH: U:\PSO\Projects\Clients\1521-KingCo\554-1521-124 EastsideRailCorridistPln\99Svcs\CADD\DWG PLOTTED BY: purgobut DATE: Thursday, July 07, 2016 3:49:29 PM

Preferred Alternative

King County
PARKS
Your Big Backyard

EASTSIDE RAIL CORRIDOR REGIONAL TRAIL FINAL MASTER PLAN

Valley Segment Spur

VOLUME 2, SPUR SHEET 20

LEGEND:

- TRAIL PLANNING ENVELOPE
- TRAIL PLANNING ENVELOPE WITH EXISTING LAND USE
- ERC RIGHT-OF-WAY
- MILE POST MARKER
- TRAIL ACCESS LOCATION
- WETLAND BOUNDARY

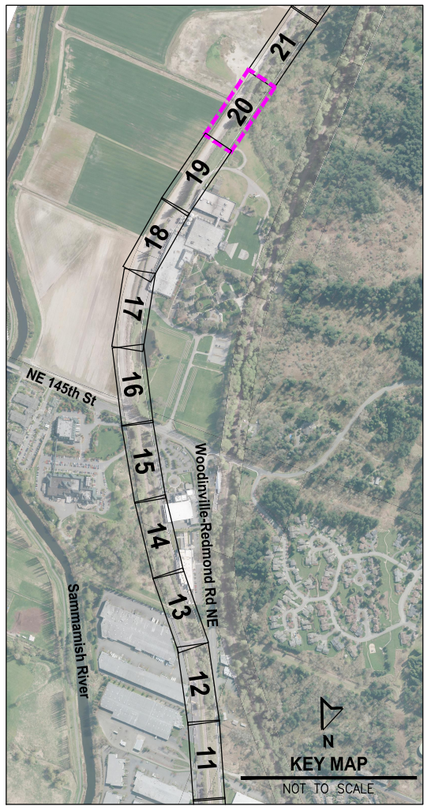

FILE: P:\521124P01T01-WS-SPUR-SHTS LAYOUT: 21 PATH: U:\PSO\Projects\Clients\1521-KingCo\554-1521-124 EcstsdeRailCorridistPln\99Scs\CADD\DWG PLOTTED BY: purgobut DATE: Thursday, July 07, 2016 3:50:23 PM

Preferred Alternative

King County
PARKS
Your Big Backyard

EASTSIDE RAIL CORRIDOR REGIONAL TRAIL FINAL MASTER PLAN

Valley Segment Spur

VOLUME 2, SPUR SHEET 21

LEGEND:

TRAIL PLANNING ENVELOPE

TRAIL PLANNING ENVELOPE WITH EXISTING LAND USE

ERC RIGHT-OF-WAY

MILE POST MARKER

TRAIL ACCESS LOCATION

WETLAND BOUNDARY

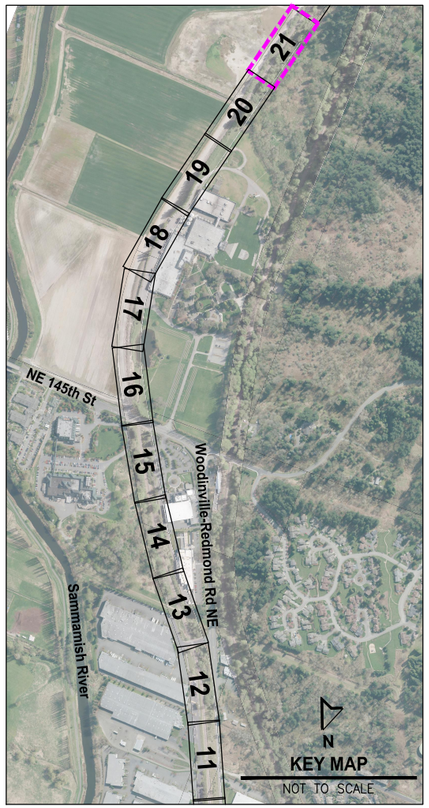

FILE: P:\521124P01T01-WS-SPUR-SHTS LAYOUT: 22 PATH: U:\PSO\Projects\Clients\1521-KingCo\554-1521-124 EastsideRailCorridor\Pln\99Scrs\CADD\DWG PLOTTED BY: purgobut DATE: Thursday, July 07, 2016 3:51:11 PM

Preferred Alternative

King County
PARKS
Your Big Backyard

EASTSIDE RAIL CORRIDOR REGIONAL TRAIL FINAL MASTER PLAN

Valley Segment Spur

VOLUME 2, SPUR SHEET 22

LEGEND:

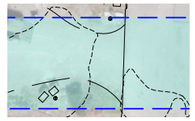

TRAIL PLANNING ENVELOPE

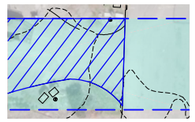

TRAIL PLANNING ENVELOPE WITH EXISTING LAND USE

ERC RIGHT-OF-WAY

MILE POST MARKER

TRAIL ACCESS LOCATION

WETLAND BOUNDARY



FILE: PS1521124P01T01-WS-SPUR-SHTS LAYOUT: 23 PATH: U:\PSD\Projects\Clients\1521-KingCo\554-1521-124 EastsideRailCorridorMasterPln\995ves\CAD\DWG PLOTTED BY: purgobut DATE: Thursday, July 07, 2016 3:52:06 PM

Preferred Alternative

King County
PARKS
Your Big Backyard

EASTSIDE RAIL CORRIDOR REGIONAL TRAIL FINAL MASTER PLAN

Valley Segment Spur

VOLUME 2, SPUR SHEET 23

LEGEND:

- TRAIL PLANNING ENVELOPE
- TRAIL PLANNING ENVELOPE WITH EXISTING LAND USE
- ERC RIGHT-OF-WAY
- MILE POST MARKER
- TRAIL ACCESS LOCATION
- WETLAND BOUNDARY



FILE: PS1521124P01T01-WS-SPUR-SHTS LAYOUT: 24 PATH: U:\PSO\Projects\Clients\1521-KingCo\554-1521-124 EastsideRailCorridMastPln\99Sheets\CADD\DWG PLOTTED BY: purgobut DATE: Thursday, July 07, 2016 3:53:01 PM



Preferred Alternative

King County
PARKS
Your Big Backyard

EASTSIDE RAIL CORRIDOR REGIONAL TRAIL FINAL MASTER PLAN

Valley Segment Spur

VOLUME 2, SPUR SHEET 24

LEGEND:

- TRAIL PLANNING ENVELOPE
- TRAIL PLANNING ENVELOPE WITH EXISTING LAND USE
- ERC RIGHT-OF-WAY
- MILE POST MARKER
- TRAIL ACCESS LOCATION
- WETLAND BOUNDARY

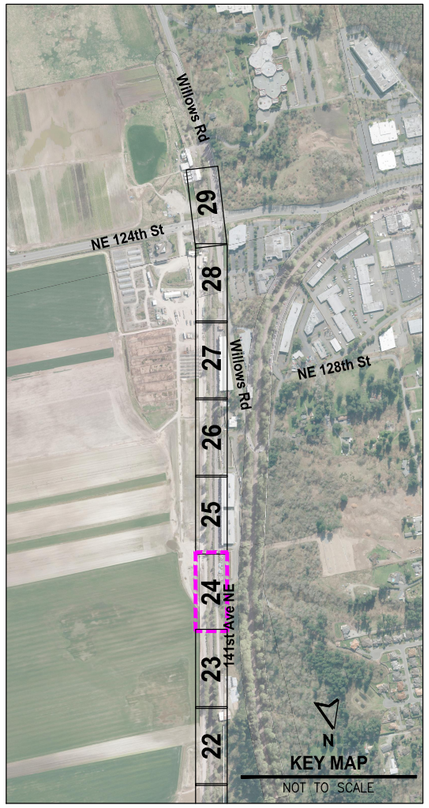

FILE: PS1521124P01T01-WS-SPUR-SHTS LAYOUT: 25 PATH: U:\PSD\Projects\Clients\1521-KingCo\554-1521-124 EastsideRailCorridMastPln\99Svcs\CADD\DWG PLOTTED BY: purgobut DATE: Thursday, July 07, 2016 3:53:58 PM

Preferred Alternative

SCALE IN FEET
0 25 50

King County
PARKS
Your Big Backyard

EASTSIDE RAIL CORRIDOR REGIONAL TRAIL FINAL MASTER PLAN

Valley Segment Spur

VOLUME 2, SPUR SHEET 25

LEGEND:

- TRAIL PLANNING ENVELOPE
- TRAIL PLANNING ENVELOPE WITH EXISTING LAND USE
- ERC RIGHT-OF-WAY
- MILE POST MARKER
- TRAIL ACCESS LOCATION
- WETLAND BOUNDARY

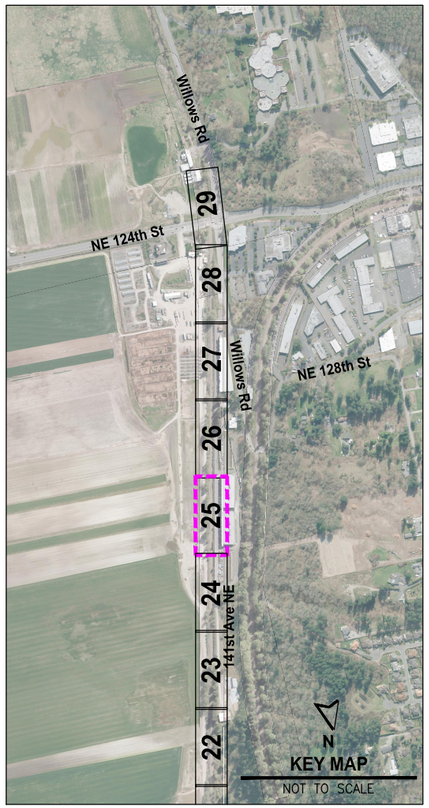

FILE: P:\521124P01T01-WS-SPUR-SHTS LAYOUT: 26 PATH: U:\PSO\Projects\Clients\1521-KingCo\554-1521-124 EastsideRailCorridor\Pln\95vcs\CADD\DWG PLOTTED BY: purgobut DATE: Thursday, July 07, 2016 3:54:48 PM

King County
PARKS
Your Big Backyard

EASTSIDE RAIL CORRIDOR REGIONAL TRAIL FINAL MASTER PLAN

Valley Segment Spur

VOLUME 2, SPUR SHEET 26

Preferred Alternative

SCALE IN FEET
0 25 50

LEGEND:

- TRAIL PLANNING ENVELOPE
- TRAIL PLANNING ENVELOPE WITH EXISTING LAND USE
- ERC RIGHT-OF-WAY
- MILE POST MARKER
- TRAIL ACCESS LOCATION
- WETLAND BOUNDARY

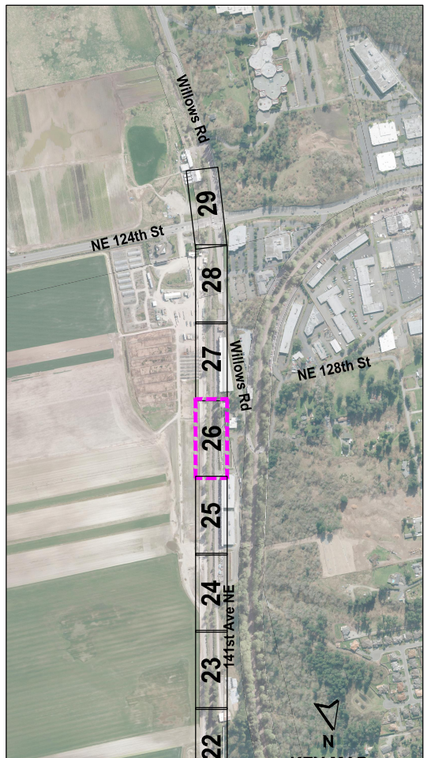

FILE: PS1521124P01T01-WS-SPUR-SHTS LAYOUT: 27 PATH: U:\PSD\Projects\Clients\1521-KingCo\554-1521-124 EastsideRailCorridMasPln\99Svcs\CADD\DWG PLOTTED BY: purgobut DATE: Thursday, July 07, 2016 3:55:38 PM

Preferred Alternative

SCALE IN FEET
0 25 50

King County
PARKS
Your Big Backyard

EASTSIDE RAIL CORRIDOR REGIONAL TRAIL FINAL MASTER PLAN

Valley Segment Spur

VOLUME 2, SPUR SHEET 27

LEGEND:

TRAIL PLANNING ENVELOPE

TRAIL PLANNING ENVELOPE WITH EXISTING LAND USE

ERC RIGHT-OF-WAY

MILE POST MARKER

TRAIL ACCESS LOCATION

WETLAND BOUNDARY

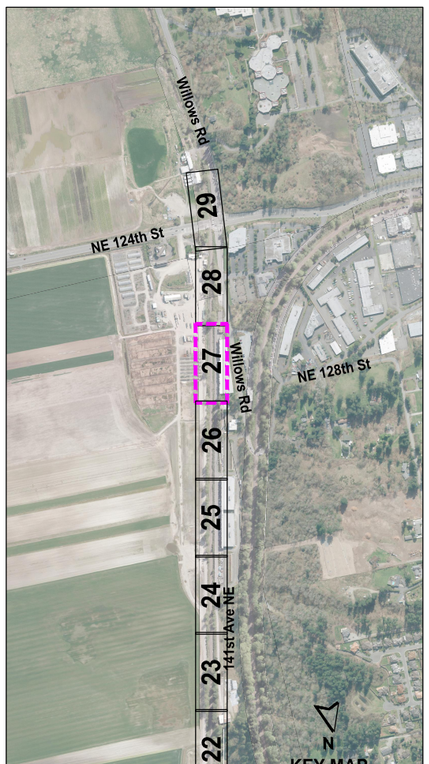

FILE: P:\52112#P0101-WS-SPUR-SHTS LAYOUT: 28 PATH: U:\P50\Projects\Clients\521-KingCo\554-1521-124 EastsideRailCorridorMstrPln\99Svcs\CADD\DWG PLOTTED BY: purgobut DATE: Thursday, July 07, 2016 3:56:33 PM

Preferred Alternative

King County
PARKS
Your Big Backyard

EASTSIDE RAIL CORRIDOR REGIONAL TRAIL FINAL MASTER PLAN

Valley Segment Spur

VOLUME 2, SPUR SHEET 28

LEGEND:

- TRAIL PLANNING ENVELOPE
- TRAIL PLANNING ENVELOPE WITH EXISTING LAND USE
- ERC RIGHT-OF-WAY
- MILE POST MARKER
- TRAIL ACCESS LOCATION
- WETLAND BOUNDARY

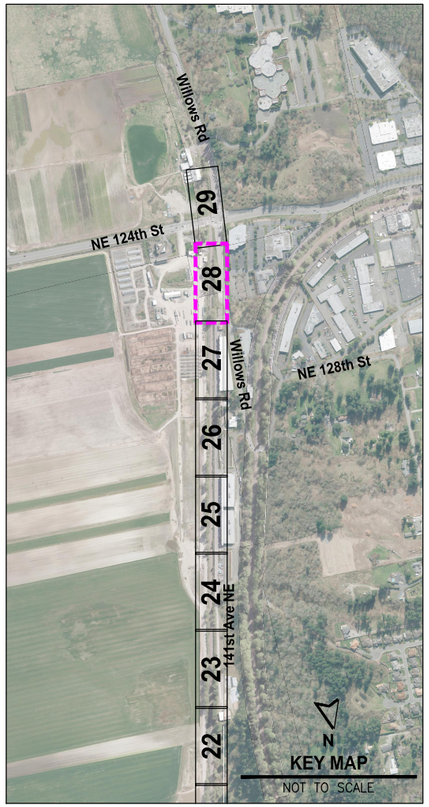

FILE: PS152112KP01T01-WS-SPUR-SHTS LAYOUT: 29 PATH: U:\PSO\Projects\Clients\1521-KingCo\354-1521-124 EastsideRailCorridMstrPln\99Svcs\CADD\DWG PLOTTED BY: purgobut DATE: Thursday, July 07, 2016 3:57:26 PM

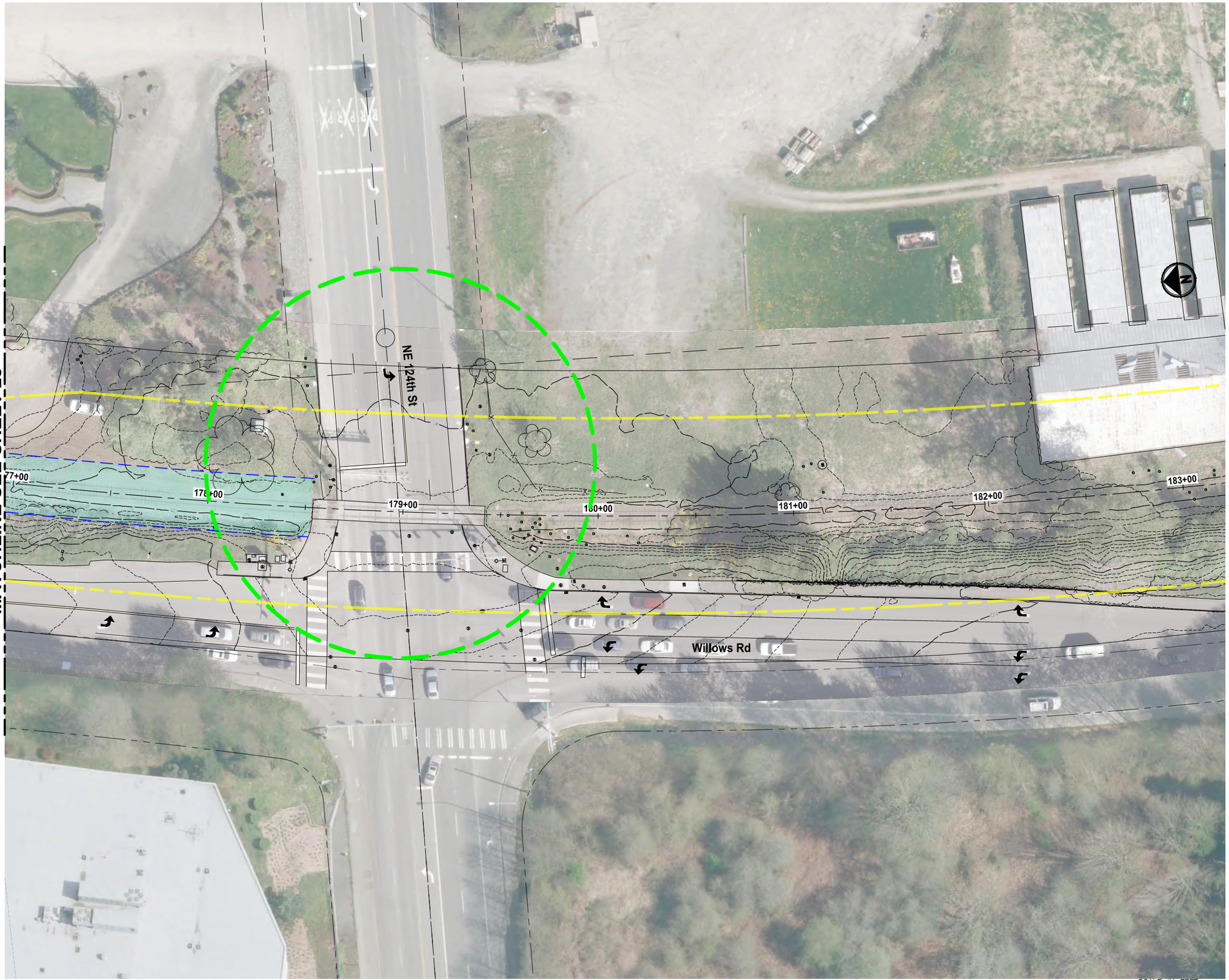

Preferred Alternative

SCALE IN FEET
0 25 50

King County
PARKS
Your Big Backyard

EASTSIDE RAIL CORRIDOR REGIONAL TRAIL FINAL MASTER PLAN

Valley Segment Spur

VOLUME 2, SPUR SHEET 29

LEGEND:
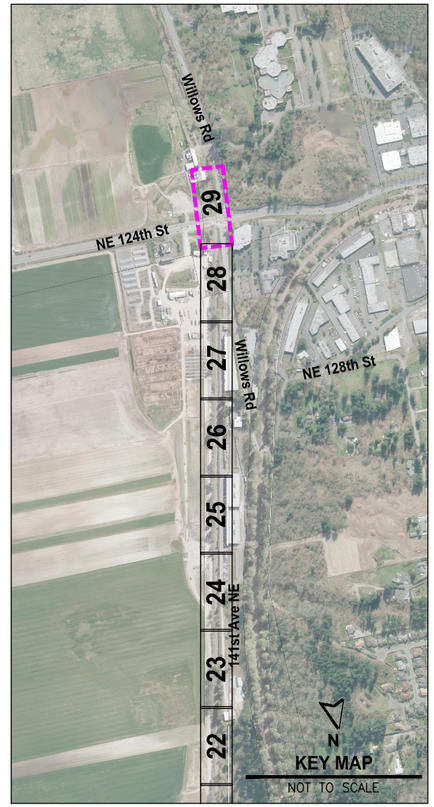
- TRAIL PLANNING ENVELOPE
- TRAIL PLANNING ENVELOPE WITH EXISTING LAND USE
- ERC RIGHT-OF-WAY
- MILE POST MARKER
- TRAIL ACCESS LOCATION
- WETLAND BOUNDARY