

# 128 / C Line WEEKDAY/Entre semana

To DOWNTOWN →

Admiral District		Alaska Junction		Downtown Seattle	
California Ave SW & SW Hill St	California Ave SW & SW Admiral Way	California Ave SW & SW Alaska St Bay 2	California Ave SW & SW Alaska St Bay 1	3rd Ave & Pike St	3rd Ave & Pike St
Stop #37130	Stop #31920	Stop #31811	Stop #19862	Stop #578	Stop #578
<b>ROUTE 128</b>				<b>C Line</b>	
4:50	4:52	4:58	5:12	5:34	5:34
5:19	5:21	5:27	5:28	5:50	5:50
5:51	5:53	5:59	6:03	6:27	6:27
6:13	6:15	6:22	6:24	6:51	6:51
6:39	6:41	6:48	6:50	7:17	7:17
7:09	7:11	7:18	7:20	7:52	7:52
7:39	7:41	7:49	7:53	8:25	8:25
8:09	8:11	8:19	8:21	8:53	8:53
8:44	8:46	8:54	8:57	9:29	9:29
9:14	9:16	9:24	9:26	9:53	9:53
9:45	9:47	9:55	10:00	10:27	10:27
10:13	10:15	10:23	10:24	10:51	10:51
10:36	10:38	10:46	10:48	11:15	11:15
11:06	11:08	11:16	11:24	11:51	11:51
11:36	11:38	11:46	11:48	<b>12:15</b>	<b>12:15</b>
<b>12:06</b>	<b>12:08</b>	<b>12:16</b>	<b>12:24</b>	<b>12:51</b>	<b>12:51</b>
<b>12:36</b>	<b>12:38</b>	<b>12:46</b>	<b>12:48</b>	<b>1:15</b>	<b>1:15</b>
<b>1:06</b>	<b>1:08</b>	<b>1:16</b>	<b>1:24</b>	<b>1:51</b>	<b>1:51</b>
<b>1:36</b>	<b>1:38</b>	<b>1:46</b>	<b>1:48</b>	<b>2:12</b>	<b>2:12</b>
<b>2:07</b>	<b>2:09</b>	<b>2:17</b>	<b>2:24</b>	<b>2:49</b>	<b>2:49</b>
<b>2:30</b>	<b>2:32</b>	<b>2:41</b>	<b>2:49</b>	<b>3:14</b>	<b>3:14</b>
<b>2:50</b>	<b>2:52</b>	<b>3:01</b>	<b>3:13</b>	<b>3:38</b>	<b>3:38</b>
<b>3:10</b>	<b>3:12</b>	<b>3:21</b>	<b>3:25</b>	<b>3:50</b>	<b>3:50</b>
<b>3:32</b>	<b>3:34</b>	<b>3:43</b>	<b>3:47</b>	<b>4:13</b>	<b>4:13</b>
<b>3:52</b>	<b>3:54</b>	<b>4:03</b>	<b>4:09</b>	<b>4:36</b>	<b>4:36</b>
<b>4:11</b>	<b>4:13</b>	<b>4:22</b>	<b>4:24</b>	<b>4:51</b>	<b>4:51</b>
<b>4:39</b>	<b>4:41</b>	<b>4:50</b>	<b>4:54</b>	<b>5:21</b>	<b>5:21</b>
<b>5:13</b>	<b>5:15</b>	<b>5:23</b>	<b>5:24</b>	<b>5:51</b>	<b>5:51</b>
<b>5:45</b>	<b>5:47</b>	<b>5:55</b>	<b>6:00</b>	<b>6:24</b>	<b>6:24</b>
<b>6:17</b>	<b>6:19</b>	<b>6:27</b>	<b>6:34</b>	<b>6:57</b>	<b>6:57</b>
<b>6:47</b>	<b>6:49</b>	<b>6:57</b>	<b>7:00</b>	<b>7:23</b>	<b>7:23</b>
<b>7:17</b>	<b>7:19</b>	<b>7:26</b>	<b>7:30</b>	<b>7:52</b>	<b>7:52</b>
<b>7:57</b>	<b>7:59</b>	<b>8:06</b>	<b>8:14</b>	<b>8:36</b>	<b>8:36</b>
<b>8:31</b>	<b>8:33</b>	<b>8:38</b>	<b>8:43</b>	<b>9:05</b>	<b>9:05</b>
<b>8:59</b>	<b>9:01</b>	<b>9:06</b>	<b>9:12</b>	<b>9:33</b>	<b>9:33</b>
<b>9:29</b>	<b>9:31</b>	<b>9:36</b>	—	—	—
<b>10:04</b>	<b>10:06</b>	<b>10:11</b>	<b>10:27</b>	<b>10:48</b>	<b>10:48</b>
<b>10:34</b>	<b>10:36</b>	<b>10:41</b>	<b>10:57</b>	<b>11:18</b>	<b>11:18</b>
<b>11:04</b>	<b>11:06</b>	<b>11:11</b>	<b>11:27</b>	<b>11:48</b>	<b>11:48</b>
<b>11:34</b>	<b>11:36</b>	<b>11:41</b>	<b>11:57</b>	<b>12:18</b>	<b>12:18</b>

AM – Lighter Type PM – Darker Type

To ADMIRAL DISTRICT →

Downtown Seattle		Alaska Junction		Admiral District	
3rd Ave & Pike St	44th Ave SW & SW Alaska St Bay 3	44th Ave SW & SW Alaska St Bay 4	California Ave SW & SW Admiral Way	SW Atlantic St & California Ave SW	SW Atlantic St & California Ave SW
Stop #431	Stop #20041	Stop #32011	Stop #37150	Stop #37090	Stop #37090
<b>C Line</b>			<b>ROUTE 128</b>		
6:34	6:57	7:03	7:11	7:20	7:20
7:04	7:28	7:34	7:42	7:51	7:51
7:31	7:56	8:04	8:12	8:21	8:21
8:06	8:31	8:35	8:43	8:52	8:52
8:28	8:53	8:55	9:03	9:12	9:12
8:52	9:17	9:25	9:33	9:42	9:42
9:24	9:49	9:55	10:03	10:12	10:12
9:51	10:16	10:25	10:33	10:42	10:42
10:27	10:52	10:56	11:04	11:13	11:13
10:52	11:17	11:27	11:35	11:44	11:44
11:28	11:53	11:58	<b>12:06</b>	<b>12:15</b>	<b>12:15</b>
11:52	<b>12:17</b>	<b>12:28</b>	<b>12:36</b>	<b>12:45</b>	<b>12:45</b>
<b>12:28</b>	<b>12:53</b>	<b>12:58</b>	<b>1:06</b>	<b>1:15</b>	<b>1:15</b>
<b>12:52</b>	<b>1:17</b>	<b>1:28</b>	<b>1:36</b>	<b>1:45</b>	<b>1:45</b>
<b>1:28</b>	<b>1:53</b>	<b>2:00</b>	<b>2:08</b>	<b>2:17</b>	<b>2:17</b>
<b>2:04</b>	<b>2:29</b>	<b>2:31</b>	<b>2:39</b>	<b>2:48</b>	<b>2:48</b>
<b>2:26</b>	<b>2:53</b>	<b>3:01</b>	<b>3:09</b>	<b>3:18</b>	<b>3:18</b>
<b>2:56</b>	<b>3:24</b>	<b>3:32</b>	<b>3:40</b>	<b>3:49</b>	<b>3:49</b>
<b>3:28</b>	<b>3:59</b>	<b>4:02</b>	<b>4:10</b>	<b>4:19</b>	<b>4:19</b>
<b>3:53</b>	<b>4:25</b>	<b>4:32</b>	<b>4:40</b>	<b>4:49</b>	<b>4:49</b>
<b>4:27</b>	<b>5:00</b>	<b>5:02</b>	<b>5:10</b>	<b>5:19</b>	<b>5:19</b>
<b>4:57</b>	<b>5:30</b>	<b>5:32</b>	<b>5:40</b>	<b>5:49</b>	<b>5:49</b>
<b>5:27</b>	<b>6:00</b>	<b>6:03</b>	<b>6:10</b>	<b>6:19</b>	<b>6:19</b>
<b>5:58</b>	<b>6:28</b>	<b>6:31</b>	<b>6:38</b>	<b>6:47</b>	<b>6:47</b>
<b>6:27</b>	<b>6:57</b>	<b>7:00</b>	<b>7:07</b>	<b>7:16</b>	<b>7:16</b>
<b>6:57</b>	<b>7:24</b>	<b>7:27</b>	<b>7:34</b>	<b>7:43</b>	<b>7:43</b>
<b>7:20</b>	<b>7:47</b>	<b>8:02</b>	<b>8:08</b>	<b>8:17</b>	<b>8:17</b>
<b>7:50</b>	<b>8:16</b>	<b>8:30</b>	<b>8:36</b>	<b>8:45</b>	<b>8:45</b>
<b>8:33</b>	<b>8:57</b>	<b>8:59</b>	<b>9:05</b>	<b>9:14</b>	<b>9:14</b>
<b>8:48</b>	<b>9:12</b>	<b>9:28</b>	<b>9:34</b>	<b>9:43</b>	<b>9:43</b>
<b>9:18</b>	<b>9:40</b>	<b>9:58</b>	<b>10:04</b>	<b>10:13</b>	<b>10:13</b>
<b>9:48</b>	<b>10:09</b>	<b>10:33</b>	<b>10:39</b>	<b>10:48</b>	<b>10:48</b>
<b>10:18</b>	<b>10:39</b>	<b>11:02</b>	<b>11:08</b>	<b>11:17</b>	<b>11:17</b>
—	—	<b>11:32</b>	<b>11:38</b>	<b>11:47</b>	<b>11:47</b>
—	—	12:02	12:08	12:17	12:17
<b>11:51</b>	12:11	12:32	12:38	12:47	12:47
12:21	12:41	1:02	1:08	1:17	1:17

AM – Lighter Type PM – Darker Type

## Metro Customer Services

Customer Service (general information, trip planning, comments and lost & found)  
 Seattle metro calling area ..... 206-553-3000  
 Toll Free ..... 1-800-542-7876  
 Hearing impaired ..... WA Relay: 711  
 Metro website / Trip Planner ..... www.kingcounty.gov/metro  
 Next Bus? Text your stop # to ..... 62550  
 Carpool/Vanpool ..... 206-625-4500  
 Hearing Impaired ..... WA Relay: 1-800-833-6388

## How to Pay

At all times, pay your fare **when you board** the bus. Pay with cash (exact fare; drivers do not carry change), ticket or with a convenient regional ORCA card. Show your activated Transit GO Ticket (mobile ticket) or valid transfer to the driver. Metro transfers are valid on Metro, only. See "How to pay" on Metro's website for more information.

*Pague su pasaje al abordar el autobús. Pague en efectivo (cantidad exacta; los conductores no tienen cambio), con tarjeta regional ORCA o muestre su boleto. Muestre su Transit GO Ticket activado (boleto electrónico) o su boleto transferible al conductor. Las transferencias son válidas sólo en Metro. Para mayor información, vea "Cómo pagar" en la página web de Metro.*

## What To Pay Cuánto pagar

<b>Adults</b> (19 and older) <i>Adultos</i> (19 años y mayor)	\$2.75
<b>Youth</b> (6-18 yrs) <i>Jóvenes</i> (6-18 años)	\$1.50
<b>ORCA LIFT Fare*</b> <i>Tarifa ORCA LIFT*</i>	\$1.50
<b>RRFP cardholders</b> (registered seniors, Medicare, disabled) <i>Titulares de tarjetas RRFP</i> (personas mayores registradas, Medicare, discapacitados)	\$1.00
<b>Children</b> (thru age 5) Four may ride <b>free</b> with person paying adult fare <i>Niños</i> (hasta los 5 años) <i>Pueden viajar hasta cuatro con una persona que pague la tarifa de adulto.</i>	

\*Income Qualified \*Ingresos que reúnan los requisitos



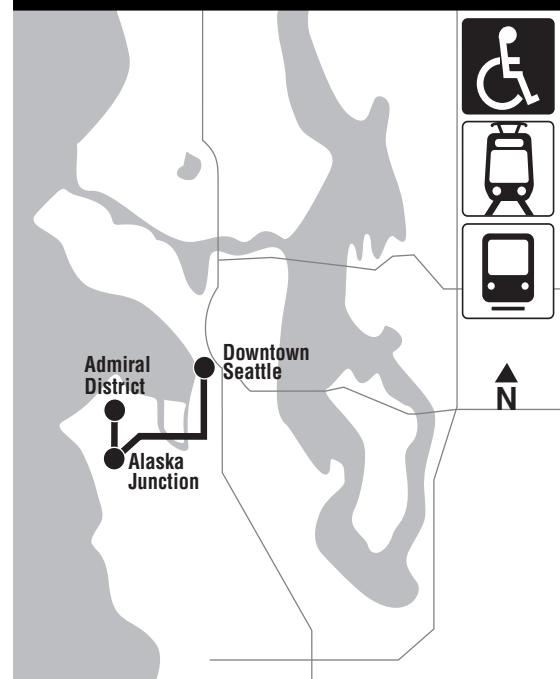
**Interpreter**  
206-553-3000

Intérpretes  
Переводчик  
Перекладач  
Turjubaan  
Thông Dịch Viên  
Ἰνῑῑῑῑῑῑ  
ਇੰਟਰਪਰੈਟਰ  
翻譯員  
통역사

# 55

## Admiral District, Alaska Junction, Downtown Seattle

September 19, 2020 thru March 19, 2021  
Del 19 de septiembre de 2020 al 19 de marzo de 2021



**King County METRO**

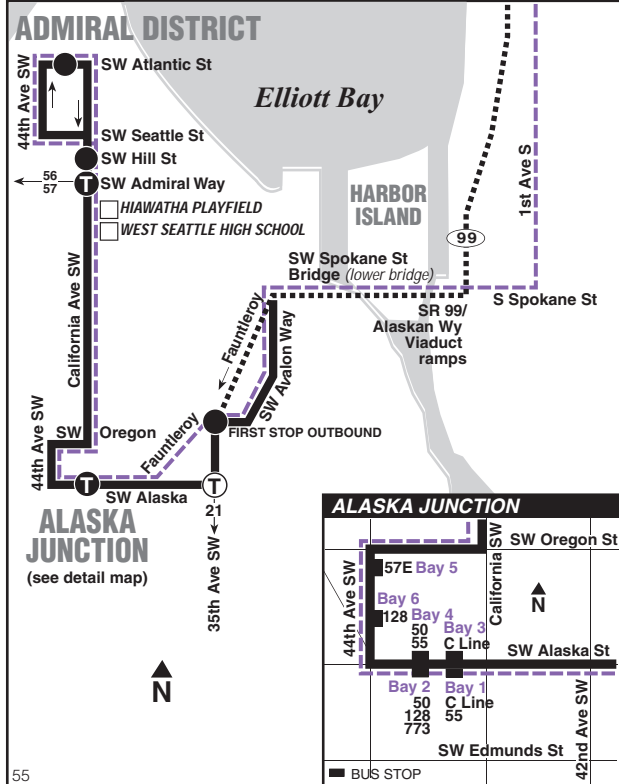
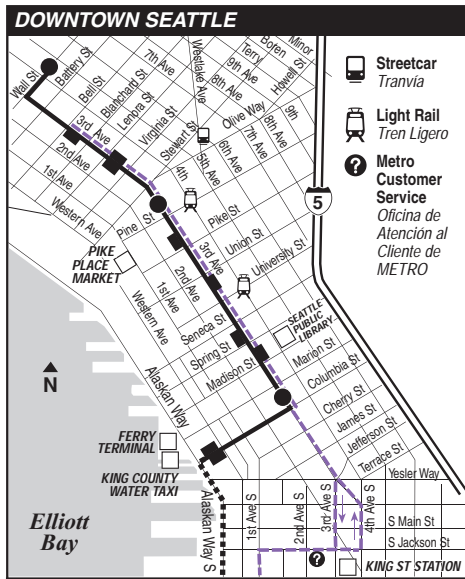
Moving forward together



Metro buses have bike racks that hold three bikes and are easy to use. There is no extra charge for your bike. Follow the instructions posted near the rack. A bike loading video and other bike information is available on Metro's website.



This route has improved service thanks to Seattle voters.



## Need more information or assistance?

- Visit Metro online at [kingcounty.gov/metro](http://kingcounty.gov/metro)
- Call Metro's Customer Information Office, 206-553-3000, Monday-Friday except for major county holidays.
  - 6 a.m.–8 p.m. for trip planning and lost & found calls
  - 8 a.m.–5 p.m. for fare/pass information and customer comments

## Online Trip Planning

Use Metro's online Trip Planner to plan trips on scheduled service in King, Pierce and Snohomish counties. It provides details on transit stops, routes and schedules. Trip Planner itineraries do not include service disruptions and reroutes caused by weather, emergencies, traffic, events or construction.

Trip Planner includes Metro Transit, Pierce Transit, Community Transit, Everett Transit, ST Express buses, Link light rail, Sounder commuter rail, King County Water Taxi, Washington State Ferries, the Seattle Center Monorail, and Seattle Streetcar.

**Metro Customer Service**  
206-553-3000

**Metro Website/Trip Planner**  
[kingcounty.gov/metro](http://kingcounty.gov/metro)

**MAP LEGEND / LEYENDA DEL MAPA**

- Makes all regular stops. *Hace todas las paradas regulares.*
- Limited or no stops. *Limitado o sin paradas.*
- Snow route. *Ruta de nieve.*
- TIME POINT / PUNTO DE TIEMPO:** Street intersection from which departure times are shown on the schedules. *Intersección de la calle desde donde se muestran los horarios de salida.*
- TRANSFER POINT / PUNTO DE TRANSFERENCIA:** Route intersection for transferring to indicated route(s). *Intersección de ruta para la transferencia para indicar la ruta o rutas.*
- TIME POINT & TRANSFER POINT / TIEMPO Y PUNTO DE TRANSFERENCIA**
- Landmark** *El punto de referencia.*
- Downtown bus stops.** *Paradas de autobús del centro.*

## 55 WEEKDAY/Entre semana

To DOWNTOWN →

Admiral District		Alaska Junction Bay 1	Downtown Seattle	
California Ave SW & SW Atlantic St	California Ave SW & SW Admiral Way	SW Alaska St & California Ave SW	35th Ave SW & SW Avalon Way	3rd Ave & Pine St
Stop #37090	Stop #31920	Stop #19862	Stop #22820	Stop #590
5:55	5:58	6:07	6:13‡	6:47‡
6:20	6:23	6:33	6:39‡	7:13‡
6:45	6:48	6:58	7:04‡	7:38‡
7:05	7:08	7:18	7:24‡	7:58‡
7:25	7:28	7:38	7:44‡	8:18‡
7:45	7:48	7:58	8:04‡	8:38‡
8:10	8:13	8:23	8:29‡	9:03‡
<b>3:39</b>	<b>3:42</b>	<b>3:50</b>	<b>3:56</b>	—

N0055DAY

To ADMIRAL DISTRICT →

Downtown Seattle		Alaska Junction Bay 4	Admiral District		
Wall St & 5th Ave	3rd Ave & Columbia St	35th Ave SW & SW Avalon Way	SW Alaska St & 44th Ave SW	California Ave SW & SW Admiral Way	California Ave SW & SW Atlantic St
Stop #7430	Stop #481	Stop #22830	Stop #32011	Stop #37150	Stop #37090
—	—	8:27B	8:35	8:44	8:50
<b>3:45</b>	<b>3:58</b>	<b>4:17‡</b>	<b>4:25‡</b>	<b>4:35‡</b>	<b>4:41‡</b>
<b>4:10</b>	<b>4:24</b>	<b>4:43‡</b>	<b>4:51‡</b>	<b>5:01‡</b>	<b>5:07‡</b>
<b>4:35</b>	<b>4:49</b>	<b>5:08‡</b>	<b>5:16‡</b>	<b>5:26‡</b>	<b>5:32‡</b>
<b>5:00</b>	<b>5:14</b>	<b>5:34‡</b>	<b>5:42‡</b>	<b>5:52‡</b>	<b>5:58‡</b>
<b>5:15</b>	<b>5:29</b>	<b>5:49‡</b>	<b>5:57‡</b>	<b>6:07‡</b>	<b>6:12‡</b>
<b>5:40</b>	<b>5:52</b>	<b>6:12‡</b>	<b>6:20‡</b>	<b>6:30‡</b>	<b>6:35‡</b>
<b>6:05</b>	<b>6:16</b>	<b>6:34‡</b>	<b>6:42‡</b>	<b>6:52‡</b>	<b>6:57‡</b>

S0055DAY

AM – Lighter Type PM – Darker Type

## Timetable Symbols

### Símbolo del programa

‡ - Estimated time. *Tiempo estimado*



## Transit Alerts

Metro offers an alert subscription service via email or text. You choose the route information you want and we will send it to you. Go to Metro's website to sign up.

## Holiday Information Información sobre feriados

There is no service on this route on weekends or the following holidays. *No hay servicio en esta ruta los fines de semana ni el siguiente feriados:*

Thanksgiving	Nov. 26
<i>Día de acción de gracias</i>	<i>el 26 de noviembre</i>
Christmas	Dec. 25
<i>Navidad</i>	<i>el 25 de diciembre</i>
New Year	Jan. 1, 2021
<i>Año nuevo</i>	<i>el 1 de enero de 2021</i>

## Snow/Emergency Service

### Servicio de emergencia/nieve

During most snow conditions, this route will operate via the snow routing shown in this timetable. In the rare event that Metro declares an emergency, it will not operate. Visit [kingcounty.gov/metro/snow](http://kingcounty.gov/metro/snow) and sign up for Transit Alerts to stay informed during adverse conditions.

*Durante la mayoría de las nevadas, esta ruta operará por la ruta designada que se muestra en este programa. En el caso poco frecuente que Metro declare una emergencia, no operará. Visite [kingcounty.gov/metro/snow](http://kingcounty.gov/metro/snow) y regístrese para obtener Alertas de Tránsito y mantenerse informado durante las condiciones adversas.*

## Accessible Formats

People with disabilities who need this information in accessible formats may call 206-477-6066 (voice) or WA Relay: 711.



Get real-time bus arrival information on your mobile device.

**Text your bus stop number to 62550.**