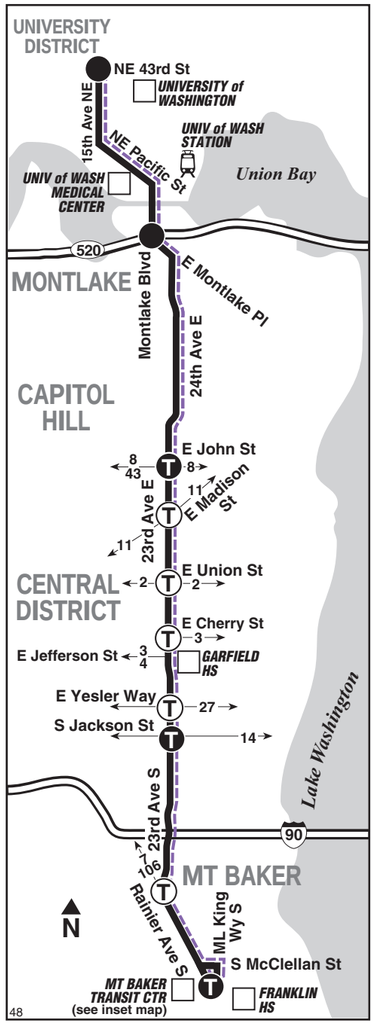

MAP LEGEND / *LEYENDA DEL MAPA*

- **Makes all regular stops.** *Hace todas las paradas regulares.*
- **Snow route.** *Ruta de nieve.*
- **TIME POINT / *PUNTO DE TIEMPO:*** Street intersection from which departure times are shown on the schedules. *Intersección de la calle desde donde se muestran los horarios de salida.*
- **TRANSFER POINT / *PUNTO DE TRANSFERENCIA:*** Route intersection for transferring to indicated route(s). *Intersección de ruta para la transferencia para indicar la ruta o rutas.*
- **TIME POINT & TRANSFER POINT / *TIEMPO Y PUNTO DE TRANSFERENCIA***
- **Landmark** *El punto de referencia.*
- **Light Rail** *Tren Ligero*

MT BAKER TRANSIT CENTER and STATION

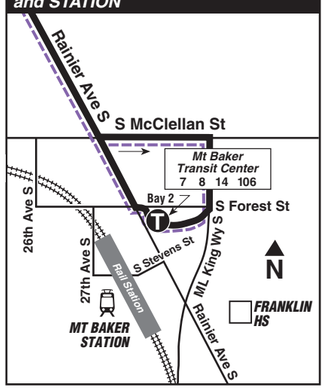

Metro Customer Services

At Metro's Customer Services office you can buy ORCA cards, bus passes, senior permits and taxi scrip, get information about bus service, register for disability permits and retrieve items turned into Lost & Found. Customer Service hours may change in response to public health guidance.

King Street Center	Lost & Found
201 S Jackson St	Monday–Friday
Monday–Friday	8:30 a.m.–1 p.m.
8:30 a.m.–4:30 p.m.	2 p.m.–4:30 p.m.

Seattle metro calling area 206-553-3000
Toll Free 1-800-542-7876
Hearing impaired ..... WA Relay: 711
Carpool/Vanpool 206-625-4500
Hearing Impaired ..... WA Relay: 1-800-833-6388
Community Transit 1-800-562-1375
Pierce Transit 1-800-562-8109

Accessible Formats

People with disabilities who need this information in accessible formats may call 206-477-6066 (voice) or TTY Relay: 711.

RIDER ALERT This symbol indicates a change in service. Watch for it in buses, at bus stops, and at timetable displays.

Metro Customer Service
206-553-3000

Metro Website / Trip Planner
kingcounty.gov/metro

TTY/Hearing Impaired
WA Relay: 711

Interpreter - 206-553-3000
Intérprete 口譯員 Переводчик
مترجم Thông dịch viên 통역관
Перекладач Soomaali አስተርጓሚ

King County METRO
Moving forward together

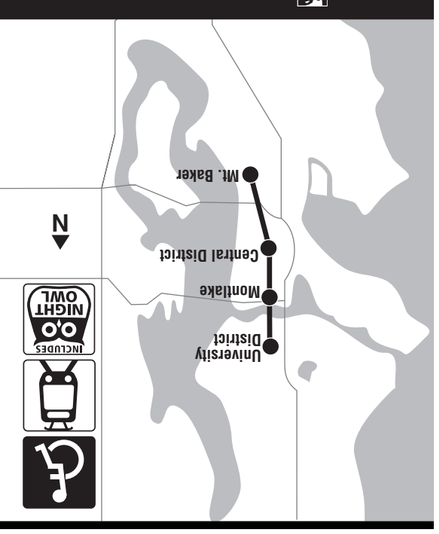

September 19, 2020 thru March 19, 2021
Del 19 de septiembre de 2020 al 19 de marzo de 2021

48

University District, Montlake, Central District, Mt Baker

48 WEEKDAY/*Entre semana*

To UNIVERSITY DISTRICT ➜

Mt Baker Transit Ctr Bay 2	Central District		Montlake	University District
Rainier Ave S & S Forest St	23rd Ave S & S Jackson St	23rd Ave E & E John St	On Montlake Blvd at SR-520	15th Ave NE & NE 42nd St
Stop #8402	Stop #12550	Stop #35825	Stop #25751	Stop #11352
5:19	5:26	5:33	5:39‡	5:48‡
5:47	5:54	6:01	6:08‡	6:18‡
5:59	6:06	6:15	6:22‡	6:32‡
6:11	6:19	6:28	6:35‡	6:45‡
6:23	6:31	6:40	6:47‡	6:57‡
6:35	6:43	6:52	6:59‡	7:09‡
6:47	6:55	7:04	7:11‡	7:21‡
6:59	7:07	7:16	7:25‡	7:35‡
7:11	7:19	7:30	7:39‡	7:49‡
7:23	7:31	7:42	7:51‡	8:01‡
7:35	7:43	7:54	8:03‡	8:13‡
7:47	7:55	8:06	8:15‡	8:25‡
7:59	8:07	8:18	8:27‡	8:36‡
8:11	8:19	8:30	8:39‡	8:49‡
8:23	8:31	8:42	8:51‡	9:01‡
8:35	8:43	8:54	9:03‡	9:12‡
8:47	8:55	9:06	9:15‡	9:25‡
8:59	9:07	9:17	9:26‡	9:36‡
9:14	9:22	9:32	9:41‡	9:51‡
9:29	9:37	9:47	9:56‡	10:06‡
9:44	9:52	10:02	10:11‡	10:21‡
9:59	10:07	10:17	10:26‡	10:36‡
10:14	10:22	10:32	10:41‡	10:51‡
10:29	10:37	10:47	10:56‡	11:06‡
10:44	10:52	11:02	11:11‡	11:21‡
10:59	11:07	11:17	11:26‡	11:38‡
11:14	11:22	11:32	11:41‡	11:53‡
11:29	11:37	11:47	11:56‡	**12:08‡**
11:44	11:52	**12:02**	**12:11‡**	**12:23‡**
11:59	**12:07**	**12:17**	**12:26‡**	**12:38‡**
12:14	**12:22**	**12:32**	**12:41‡**	**12:53‡**
12:29	**12:37**	**12:47**	**12:56‡**	**1:08‡**
12:44	**12:52**	**1:02**	**1:11‡**	**1:23‡**
12:59	**1:07**	**1:17**	**1:26‡**	**1:38‡**
1:14	**1:22**	**1:32**	**1:41‡**	**1:53‡**
1:28	**1:36**	**1:46**	**1:55‡**	**2:07‡**
1:44	**1:52**	**2:02**	**2:11‡**	**2:23‡**
1:59	**2:07**	**2:17**	**2:26‡**	**2:38‡**
2:14	**2:22**	**2:32**	**2:41‡**	**2:53‡**
2:29	**2:37**	**2:47**	**2:56‡**	**3:08‡**
2:44	**2:52**	**3:02**	**3:12‡**	**3:25‡**
2:59	**3:07**	**3:17**	**3:27‡**	**3:40‡**
3:11	**3:19**	**3:29**	**3:39‡**	**3:52‡**
3:23	**3:31**	**3:41**	**3:51‡**	**4:04‡**
Rainier Ave S & S Forest St	23rd Ave S & S Jackson St	23rd Ave E & E John St	On Montlake Blvd at SR-520	15th Ave NE & NE 42nd St
3:35	**3:43**	**3:53**	**4:03‡**	**4:17‡**
3:47	**3:55**	**4:05**	**4:15‡**	**4:29‡**
3:59	**4:07**	**4:17**	**4:27‡**	**4:41‡**
4:11	**4:19**	**4:29**	**4:39‡**	**4:53‡**
4:23	**4:31**	**4:41**	**4:51‡**	**5:05‡**
4:35	**4:43**	**4:53**	**5:03‡**	**5:17‡**
4:47	**4:55**	**5:05**	**5:15‡**	**5:29‡**
4:59	**5:07**	**5:17**	**5:27‡**	**5:41‡**
5:11	**5:19**	**5:29**	**5:39‡**	**5:53‡**
5:23	**5:31**	**5:41**	**5:51‡**	**6:05‡**
5:35	**5:43**	**5:53**	**6:03‡**	**6:16‡**
5:47	**5:55**	**6:05**	**6:14‡**	**6:27‡**
5:59	**6:07**	**6:17**	**6:26‡**	**6:39‡**
6:11	**6:19**	**6:29**	**6:38‡**	**6:51‡**
6:23	**6:31**	**6:41**	**6:50‡**	**7:03‡**
6:35	**6:43**	**6:53**	**7:02‡**	**7:13‡**
6:47	**6:55**	**7:05**	**7:13‡**	**7:24‡**
6:59	**7:07**	**7:17**	**7:25‡**	**7:36‡**
7:13	**7:20**	**7:30**	**7:38‡**	**7:49‡**
7:28	**7:35**	**7:45**	**7:53‡**	**8:04‡**
7:43	**7:50**	**8:00**	**8:08‡**	**8:19‡**
7:58	**8:05**	**8:14**	**8:22‡**	**8:33‡**
8:13	**8:20**	**8:29**	**8:37‡**	**8:46‡**
8:33	**8:40**	**8:49**	**8:56‡**	**9:06‡**
8:53	**9:00**	**9:09**	**9:16‡**	**9:26‡**
9:13	**9:20**	**9:29**	**9:36‡**	**9:46‡**
9:33	**9:40**	**9:49**	**9:56‡**	**10:06‡**
9:53	**10:00**	**10:09**	**10:16‡**	**10:26‡**
10:13	**10:20**	**10:29**	**10:36‡**	**10:45‡**
10:33	**10:39**	**10:47**	**10:53‡**	**11:02‡**
10:53	**10:59**	**11:07**	**11:13‡**	**11:22‡**
11:13	**11:19**	**11:26**	**11:32‡**	**11:41‡**
11:43	**11:49**	**11:56**	12:02‡	12:11‡
12:13	12:19	12:26	12:32‡	12:41‡
12:55	1:01	1:08	1:14B	—
1:55	2:01	2:08	2:14B	—
3:01	3:07	3:14	3:20B	—

N0048048

AM – Lighter Type **PM – Darker Type**

To MT BAKER ➜

University District	Montlake	Central District		Mt Baker Transit Ctr Bay 2
15th Ave NE & NE 43rd St	On Montlake Blvd at SR-520	23rd Ave E & E John St	23rd Ave S & S Jackson St	Rainier Ave S & S Forest St
Stop #10912	Stop #25243	Stop #35821	Stop #12010	Stop #8402
4:40	4:46	4:51	4:57‡	5:05‡
5:10	5:16	5:21	5:27‡	5:35‡
5:40	5:46	5:51	5:57‡	6:05‡
6:00	6:08	6:13	6:21‡	6:31‡
6:13	6:21	6:26	6:34‡	6:44‡
6:25	6:33	6:38	6:46‡	6:56‡
6:37	6:45	6:50	6:58‡	7:08‡
6:59	7:07	7:12	7:20‡	7:30‡
7:11	7:20	7:28	7:36‡	7:46‡
7:23	7:32	7:40	7:48‡	7:58‡
7:35	7:44	7:52	8:00‡	8:10‡
7:47	7:56	8:04	8:12‡	8:22‡
7:59	8:08	8:16	8:24‡	8:34‡
8:11	8:20	8:28	8:36‡	8:46‡
8:23	8:32	8:39	8:46‡	8:56‡
8:35	8:44	8:51	8:58‡	9:08‡
8:47	8:56	9:03	9:10‡	9:20‡
8:59	9:08	9:15	9:22‡	9:32‡
9:14	9:23	9:30	9:37‡	9:47‡
9:29	9:38	9:45	9:52‡	10:02‡
9:44	9:53	10:00	10:07‡	10:17‡
9:59	10:08	10:15	10:22‡	10:32‡
10:14	10:23	10:30	10:37‡	10:47‡
10:29	10:38	10:45	10:52‡	11:02‡
10:44	10:53	11:00	11:07‡	11:17‡
10:59	11:08	11:15	11:22‡	11:32‡
11:14	11:23	11:30	11:37‡	11:47‡
11:29	11:38	11:45	11:52‡	**12:02‡**
11:44	11:53	**12:00**	**12:07‡**	**12:17‡**
11:59	**12:08**	**12:15**	**12:22‡**	**12:32‡**
12:14	**12:23**	**12:30**	**12:37‡**	**12:47‡**
12:29	**12:38**	**12:45**	**12:52‡**	**1:02‡**
12:44	**12:53**	**1:00**	**1:08‡**	**1:20‡**
12:59	**1:08**	**1:15**	**1:23‡**	**1:35‡**
1:14	**1:24**	**1:31**	**1:39‡**	**1:51‡**
1:29	**1:39**	**1:46**	**1:54‡**	**2:06‡**
1:44	**1:54**	**2:01**	**2:09‡**	**2:21‡**
1:59	**2:09**	**2:16**	**2:24‡**	**2:36‡**
2:14	**2:24**	**2:31**	**2:39‡**	**2:51‡**
2:29	**2:39**	**2:46**	**2:54‡**	**3:05‡**
2:44	**2:54**	**3:02**	**3:13‡**	**3:24‡**
2:59	**3:10**	**3:18**	**3:29‡**	**3:40‡**
3:11	**3:22**	**3:30**	**3:41‡**	**3:52‡**
3:23	**3:34**	**3:42**	**3:53‡**	**4:04‡**
15th Ave NE & NE 43rd St	On Montlake Blvd at SR-520	23rd Ave E & E John St	23rd Ave S & S Jackson St	Rainier Ave S & S Forest St
3:35	**3:46**	**3:54**	**4:05‡**	**4:16‡**
3:47	**3:58**	**4:06**	**4:17‡**	**4:28‡**
3:59	**4:10**	**4:18**	**4:29‡**	**4:40‡**
4:11	**4:22**	**4:30**	**4:41‡**	**4:52‡**
4:23	**4:34**	**4:42**	**4:53‡**	**5:04‡**
4:35	**4:46**	**4:54**	**5:05‡**	**5:16‡**
4:47	**4:58**	**5:06**	**5:16‡**	**5:27‡**
4:59	**5:10**	**5:18**	**5:28‡**	**5:39‡**
5:11	**5:21**	**5:29**	**5:39‡**	**5:50‡**
5:23	**5:33**	**5:41**	**5:51‡**	**6:02‡**
5:35	**5:45**	**5:53**	**6:03‡**	**6:14‡**
5:47	**5:57**	**6:05**	**6:14‡**	**6:25‡**
5:59	**6:09**	**6:17**	**6:26‡**	**6:37‡**
6:11	**6:21**	**6:29**	**6:38‡**	**6:49‡**
6:23	**6:33**	**6:41**	**6:50‡**	**7:01‡**
6:35	**6:44**	**6:51**	**7:00‡**	**7:10‡**
6:47	**6:56**	**7:03**	**7:12‡**	**7:22‡**
6:59	**7:08**	**7:15**	**7:24‡**	**7:34‡**
7:14	**7:23**	**7:30**	**7:39‡**	**7:49‡**
7:29	**7:38**	**7:45**	**7:54‡**	**8:04‡**
7:44	**7:53**	**8:00**	**8:08‡**	**8:18‡**
8:04	**8:12**	**8:17**	**8:25‡**	**8:35‡**
8:24	**8:32**	**8:37**	**8:45‡**	**8:55‡**
8:44	**8:52**	**8:57**	**9:05‡**	**9:15‡**
9:04	**9:12**	**9:17**	**9:25‡**	**9:35‡**
9:24	**9:32**	**9:37**	**9:44‡**	**9:53‡**
9:44	**9:50**	**9:55**	**10:02‡**	**10:11‡**
10:04	**10:10**	**10:15**	**10:22‡**	**10:31‡**
10:24	**10:30**	**10:35**	**10:42‡**	**10:51‡**
10:44	**10:50**	**10:55**	**11:02‡**	**11:11‡**
11:04	**11:10**	**11:15**	**11:22‡**	**11:31‡**
11:34	**11:40**	**11:45**	**11:52‡**	12:01‡
12:04	12:10	12:15	12:22‡	12:31‡
1:00	1:06	1:11	1:18‡	1:27‡
2:21	2:27	2:32	2:39‡	2:48‡
3:21	3:27	3:32	3:39‡	3:48‡
4:21	4:27	4:32	4:39‡	4:48‡

S0048048

AM – Lighter Type **PM – Darker Type**

Timetable Symbols

B - Continues to UW Station.

Símbolo del programa

‡ - Estimated time. *Tiempo estimado*

Link Light Rail

Transfers to/from Link can be made at UW Link Station at NE Pacific Pl & Montlake Blvd NE, and at the Mt Baker Transit Center/Link Station at Rainier Ave S & S Forest St.

The first southbound Link train departs UW Station at 4:44 am, the last at 12:35 am (11:34 am Sunday).

The first northbound Link trip departs Mt Baker Station at 5:28 am (6:26 am on Sunday), the last at 12:11 am (11:41 pm on Sunday). The first southbound Link trip departs Mt. Baker Station at 4:17 am (5:17 am on Sunday), the last at 12:58 am (11:57 pm on Sunday)

Link operates every 8 minutes during weekday morning and afternoon rush hour periods, every 15 minutes during off-peak periods and on weekends, and every 30 minutes during late night hours. Please refer to Sound Transit's *Transit Guide* for complete schedule information, or visit their website at soundtransit.org.

Night Stop Program

For your added safety at night, you may request to exit the bus at a location along your route other than a regular bus stop. To do so, please go to the front of the bus and ask your driver at least one block before your desired stop. Safety considerations will determine if the driver can comply with your request. Night Stop service is available only from 8 pm to 5 am and is for dropping off riders only. Night Stop is not provided in downtown Seattle.

Night Rider Tip

You can help drivers spot you when it is dark or during times of reduced visibility by wearing light-colored clothing and by standing in the most visible area of the bus stop. We don't want to miss you!

Holiday Information
Información sobre feriados

The Sunday schedule shown in this timetable will be operated on the following holidays. *El horario de los domingos que aparece en este programa se aplicará para el siguiente feriados:*

Thanksgiving *Día de acción de gracias*	Nov. 26 *el 26 de noviembre*
Christmas *Navidad*	Dec. 25 *el 25 de diciembre*
New Year *Año nuevo*	Jan. 1, 2021 *el 1 de enero de 2021*

Snow/Emergency Service
Servicio de emergencia/nieve

During most snow conditions this route will operate via the snow routing shown in this timetable. In the rare event that Metro declares an emergency, this route will continue to operate as a designated Emergency Snow Network route. During such an event, it is expected to operate with the same route number and follow the same snow routing as shown in this timetable. Visit kingcounty.gov/metro/snow and sign up for Transit Alerts to stay informed during adverse conditions.

Durante la mayoría de las nevadas, esta ruta operará por el recorrido para nevadas que se muestra en este programa. En el caso poco frecuente de que Metro declare una emergencia, esta ruta seguirá operando como ruta designada de la Red de Emergencia para Nevadas. En ese caso, se espera que opere con el mismo número de ruta y que siga el mismo recorrido para casos de nieve que se muestran en este programa. Visite kingcounty.gov/metro/snow y regístrese para recibir Alertas de Transporte y mantenerse informado durante las condiciones adversas.

Transit Alerts

Metro offers an alert subscription service via email or text. You choose the route information you want and we will send it to you. Go to Metro's website to sign up.

How to Read a Schedule

1. Locate the WEEKDAY, SATURDAY, or SUNDAY schedule block for the day of travel.
2. Timepoints are select bus stops along the route that correspond to times listed under each location and to timepoint dots on the map. Timepoints are listed from the beginning of the route (on the left) to the end (on the right). If you are boarding at a stop between two timepoints, use the earlier time as a guide.
3. Bus stop number.
4. Read down the column to find the time your bus leaves the timepoint.
5. Read across the row to find the time your bus arrives at the next timepoint.
6. If there is a symbol (letter or character) after a time, look for the explanation under the heading Timetable Symbols.
7. A dash in the column means the bus does not serve that timepoint.
8. Refer to the Special Service Information section for any changes in routing or other unique aspects of service on this route.

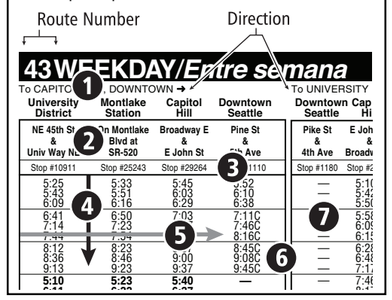

Get real-time bus arrival information on your mobile device.

Text your bus stop number to 62550.

48 SATURDAY/*sábado*

To UNIVERSITY DISTRICT ➜

Mt Baker Transit Ctr Bay 2	Central District		Montlake	University District
Rainier Ave S & S Forest St	23rd Ave S & S Jackson St	23rd Ave E & E John St	On Montlake Blvd at SR-520	15th Ave NE & NE 42nd St
Stop #8402	Stop #12550	Stop #35825	Stop #25751	Stop #11352
4:59	5:05	5:13	5:19‡	5:25‡
5:29	5:35	5:43	5:49‡	5:55‡
5:59	6:05	6:13	6:19‡	6:25‡
6:29	6:35	6:43	6:49‡	6:55‡
6:44	6:50	6:58	7:04‡	7:10‡
6:59	7:05	7:13	7:19‡	7:25‡
7:14	7:20	7:28	7:34‡	7:40‡
7:29	7:35	7:43	7:49‡	7:55‡
7:44	7:50	7:58	8:04‡	8:10‡
7:59	8:05	8:13	8:19‡	8:25‡
8:14	8:20	8:28	8:34‡	8:40‡
8:29	8:35	8:43	8:49‡	8:55‡
8:44	8:50	8:58	9:04‡	9:10‡
8:59	9:05	9:14	9:20‡	9:26‡
9:14	9:21	9:30	9:36‡	9:42‡
9:29	9:36	9:45	9:51‡	9:58‡
9:44	9:51	10:00	10:07‡	10:14‡
9:59	10:06	10:15	10:22‡	10:29‡
10:14	10:21	10:30	10:37‡	10:44‡
10:29	10:36	10:45	10:52‡	10:59‡
10:44	10:51	11:00	11:07‡	11:14‡
10:59	11:06	11:15	11:22‡	11:29‡
11:14	11:21	11:30	11:37‡	11:44‡
11:29	11:36	11:45	11:52‡	11:59‡
11:44	11:51	**12:00**	**12:07‡**	**12:14‡**
11:59	**12:06**	**12:16**	**12:23‡**	**12:30‡**
12:14	**12:21**	**12:31**	**12:38‡**	**12:44‡**
12:29	**12:36**	**12:46**	**12:53‡**	**1:00‡**
12:44	**12:51**	**1:01**	**1:08‡**	**1:15‡**
12:59	**1:06**	**1:16**	**1:23‡**	**1:30‡**
1:14	**1:21**	**1:31**	**1:38‡**	**1:45‡**
1:29	**1:36**	**1:46**	**1:53‡**	**2:00‡**
1:44	**1:51**	**2:01**	**2:08‡**	**2:16‡**
1:59	**2:06**	**2:17**	**2:24‡**	**2:32‡**
2:14	**2:21**	**2:32**	**2:39‡**	**2:47‡**
2:29	**2:36**	**2:47**	**2:54‡**	**3:02‡**
2:44	**2:51**	**3:02**	**3:09‡**	**3:17‡**
2:59	**3:06**	**3:17**	**3:24‡**	**3:32‡**
3:14	**3:21**	**3:32**	**3:39‡**	**3:47‡**
3:29	**3:36**	**3:47**	**3:54‡**	**4:02‡**
3:44	**3:51**	**4:02**	**4:09‡**	**4:17‡**
3:59	**4:06**	**4:17**	**4:24‡**	**4:32‡**
4:14	**4:21**	**4:32**	**4:39‡**	**4:47‡**
4:29	**4:36**	**4:47**	**4:54‡**	**5:02‡**
4:44	**4:51**	**5:02**	**5:09‡**	**5:17‡**
Rainier Ave S & S Forest St	23rd Ave S & S Jackson St	23rd Ave E & E John St	On Montlake Blvd at SR-520	15th Ave NE & NE 42nd St
4:59	**5:06**	**5:17**	**5:24‡**	**5:32‡**
5:14	**5:21**	**5:32**	**5:39‡**	**5:47‡**
5:29	**5:36**	**5:47**	**5:54‡**	**6:02‡**
5:44	**5:51**	**6:02**	**6:08‡**	**6:14‡**
5:59	**6:06**	**6:16**	**6:22‡**	**6:29‡**
6:14	**6:20**	**6:30**	**6:36‡**	**6:43‡**
6:29	**6:35**	**6:45**	**6:51‡**	**6:58‡**
6:44	**6:50**	**7:00**	**7:06‡**	**7:13‡**
6:59	**7:05**	**7:14**	**7:20‡**	**7:27‡**
7:14	**7:20**	**7:29**	**7:35‡**	**7:42‡**
7:29	**7:35**	**7:44**	**7:50‡**	**7:57‡**
7:44	**7:50**	**7:59**	**8:05‡**	**8:11‡**
7:59	**8:05**	**8:14**	**8:20‡**	**8:26‡**
8:14	**8:20**	**8:29**	**8:35‡**	**8:41‡**
8:29	**8:35**	**8:43**	**8:49‡**	**8:55‡**
8:44	**8:50**	**8:58**	**9:04‡**	**9:10‡**
8:59	**9:05**	**9:13**	**9:19‡**	**9:25‡**
9:14	**9:20**	**9:28**	**9:34‡**	**9:40‡**
9:29	**9:35**	**9:43**	**9:49‡**	**9:55‡**
9:44	**9:50**	**9:58**	**10:04‡**	**10:10‡**
9:59	**10:05**	**10:13**	**10:19‡**	**10:25‡**
10:29	**10:35**	**10:43**	**10:49‡**	**10:55‡**
10:59	**11:05**	**11:13**	**11:19‡**	**11:25‡**
11:29	**11:35**	**11:43**	**11:49‡**	**11:55‡**
11:59	12:05	12:13	12:19‡	12:25‡
12:55	1:01	1:09	1:15B	—
1:55	2:01	2:09	2:15B	—
3:01	3:07	3:15	3:21B	—

AM – Lighter Type **PM – Darker Type**

N1048048

48 SATURDAY/*sábado*

To MT BAKER ➜

University District	Montlake	Central District		Mt Baker Transit Ctr Bay 2
15th Ave NE & NE 43rd St	On Montlake Blvd at SR-520	23rd Ave E & E John St	23rd Ave S & S Jackson St	Rainier Ave S & S Forest St
Stop #10912	Stop #25243	Stop #35821	Stop #12010	Stop #8402
5:14	5:19	5:24	5:30‡	5:38‡
5:44	5:49	5:54	6:00‡	6:08‡
6:14	6:20	6:25	6:31‡	6:39‡
6:44	6:50	6:55	7:01‡	7:09‡
7:14	7:20	7:25	7:31‡	7:39‡
7:29	7:35	7:40	7:46‡	7:54‡
7:44	7:50	7:55	8:01‡	8:11‡
7:59	8:05	8:11	8:17‡	8:27‡
8:15	8:21	8:27	8:33‡	8:43‡
8:30	8:36	8:42	8:48‡	8:58‡
8:45	8:51	8:57	9:04‡	9:14‡
9:00	9:06	9:12	9:19‡	9:29‡
9:15	9:21	9:27	9:34‡	9:44‡
9:30	9:36	9:42	9:49‡	9:59‡
9:45	9:51	9:57	10:04‡	10:14‡
10:00	10:06	10:12	10:19‡	10:29‡
10:15	10:21	10:27	10:34‡	10:44‡
10:30	10:37	10:44	10:51‡	11:01‡
10:45	10:52	10:59	11:06‡	11:16‡
11:00	11:07	11:14	11:21‡	11:31‡
11:15	11:22	11:29	11:36‡	11:46‡
11:30	11:37	11:44	11:51‡	**12:01‡**
11:45	11:52	11:59	**12:06‡**	**12:16‡**
12:00	**12:07**	**12:14**	**12:21‡**	**12:31‡**
12:15	**12:22**	**12:29**	**12:36‡**	**12:46‡**
12:30	**12:37**	**12:44**	**12:51‡**	**1:01‡**
12:45	**12:52**	**12:59**	**1:06‡**	**1:16‡**
1:00	**1:07**	**1:14**	**1:21‡**	**1:31‡**
1:15	**1:22**	**1:29**	**1:36‡**	**1:46‡**
1:30	**1:37**	**1:44**	**1:51‡**	**2:01‡**
1:45	**1:52**	**1:59**	**2:06‡**	**2:16‡**
2:00	**2:07**	**2:14**	**2:21‡**	**2:31‡**
2:15	**2:22**	**2:29**	**2:36‡**	**2:46‡**
2:30	**2:37**	**2:44**	**2:51‡**	**3:01‡**
2:45	**2:52**	**2:59**	**3:06‡**	**3:16‡**
3:00	**3:07**	**3:14**	**3:21‡**	**3:31‡**
3:15	**3:22**	**3:29**	**3:36‡**	**3:46‡**
3:30	**3:37**	**3:44**	**3:51‡**	**4:01‡**
3:45	**3:52**	**3:59**	**4:06‡**	**4:16‡**
4:00	**4:07**	**4:14**	**4:21‡**	**4:31‡**
4:15	**4:22**	**4:29**	**4:36‡**	**4:46‡**
4:30	**4:37**	**4:44**	**4:51‡**	**5:01‡**
4:45	**4:52**	**4:59**	**5:06‡**	**5:16‡**
5:00	**5:07**	**5:14**	**5:21‡**	**5:31‡**
5:15	**5:22**	**5:29**	**5:36‡**	**5:46‡**
15th Ave NE & NE 43rd St	On Montlake Blvd at SR-520	23rd Ave E & E John St	23rd Ave S & S Jackson S	Rainier Ave S & S Forest St
5:30	**5:37**	**5:44**	**5:51‡**	**6:01‡**
5:45	**5:52**	**5:59**	**6:06‡**	**6:15‡**
6:00	**6:07**	**6:14**	**6:21‡**	**6:30‡**
6:15	**6:22**	**6:29**	**6:36‡**	**6:43‡**
6:30	**6:37**	**6:44**	**6:51‡**	**7:00‡**
6:45	**6:52**	**6:59**	**7:06‡**	**7:15‡**
7:00	**7:07**	**7:14**	**7:20‡**	**7:29‡**
7:14	**7:21**	**7:28**	**7:34‡**	**7:43‡**
7:29	**7:36**	**7:43**	**7:49‡**	**7:58‡**
7:44	**7:51**	**7:58**	**8:04‡**	**8:13‡**
7:59	**8:06**	**8:13**	**8:19‡**	**8:28‡**
8:14	**8:20**	**8:27**	**8:33‡**	**8:42‡**
8:29	**8:35**	**8:42**	**8:48‡**	**8:57‡**
8:44	**8:50**	**8:57**	**9:03‡**	**9:12‡**
9:00	**9:06**	**9:13**	**9:19‡**	**9:27‡**
9:14	**9:20**	**9:27**	**9:33‡**	**9:42‡**
9:29	**9:35**	**9:42**	**9:48‡**	**9:57‡**
9:44	**9:50**	**9:57**	**10:03‡**	**10:12‡**
9:59	**10:05**	**10:12**	**10:18‡**	**10:27‡**
10:14	**10:20**	**10:27**	**10:33‡**	**10:42‡**
10:29	**10:35**	**10:42**	**10:48‡**	**10:57‡**
10:44	**10:49**	**10:56**	**11:02‡**	**11:11‡**
11:14	**11:19**	**11:26**	**11:32‡**	**11:41‡**
11:44	**11:49**	**11:56**	12:02‡	12:11‡
12:14	12:19	12:26	12:32‡	12:41‡
1:14	1:19	1:26	1:32‡	1:41‡
2:21	2:28	2:34	2:40‡	2:48‡
3:21	3:28	3:34	3:40‡	3:48‡
4:21	4:28	4:34	4:40‡	4:48‡

AM – Lighter Type **PM – Darker Type**

S1048048

48 SUNDAY/*domingo*

To UNIVERSITY DISTRICT ➜

Mt Baker Transit Ctr Bay 2	Central District		Montlake	University District
Rainier Ave S & S Forest St	23rd Ave S & S Jackson St	23rd Ave E & E John St	On Montlake Blvd at SR-520	15th Ave NE & NE 42nd St
Stop #8402	Stop #12550	Stop #35825	Stop #25751	Stop #11352
5:29	5:35	5:44	5:49‡	5:55‡
5:59	6:05	6:14	6:19‡	6:25‡
6:14	6:20	6:29	6:34‡	6:40‡
6:29	6:35	6:44	6:49‡	6:55‡
6:44	6:50	6:59	7:04‡	7:10‡
6:59	7:05	7:14	7:19‡	7:25‡
7:14	7:20	7:29	7:34‡	7:40‡
7:29	7:35	7:44	7:49‡	7:55‡
7:44	7:50	7:59	8:04‡	8:10‡
8:00	8:06	8:15	8:20‡	8:26‡
8:15	8:21	8:30	8:35‡	8:41‡
8:30	8:37	8:46	8:51‡	8:57‡
8:45	8:52	9:01	9:07‡	9:13‡
9:00	9:07	9:17	9:23‡	9:29‡
9:15	9:22	9:32	9:38‡	9:44‡
9:30	9:37	9:47	9:53‡	9:59‡
9:45	9:52	10:02	10:08‡	10:14‡
10:00	10:07	10:17	10:23‡	10:29‡
10:15	10:22	10:32	10:38‡	10:46‡
10:30	10:37	10:48	10:54‡	11:02‡
10:45	10:52	11:03	11:09‡	11:17‡
11:00	11:07	11:18	11:24‡	11:32‡
11:15	11:22	11:33	11:39‡	11:47‡
11:30	11:37	11:48	11:54‡	**12:02‡**
11:45	11:52	**12:03**	**12:09‡**	**12:17‡**
12:00	**12:07**	**12:18**	**12:24‡**	**12:32‡**
12:15	**12:22**	**12:33**	**12:39‡**	**12:47‡**
12:30	**12:37**	**12:48**	**12:54‡**	**1:02‡**
12:45	**12:52**	**1:03**	**1:09‡**	**1:17‡**
1:00	**1:07**	**1:18**	**1:24‡**	**1:32‡**
1:15	**1:22**	**1:33**	**1:39‡**	**1:47‡**
1:30	**1:37**	**1:48**	**1:54‡**	**2:02‡**
1:45	**1:52**	**2:03**	**2:10‡**	**2:18‡**
2:00	**2:07**	**2:18**	**2:25‡**	**2:33‡**
2:15	**2:22**	**2:33**	**2:40‡**	**2:48‡**
2:30	**2:37**	**2:48**	**2:55‡**	**3:03‡**
2:45	**2:52**	**3:03**	**3:10‡**	**3:18‡**
3:00	**3:07**	**3:18**	**3:25‡**	**3:33‡**
3:15	**3:22**	**3:33**	**3:40‡**	**3:48‡**
3:30	**3:37**	**3:48**	**3:55‡**	**4:03‡**
3:45	**3:52**	**4:03**	**4:10‡**	**4:18‡**
4:00	**4:07**	**4:18**	**4:25‡**	**4:33‡**
4:15	**4:22**	**4:33**	**4:40‡**	**4:48‡**
4:30	**4:37**	**4:48**	**4:55‡**	**5:03‡**
4:45	**4:52**	**5:03**	**5:10‡**	**5:18‡**
Rainier Ave S & S Forest St	23rd Ave S & S Jackson St	23rd Ave E & E John St	On Montlake Blvd at SR-520	15th Ave NE & NE 42nd St
5:00	**5:07**	**5:18**	**5:25‡**	**5:33‡**
5:15	**5:22**	**5:33**	**5:40‡**	**5:48‡**
5:30	**5:37**	**5:48**	**5:55‡**	**6:03‡**
5:45	**5:52**	**6:03**	**6:08‡**	**6:16‡**
6:00	**6:07**	**6:18**	**6:23‡**	**6:31‡**
6:15	**6:22**	**6:33**	**6:38‡**	**6:46‡**
6:30	**6:37**	**6:48**	**6:53‡**	**7:01‡**
6:45	**6:52**	**7:03**	**7:08‡**	**7:16‡**
7:00	**7:06**	**7:16**	**7:21‡**	**7:29‡**
7:15	**7:21**	**7:31**	**7:36‡**	**7:42‡**
7:30	**7:36**	**7:45**	**7:50‡**	**7:56‡**
7:44	**7:50**	**7:59**	**8:04‡**	**8:10‡**
7:59	**8:05**	**8:14**	**8:19‡**	**8:25‡**
8:14	**8:20**	**8:29**	**8:34‡**	**8:40‡**
8:30	**8:36**	**8:44**	**8:49‡**	**8:55‡**
8:45	**8:51**	**8:59**	**9:04‡**	**9:10‡**
9:00	**9:06**	**9:14**	**9:19‡**	**9:25‡**
9:15	**9:21**	**9:29**	**9:34‡**	**9:40‡**
9:30	**9:36**	**9:44**	**9:49‡**	**9:55‡**
9:45	**9:51**	**9:59**	**10:04‡**	**10:10‡**
10:00	**10:06**	**10:14**	**10:19‡**	**10:25‡**
10:30	**10:36**	**10:44**	**10:49‡**	**10:55‡**
11:00	**11:06**	**11:14**	**11:19‡**	**11:25‡**
11:30	**11:36**	**11:44**	**11:49‡**	**11:55‡**
12:00	12:06	12:14	12:19‡	12:25‡
12:55	1:01	1:09	1:14B	—
1:55	2:01	2:09	2:14B	—
3:01	3:07	3:15	3:20B	—

AM – Lighter Type **PM – Darker Type**

N2048048

48 SUNDAY/*domingo*

To MT BAKER ➜

University District	Montlake	Central District		Mt Baker Transit Ctr Bay 2
15th Ave NE & NE 43rd St	On Montlake Blvd at SR-520	23rd Ave E & E John St	23rd Ave S & S Jackson St	Rainier Ave S & S Forest St
Stop #10912	Stop #25243	Stop #35821	Stop #12010	Stop #8402
5:14	5:20	5:26	5:32‡	5:39‡
5:44	5:50	5:56	6:02‡	6:09‡
6:04	6:10	6:16	6:22‡	6:29‡
6:24	6:30	6:36	6:42‡	6:49‡
6:44	6:50	6:56	7:02‡	7:09‡
6:59	7:05	7:11	7:17‡	7:24‡
7:14	7:20	7:26	7:32‡	7:39‡
7:29	7:35	7:41	7:47‡	7:54‡
7:44	7:50	7:56	8:02‡	8:09‡
7:59	8:05	8:11	8:17‡	8:24‡
8:14	8:21	8:27	8:33‡	8:41‡
8:29	8:36	8:42	8:48‡	8:56‡
8:45	8:52	8:58	9:04‡	9:12‡
9:00	9:07	9:13	9:19‡	9:27‡
9:15	9:22	9:28	9:34‡	9:42‡
9:30	9:37	9:43	9:49‡	9:57‡
9:45	9:52	9:58	10:04‡	10:12‡
10:00	10:07	10:13	10:19‡	10:27‡
10:15	10:22	10:28	10:34‡	10:42‡
10:30	10:37	10:43	10:50‡	10:58‡
10:45	10:52	10:59	11:06‡	11:14‡
11:00	11:07	11:14	11:21‡	11:29‡
11:15	11:22	11:29	11:36‡	11:44‡
11:30	11:37	11:44	11:51‡	11:59‡
11:45	11:52	11:59	**12:06‡**	**12:14‡**
12:00	**12:07**	**12:14**	**12:21‡**	**12:29‡**
12:15	**12:22**	**12:29**	**12:36‡**	**12:44‡**
12:30	**12:38**	**12:45**	**12:52‡**	**1:00‡**
12:45	**12:53**	**1:00**	**1:07‡**	**1:15‡**
1:00	**1:08**	**1:15**	**1:22‡**	**1:30‡**
1:15	**1:23**	**1:30**	**1:37‡**	**1:45‡**
1:30	**1:38**	**1:45**	**1:52‡**	**2:00‡**
1:45	**1:53**	**2:00**	**2:07‡**	**2:15‡**
2:00	**2:08**	**2:15**	**2:22‡**	**2:30‡**
2:15	**2:23**	**2:30**	**2:37‡**	**2:45‡**
2:30	**2:38**	**2:45**	**2:52‡**	**3:00‡**
2:45	**2:53**	**3:00**	**3:07‡**	**3:15‡**
3:00	**3:08**	**3:15**	**3:22‡**	**3:30‡**
3:15	**3:23**	**3:30**	**3:37‡**	**3:45‡**
3:30	**3:38**	**3:45**	**3:52‡**	**4:00‡**
3:45	**3:53**	**4:00**	**4:07‡**	**4:15‡**
4:00	**4:08**	**4:15**	**4:22‡**	**4:30‡**
4:15	**4:23**	**4:30**	**4:37‡**	**4:45‡**
4:30	**4:38**	**4:45**	**4:52‡**	**5:00‡**
4:45	**4:53**	**5:00**	**5:08‡**	**5:16‡**
15th Ave NE & NE 43rd St	On Montlake Blvd at SR-520	23rd Ave E & E John St	23rd Ave S & S Jackson St	Rainier Ave S & S Forest St
5:00	**5:08**	**5:15**	**5:23‡**	**5:31‡**
5:15	**5:23**	**5:30**	**5:38‡**	**5:46‡**
5:30	**5:38**	**5:45**	**5:53‡**	**6:01‡**
5:45	**5:53**	**6:00**	**6:08‡**	**6:15‡**
6:00	**6:07**	**6:14**	**6:22‡**	**6:29‡**
6:15	**6:22**	**6:29**	**6:37‡**	**6:44‡**
6:30	**6:37**	**6:44**	**6:52‡**	**6:59‡**
6:45	**6:52**	**6:59**	**7:07‡**	**7:14‡**
7:00	**7:07**	**7:14**	**7:22‡**	**7:29‡**
7:15	**7:22**	**7:29**	**7:35‡**	**7:42‡**
7:29	**7:36**	**7:43**	**7:49‡**	**7:56‡**
7:44	**7:51**	**7:58**	**8:04‡**	**8:11‡**
7:59	**8:06**	**8:13**	**8:19‡**	**8:26‡**
8:14	**8:21**	**8:28**	**8:34‡**	**8:41‡**
8:29	**8:36**	**8:43**	**8:49‡**	**8:56‡**
8:44	**8:51**	**8:57**	**9:03‡**	**9:10‡**
8:59	**9:05**	**9:11**	**9:17‡**	**9:24‡**
9:14	**9:20**	**9:26**	**9:32‡**	**9:39‡**
9:29	**9:35**	**9:41**	**9:47‡**	**9:54‡**
9:44	**9:50**	**9:56**	**10:02‡**	**10:09‡**
9:59	**10:05**	**10:11**	**10:17‡**	**10:24‡**
10:14	**10:20**	**10:26**	**10:32‡**	**10:39‡**
10:29	**10:35**	**10:41**	**10:47‡**	**10:54‡**
10:44	**10:50**	**10:56**	**11:02‡**	**11:09‡**
11:14	**11:20**	**11:26**	**11:32‡**	**11:39‡**
11:44	**11:50**	**11:56**	12:02‡	12:09‡
12:14	12:20	12:26	12:32‡	12:39‡
1:14	1:20	1:26	1:32‡	1:39‡
2:21	2:28	2:34	2:40‡	2:48‡
3:21	3:28	3:34	3:40‡	3:48‡
4:21	4:28	4:34	4:40‡	4:48‡

AM – Lighter Type **PM – Darker Type**

S2048048

How to Pay

At all times, pay your fare **when you board** the bus. Pay with cash (exact fare; drivers do not carry change), ticket or with a convenient regional ORCA card. Show your activated Transit GO Ticket (mobile ticket) or valid transfer to the driver. Metro transfers are valid on Metro, only. See "How to pay" on Metro's website for more information.

Pague su pasaje al abordar el autobús. Pague en efectivo (cantidad exacta; los conductores no tienen cambio), con tarjeta regional ORCA o muestre su boleto. Muestre su Transit GO Ticket activado (boleto electrónico) o su boleto transferible al conductor. Las transferencias son válidas sólo en Metro. Para mayor información, vea "Cómo pagar" en la página web de Metro.

What To Pay
Cuánto pagar

Adults (19 and older) ***Adultos*** *(19 años y mayor)*	$2.75
Youth (6-18 yrs) ***Jóvenes*** *(6-18 años)*	$1.50
ORCA LIFT Fare* *Tarifa* ***ORCA LIFT****	$1.50
RRFP cardholders (registered seniors, Medicare, disabled) ***Titulares de tarjetas RRFP*** *(personas mayores registradas, Medicare, discapacitados)*	$1.00
Children (thru age 5) Four may ride **free** with person paying adult fare ***Niños*** *(hasta los 5 años)* *Pueden viajar hasta cuatro con una persona que pague la tarifa de adulto.*	

*Income Qualified **Ingresos que reúnan los requisitos*

ORCA Card

Metro Transit and eight other Puget Sound transportation agencies (Community Transit, Everett Transit, Kitsap Transit, Pierce Transit, Sound Transit, Seattle Streetcar, King County Water Taxi, the Seattle Center Monorail and Washington State Ferries) use a common fare-payment system called ORCA (One Regional Card for All). The ORCA card works as cash or a pass, and it automatically tracks the value of your fares and transfers, letting you move easily between the participating transportation systems.

Get your ORCA card online at www.orcacard.com, by phone at 1-888-988-6722 (ORCA) or WA Relay: 711 (1-888-889-6368), at ticket vending machines in Sounder and Link rail stations, or at one of the transit agency customer service offices. The ORCA website also provides information on how to use the card, as well as locations at which they can be reloaded with a new pass or additional cash.

Online Trip Planning

Use Metro's online Trip Planner to plan trips on scheduled service in King, Pierce and Snohomish counties. It provides details on transit stops, routes and schedules. Trip Planner itineraries do not include service disruptions and reroutes caused by weather, emergencies, traffic, events or construction.

Trip Planner includes Metro Transit, Pierce Transit, Community Transit, Everett Transit, ST Express buses, Link light rail, Sounder commuter rail, King County Water Taxi, Washington State Ferries, the Seattle Center Monorail, and Seattle Streetcar.

www.kingcounty.gov/tripplanner

Timetable Symbol/
Símbolo del programa

B - Continues to UW Station.
‡ - Estimated time. *Tiempo estimado.*

Transit Alerts

Metro offers an alert subscription service via email or text. You choose the route information you want and we will send it to you. Go to Metro's website to sign up.

Holiday Information
Información sobre feriados

The Sunday schedule shown in this timetable will be operated on the following holidays. *El horario de los domingos que aparece en este programa se aplicará para el siguiente feriados:*

Thanksgiving *Día de acción de gracias*	Nov. 26 *el 26 de noviembre*
Christmas *Navidad*	Dec. 25 *el 25 de diciembre*
New Year *Año nuevo*	Jan. 1, 2021 *el 1 de enero de 2021*

This route has improved service thanks to Seattle voters.

Seattle Department of Transportation

Get real-time bus arrival information on your mobile device.
Text your bus stop number to 62550.

Metro Customer Service
206-553-3000

Metro Website/Trip Planner
kingcounty.gov/metro

Metro buses have bike racks that hold three bikes and are easy to use. There is no extra charge for your bike. Follow the instructions posted near the rack. A bike loading video and other bike information is available on Metro online.

RIDER ALERT

This symbol indicates a change in service. Watch for it in buses, at bus stops, and at timetable displays.