

11 SATURDAY/sábado

To DOWNTOWN →

Madison Park	Capitol Hill	Downtown Seattle	
E McGilvra St & 42nd Ave E	E Madison St & 23rd Ave E	E Pine St & Broadway	Pine St & 4th Ave
Stop #12210	Stop #12350	Stop #11080	Stop #1120
5:59 6:27 6:57	6:06 6:36 7:06	6:11 6:41 7:11	6:18 6:48 7:18
7:27 7:57 8:27	7:36 8:06 8:36	7:41 8:11 8:41	7:48 8:18 8:49
8:42 8:57 9:12	8:51 9:06 9:21	8:56 9:11 9:26	9:04 9:19 9:34
9:27 9:42 9:54	9:36 9:51 10:04	9:41 9:56 10:10	9:49 10:04 10:19
10:09 10:24 10:39	10:19 10:34 10:49	10:25 10:40 10:55	10:34 10:49 10:59
10:54 11:09 11:24	11:04 11:19 11:34	11:10 11:25 11:40	11:19 11:34 11:49
11:39 11:54 12:09	11:49 12:04 12:19	11:55 12:10 12:25	12:04 12:19 12:34
12:24 12:39 12:54	12:34 12:49 1:04	12:40 12:55 1:10	12:49 1:04 1:19
1:09 1:24 1:39	1:19 1:34 1:49	1:25 1:40 1:55	1:34 1:49 2:04
1:54 2:09 2:24	2:04 2:19 2:34	2:10 2:25 2:40	2:19 2:34 2:49
2:39 2:54 3:10	2:49 3:04 3:19	2:55 3:10 3:25	3:04 3:19 3:34
3:25 3:40 3:55	3:34 3:49 4:04	3:40 3:55 4:10	3:49 4:04 4:19
4:10 4:25 4:40	4:19 4:34 4:49	4:25 4:40 4:55	4:34 4:49 5:04
4:55 5:10 5:25	5:04 5:19 5:34	5:10 5:25 5:40	5:19 5:34 5:49
5:40 5:55 6:10	5:49 6:04 6:19	5:55 6:10 6:25	6:03 6:18 6:33
6:27 6:42 6:57	6:36 6:51 7:06	6:41 6:56 7:11	6:48 7:03 7:18
7:12 7:27 7:57	7:21 7:36 8:06	7:26 7:41 8:11	7:33 7:48 8:18
8:27 8:58 9:29	8:36 9:07 9:37	8:41 9:12 9:42	8:48 9:19 9:49
9:59 10:29 11:01	10:07 10:37 11:08	10:12 10:42 11:13	10:19 10:49 11:20
11:31 12:01 1:00	11:38 12:08 1:07	11:43 12:13 1:12	11:50 12:20 1:18
2:00 3:00 4:00	2:07 3:07 4:07	2:11 3:12 4:12	2:18 3:19 4:20C

AM – Lighter Type PM – Darker Type

S1011011

11 SATURDAY/sábado

To MADISON PARK →

Downtown Seattle	Capitol Hill	Madison Park	
Pike St & 4th Ave	E Pine St & Broadway	E Madison St & 23rd Ave E	E McGilvra St & 42nd Ave E
Stop #1180	Stop #11150	Stop #12377	Stop #12210
6:21 6:51 7:21	6:28 6:58 7:28	6:34 7:04 7:34	6:18 6:43 7:13
7:51 8:21 8:53	7:58 8:28 9:01	8:04 8:34 9:08	8:13 8:43 9:18
9:08 9:23 9:38	9:16 9:31 9:46	9:23 9:38 9:53	9:33 9:48 10:03
9:53 10:08 10:23	10:01 10:16 10:31	10:08 10:23 10:38	10:18 10:33 10:48
10:38 10:53 11:09	10:46 11:01 11:18	10:53 11:09 11:26	11:03 11:19 11:36
11:24 11:39 11:54	11:33 11:48 12:03	11:41 11:56 12:11	11:51 12:06 12:21
12:09 12:24 12:39	12:18 12:33 12:48	12:26 12:41 12:56	12:36 12:51 1:06
12:54 1:09 1:24	1:03 1:18 1:33	1:11 1:26 1:41	1:21 1:36 1:51
1:39 1:54 2:09	1:48 2:03 2:18	1:56 2:11 2:26	2:06 2:21 2:36
2:24 2:39 2:54	2:33 2:48 3:03	2:41 2:56 3:11	2:51 3:06 3:21
3:09 3:24 3:39	3:18 3:33 3:48	3:26 3:41 3:56	3:36 3:51 4:06
3:54 4:09 4:24	4:03 4:18 4:33	4:11 4:26 4:41	4:21 4:36 4:51
4:39 4:54 5:09	4:48 5:03 5:18	4:56 5:11 5:26	5:06 5:21 5:36
5:24 5:39 5:54	5:33 5:48 6:03	5:41 5:56 6:11	5:19 6:06 6:20
6:07 6:22 6:37	6:15 6:30 6:45	6:23 6:38 6:53	6:32 6:47 7:02
6:52 7:07 7:22	7:00 7:15 7:30	7:08 7:23 7:38	7:17 7:32 7:47
7:37 7:52 8:22	7:45 8:00 8:29	7:53 8:07 8:36	8:02 8:16 8:45
8:52 9:23 9:53	8:59 9:30 10:00	9:06 9:37 10:07	9:15 9:46 10:16
10:23 10:53 11:23	10:30 11:00 11:30	10:37 11:07 11:36	10:46 11:15 11:44
11:53 12:08 1:00	12:00 12:45 1:45	12:06 12:51 1:51	12:14 1:00 2:00
2:39 3:39	2:45 3:45	2:51 3:51	3:00 4:00

AM – Lighter Type PM – Darker Type

N1011011

11 SUNDAY/domingo

To DOWNTOWN →



Madison Park	Capitol Hill	Downtown Seattle	
E McGilvra St & 42nd Ave E	E Madison St & 23rd Ave E	E Pine St & Broadway	Pine St & 4th Ave
Stop #12210	Stop #12350	Stop #11080	Stop #1120
6:03 6:34 7:04	6:10 6:41 7:11	6:14 6:45 7:15	6:21 6:52 7:22
7:34 8:03 8:29	7:41 8:10 8:36	7:45 8:14 8:40	7:52 8:21 8:47
8:59 9:29 9:59	9:07 9:37 10:07	9:12 9:42 10:12	9:21 9:51 10:21
10:29 10:59 11:29	10:37 11:07 11:37	10:42 11:12 11:42	10:51 11:21 11:51
11:57 12:26 12:56	12:05 12:35 1:05	12:11 12:41 1:11	12:20 12:50 1:20
1:26 1:56 2:26	1:35 2:05 2:35	1:41 2:11 2:41	1:50 2:20 2:50
2:56 3:26 3:56	3:05 3:35 4:05	3:11 3:41 4:11	3:20 3:50 4:20
4:26 4:58 5:28	4:35 5:07 5:37	4:41 5:12 5:42	4:50 5:20 5:50
5:59 6:29 6:59	6:08 6:38 7:08	6:13 6:43 7:13	6:21 6:50 7:20
7:29 8:00 8:31	7:38 8:08 8:39	7:43 8:13 8:44	7:50 8:20 8:51
9:02 9:31 10:01	9:09 9:38 10:08	9:14 9:43 10:13	9:21 9:50 10:20
10:31 11:01 11:31	10:38 11:08 11:38	10:43 11:13 11:43	10:50 11:20 11:50
12:01 12:58 1:58	12:07 1:04 2:04	12:11 1:08 2:09	12:18 1:15 2:16
3:00 4:00	3:07 4:07	3:12 4:12	3:19 4:20B

AM – Lighter Type PM – Darker Type

S2011011

Timetable Symbols

- B** - Arrives 3rd Ave & Union St at this time before continuing to Stadium Station at SODO busway & S Royal Brougham Way.
- C** - Arrives 3rd Ave & Union St at this time before continuing to 3rd Ave S & S Main St.

Get real-time bus arrival information on your mobile device.

Text your bus stop number to 62550.

11 SUNDAY/domingo

To MADISON PARK →

Downtown Seattle	Capitol Hill	Madison Park	
Pike St & 4th Ave	E Pine St & Broadway	E Madison St & 23rd Ave E	E McGilvra St & 42nd Ave E
Stop #1180	Stop #11150	Stop #12377	Stop #12210
6:24 6:55 7:25	6:30 7:01 7:31	6:36 7:07 7:37	6:44 7:15 7:45
7:55 8:24 8:50	8:01 8:30 8:56	8:07 8:36 9:02	8:15 8:44 9:10
9:24 9:54 10:24	9:30 10:00 10:30	9:36 10:06 10:36	9:45 10:15 10:45
10:54 11:24 11:54	11:00 11:30 12:00	11:06 11:36 12:07	11:15 11:45 12:16
12:24 12:54 1:24	12:31 1:01 1:31	12:38 1:08 1:38	12:47 1:17 1:47
1:54 2:24 2:54	2:01 2:31 3:01	2:08 2:38 3:08	2:17 2:47 3:17
3:24 3:54 4:24	3:31 4:01 4:31	3:38 4:08 4:38	3:47 4:17 4:47
4:54 5:24 5:54	5:01 5:31 6:01	5:08 5:38 6:08	5:17 5:47 6:17
6:25 6:54 7:24	6:32 7:00 7:30	6:38 7:06 7:36	6:46 7:14 7:44
7:54 8:24 8:54	8:00 8:30 8:59	8:06 8:36 9:05	8:14 8:44 9:13
9:24 9:53 10:23	9:29 9:58 10:28	9:35 10:04 10:34	9:43 10:12 10:42
10:53 11:23 11:53	10:58 11:28 11:58	11:04 11:34 12:04	11:12 11:42 12:12
12:39 1:39 2:39	12:44 1:44 2:46	12:50 1:50 2:52	12:58 1:58 3:00
3:39	3:46	3:52	4:00

AM – Lighter Type PM – Darker Type

N2011011

Holiday Information/ Información sobre feriados

The Sunday schedule shown in this timetable will be operated on the following holidays. *El horario de los domingos que aparece en este programa se aplicará para el siguiente feriados:*

- Memorial Day May 25 / Día de los Caídos el 25 de mayo
- Independence Day (observed) July 3 / Día de la independencia (observado) 3 de julio
- Labor Day September 7 / Día del Trabajo 7 de septiembre

Metro Customer Services

At Metro's Customer Services office you can buy ORCA cards, bus passes, senior permits and taxi scrip, get information about bus service, register for disability permits and retrieve items turned into Lost & Found.

- | | |
|---------------------------|-------------------------|
| King Street Center | Lost & Found |
| 201 S Jackson St | Monday–Friday |
| Monday–Friday | 8:30 a.m.–1 p.m. |
| 8:30 a.m.–4:30 p.m. | 2 p.m.–4:30 p.m. |

- Seattle metro calling area 206-553-3000
 Toll Free 1-800-542-7876
 Hearing impaired WA Relay: 711
 Carpool/Vanpool 206-625-4500
 Hearing Impaired WA Relay: 1-800-833-6388

- Community Transit 1-800-562-1375
 Pierce Transit 1-800-562-8109


Accessible Formats


People with disabilities who need this information in accessible formats may call **206-477-6066** (voice) or TTY Relay: 711.

RIDER ALERT This symbol indicates a change in service. Watch for it in buses, at bus stops, and at timetable displays.

 **Metro Customer Service**
206-553-3000

 **Metro Website/Trip Planner**
kingcounty.gov/metro

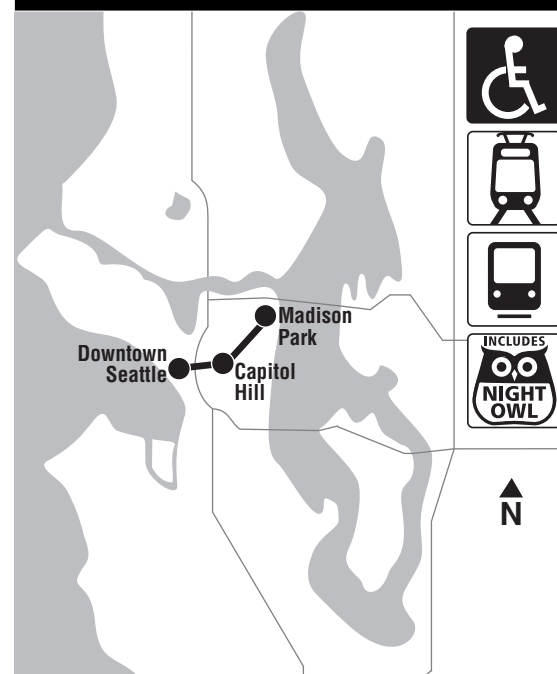
 **TTY/Hearing Impaired**
WA Relay: 711

 **Interpreter**
206-553-3000
 Intérpretes १७६ ६१८१११
 Переводчик ११८२४४११८
 Перекладач 翻譯員
 Turjubaan 통역사
 Thông Dịch Viên

11

Madison Park, Capitol Hill, Downtown Seattle

March 21 thru September 18, 2020
 Del 21 de marzo al 18 de septiembre de 2020




 Moving forward together

11 WEEKDAY/Entre semana

To DOWNTOWN →

Madison Park	Capitol Hill	Downtown Seattle
E McGilvra St & 42nd Ave E	E Madison St & 23rd Ave E	Pine St & 4th Ave
4:50	4:57	5:02
5:19	5:26	5:32
5:35	5:43	5:49
5:50	5:58	6:04
6:04	6:12	6:19
6:19	6:27	6:34
6:34	6:42	6:49
6:43	6:51	6:59
6:57	7:06	7:14
7:12	7:21	7:29
7:29	7:40	7:48
7:40	7:51	8:01
7:52	8:04	8:14
8:08	8:20	8:30
8:24	8:36	8:46
8:42	8:52	9:01
8:57	9:07	9:16
9:12	9:22	9:31
9:27	9:37	9:46
9:42	9:52	10:01
9:58	10:08	10:16
10:14	10:23	10:31
10:29	10:38	10:46
10:44	10:53	11:01
10:58	11:07	11:15
11:15	11:24	11:32
11:29	11:38	11:46
11:44	11:53	12:01
11:59	12:08	12:16
12:14	12:23	12:31
12:29	12:38	12:46
12:44	12:53	1:01
12:58	1:07	1:15
1:12	1:22	1:30
1:27	1:37	1:45
1:42	1:52	2:00
1:57	2:07	2:15
2:13	2:23	2:31
2:28	2:38	2:46
2:42	2:52	3:00
2:56	3:06	3:15
3:11	3:21	3:30
3:26	3:36	3:45
3:41	3:51	4:00
3:54	4:04	4:13
4:09	4:19	4:28
4:24	4:34	4:43
4:40	4:50	4:59
4:54	5:04	5:13
5:09	5:19	5:28
5:25	5:35	5:44
5:41	5:51	6:00
5:56	6:06	6:15
6:12	6:22	6:31
6:26	6:36	6:45
6:42	6:50	6:58
6:57	7:05	7:13
7:12	7:20	7:28
7:27	7:35	7:43
7:42	7:50	7:58
7:57	8:05	8:13
8:28	8:35	8:42
8:58	9:05	9:12
9:29	9:36	9:42
9:59	10:06	10:12
10:31	10:37	10:42
11:01	11:07	11:12
11:31	11:37	11:42
12:01	12:08	12:13
1:00	1:07	1:12
2:00	2:07	2:12
3:00	3:07	3:12
4:00	4:07	4:12

AM - Lighter Type PM - Darker Type

To MADISON PARK →

Downtown Seattle	Capitol Hill	Madison Park
Pike St & 4th Ave	E Pine St & Broadway	E Madison St & 23rd Ave E
4:42	4:47	4:51
5:12	5:17	5:21
5:43	5:48	5:55
6:00	6:05	6:12
6:15	6:20	6:27
6:31	6:37	6:44
6:46	6:52	6:59
7:01	7:07	7:14
7:11	7:17	7:24
7:26	7:33	7:40
7:42	7:49	7:56
8:01	8:08	8:15
8:14	8:21	8:28
8:27	8:34	8:41
8:43	8:50	8:57
8:58	9:05	9:12
9:13	9:20	9:27
9:28	9:35	9:43
9:43	9:50	9:58
9:58	10:05	10:13
10:13	10:20	10:28
10:28	10:35	10:43
10:43	10:50	10:58
10:58	11:05	11:13
11:13	11:20	11:28
11:27	11:34	11:42
11:44	11:51	11:59
11:58	12:05	12:13
12:13	12:20	12:28
12:28	12:35	12:43
12:43	12:50	12:58
12:58	1:05	1:13
1:14	1:21	1:29
1:28	1:35	1:43
1:43	1:50	1:59
1:58	2:05	2:14
2:13	2:20	2:29
2:28	2:35	2:44
2:44	2:51	3:00
2:59	3:06	3:15
3:14	3:21	3:30
3:29	3:36	3:45
3:44	3:51	4:00
3:59	4:07	4:16
4:14	4:22	4:31
4:27	4:35	4:44
4:42	4:50	4:59
4:57	5:05	5:16
5:13	5:21	5:32
5:27	5:35	5:46
5:42	5:50	6:01
5:58	6:06	6:16
6:12	6:20	6:30
6:27	6:35	6:45
6:43	6:51	7:01
6:57	7:05	7:14
7:09	7:16	7:25
7:24	7:31	7:40
7:39	7:46	7:55
7:54	8:01	8:10
8:09	8:15	8:23
8:24	8:30	8:38
8:53	8:59	9:07
9:23	9:29	9:37
9:53	9:59	10:06
10:23	10:29	10:36
10:53	10:59	11:06
11:23	11:29	11:36
11:53	11:59	12:06
12:39	12:46	12:52
1:39	1:46	1:52
2:39	2:46	2:52
3:39	3:46	3:52

AM - Lighter Type PM - Darker Type

Timetable Symbol

B - Arrives 3rd Ave & Union St at this time. Continues to Stadium Station at SODO Busway & S Royal Brougham Way.

Snow/Emergency Service Servicio de emergencia/nieve

During most snow conditions, this route will operate via the snow routing shown in this timetable. In the rare event that Metro declares an emergency, it will not operate. Visit kingcounty.gov/metro/snow and sign up for Transit Alerts to stay informed during adverse conditions.

Durante la mayoría de las nevadas, esta ruta operará por la ruta designada que se muestra en este programa. En el caso poco frecuente que Metro declare una emergencia, no operará. Visite kingcounty.gov/metro/snow y regístrese para obtener Alertas de Tránsito y mantenerse informado durante las condiciones adversas.

Need more information or assistance?

- Visit Metro online at kingcounty.gov/metro
- Call Metro's Customer Information Office, 206-553-3000, Monday-Friday except for major/county holidays (May 25, July 3 (observed) and Sept. 7)
- 6 a.m.-8 p.m. for trip planning assistance
- 8 a.m.-5 p.m. for ORCA assistance and customer comments

Transit Alerts

Metro offers an alert subscription service via email or text. You choose the route information you want and we will send it to you. Go to Metro's website to sign up.

Get real-time bus arrival information on your mobile device.
Text your bus stop number to 62550.
See other side for timepoint bus stop numbers.

How to Pay

At all times, pay your fare **when you board** the bus. Pay with cash (exact fare; drivers do not carry change), ticket or with a convenient regional ORCA card. Show your activated Transit GO Ticket (mobile ticket) or valid transfer to the driver. Metro transfers are valid on Metro, only. See "How to pay" on Metro's website for more information.

Pague su pasaje al abordar el autobús. Pague en efectivo (cantidad exacta; los conductores no tienen cambio), con tarjeta regional ORCA o muestre su boleto. Muestre su Transit GO Ticket activado (boleto electrónico) o su boleto transferible al conductor. Las transferencias son válidas sólo en Metro. Para mayor información, vea "Cómo pagar" en la página web de Metro.

What To Pay Cuánto pagar

Adults (19 and older) Adultos (19 años y mayor)	\$2.75
Youth (6-18 yrs) Jóvenes (6-18 años)	\$1.50
ORCA LIFT Fare* Tarifa ORCA LIFT*	\$1.50
RRFP cardholders (registered seniors, Medicare, disabled) Titulares de tarjetas RRFP (personas mayores registradas, Medicare, discapacitados)	\$1.00
Children (thru age 5) Four may ride free with person paying adult fare Niños (hasta los 5 años) <i>Pueden viajar hasta cuatro con una persona que pague la tarifa de adulto.</i>	

*Income Qualified *Ingresos que reúnan los requisitos

Metro buses have bike racks that hold three bikes and are easy to use. There is no extra charge for your bike. Follow the instructions posted near the rack. A bike loading video and other bike information is available on Metro online.

Online Trip Planning

Use Metro's online Trip Planner to plan trips on scheduled service in King, Pierce and Snohomish counties. It provides details on transit stops, routes and schedules. Trip Planner itineraries do not include service disruptions and reroutes caused by weather, emergencies, traffic, events or construction.

Trip Planner includes Metro Transit, Pierce Transit, Community Transit, Everett Transit, ST Express buses, Link light rail, Sounder commuter rail, King County Water Taxi, Washington State Ferries, the Seattle Center Monorail, and Seattle Streetcar.

www.kingcounty.gov/tripplanner

ORCA Card

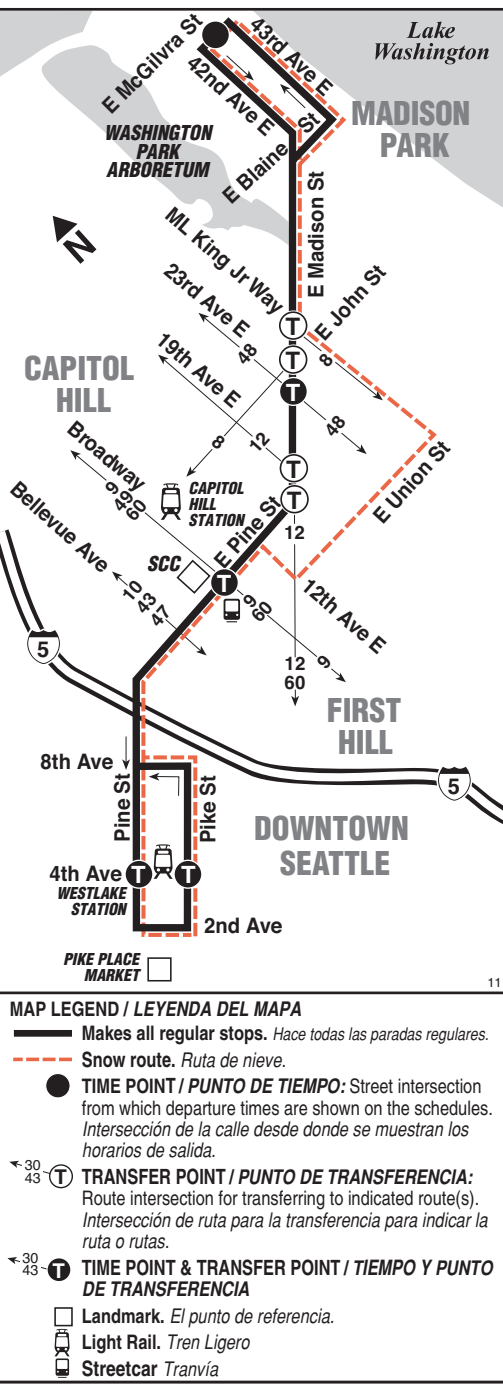
Metro Transit and eight other Puget Sound transportation agencies (Community Transit, Everett Transit, Kitsap Transit, Pierce Transit, Sound Transit, Seattle Streetcar, King County Water Taxi, the Seattle Center Monorail and Washington State Ferries) use a common fare-payment system called ORCA (One Regional Card for All). The ORCA card works as cash or a pass, and it automatically tracks the value of your fares and transfers, letting you move easily between the participating transportation systems.

Get your ORCA card online at www.orcacard.com, by phone at 1-888-988-6722 (ORCA) or WA Relay: 711 (1-888-889-6368), at ticket vending machines in Sounder and Link rail stations, or at one of the transit agency customer service offices. The ORCA website also provides information on how to use the card, as well as locations at which they can be reloaded with a new pass or additional cash.

Night Rider Tip

You can help drivers spot you when it is dark or during times of reduced visibility by wearing light-colored clothing and by standing in the most visible area of the bus stop. We don't want to miss you!

Seattle Department of Transportation
This route has improved service thanks to Seattle voters.



MAP LEGEND / LEYENDA DEL MAPA

- Makes all regular stops. Hace todas las paradas regulares.
- - - Snow route. Ruta de nieve.
- **TIME POINT / PUNTO DE TIEMPO:** Street intersection from which departure times are shown on the schedules. Intersección de la calle desde donde se muestran los horarios de salida.
- Ⓣ **TRANSFER POINT / PUNTO DE TRANSFERENCIA:** Route intersection for transferring to indicated route(s). Intersección de ruta para la transferencia para indicar la ruta o rutas.
- Ⓣ **TIME POINT & TRANSFER POINT / TIEMPO Y PUNTO DE TRANSFERENCIA**
- Landmark. El punto de referencia.
- Light Rail. Tren Ligero
- Streetcar Tranvía