# 2020 Transportation Needs Report Map Index

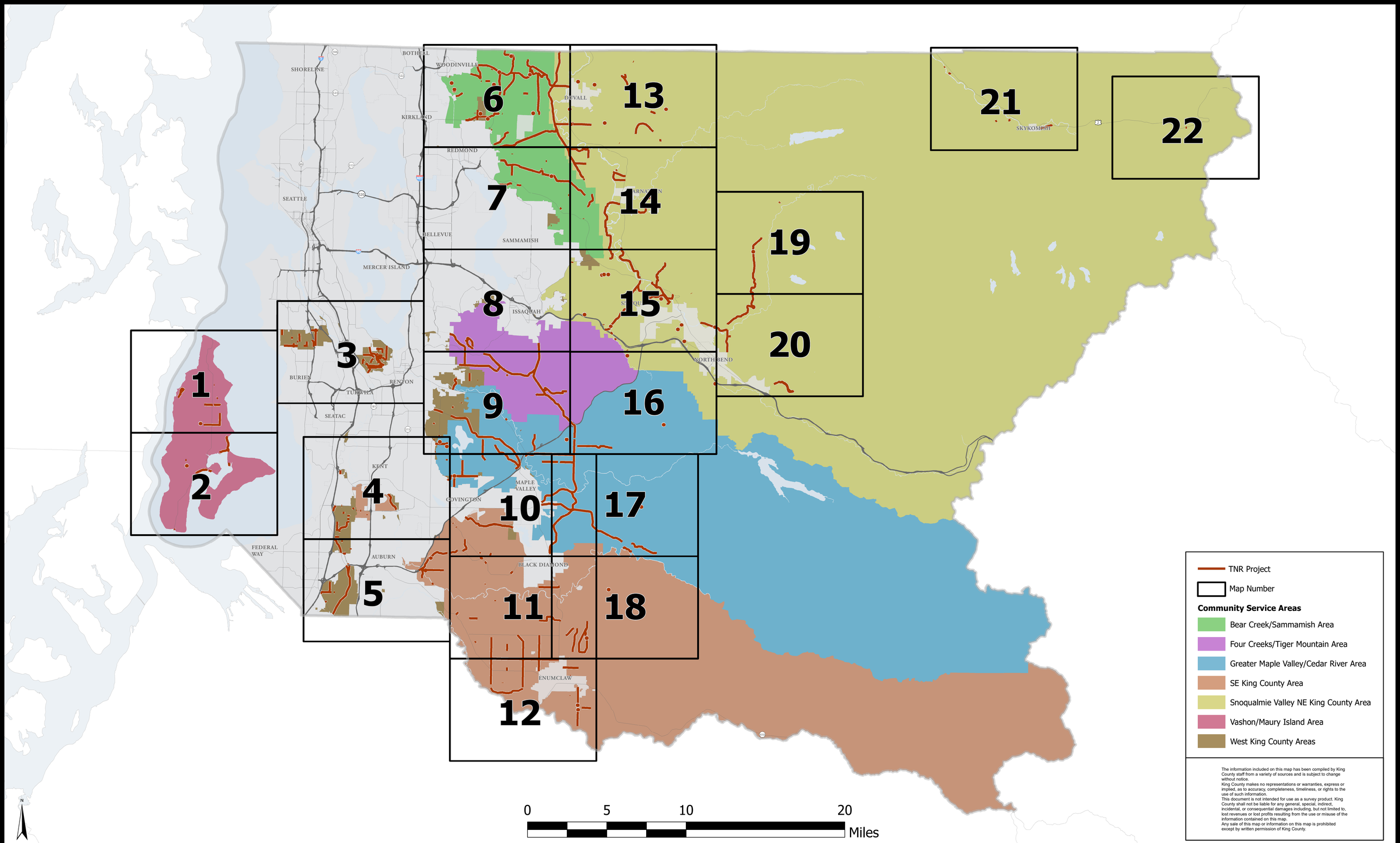


The information included on this map has been compiled by King County staff from a variety of sources and is subject to change without notice.
King County makes no representations or warranties, express or implied, as to accuracy, completeness, timeliness, or rights to the use of such information.
This document is not intended for use as a survey product. King County shall not be liable for any general, special, indirect, incidental, or consequential damages including, but not limited to, lost revenues or lost profits resulting from the use or misuse of the information contained on this map.
Any sale of this map or information on this map is prohibited except by written permission of King County.

King County
Department of Local Services
**Road Services Division**

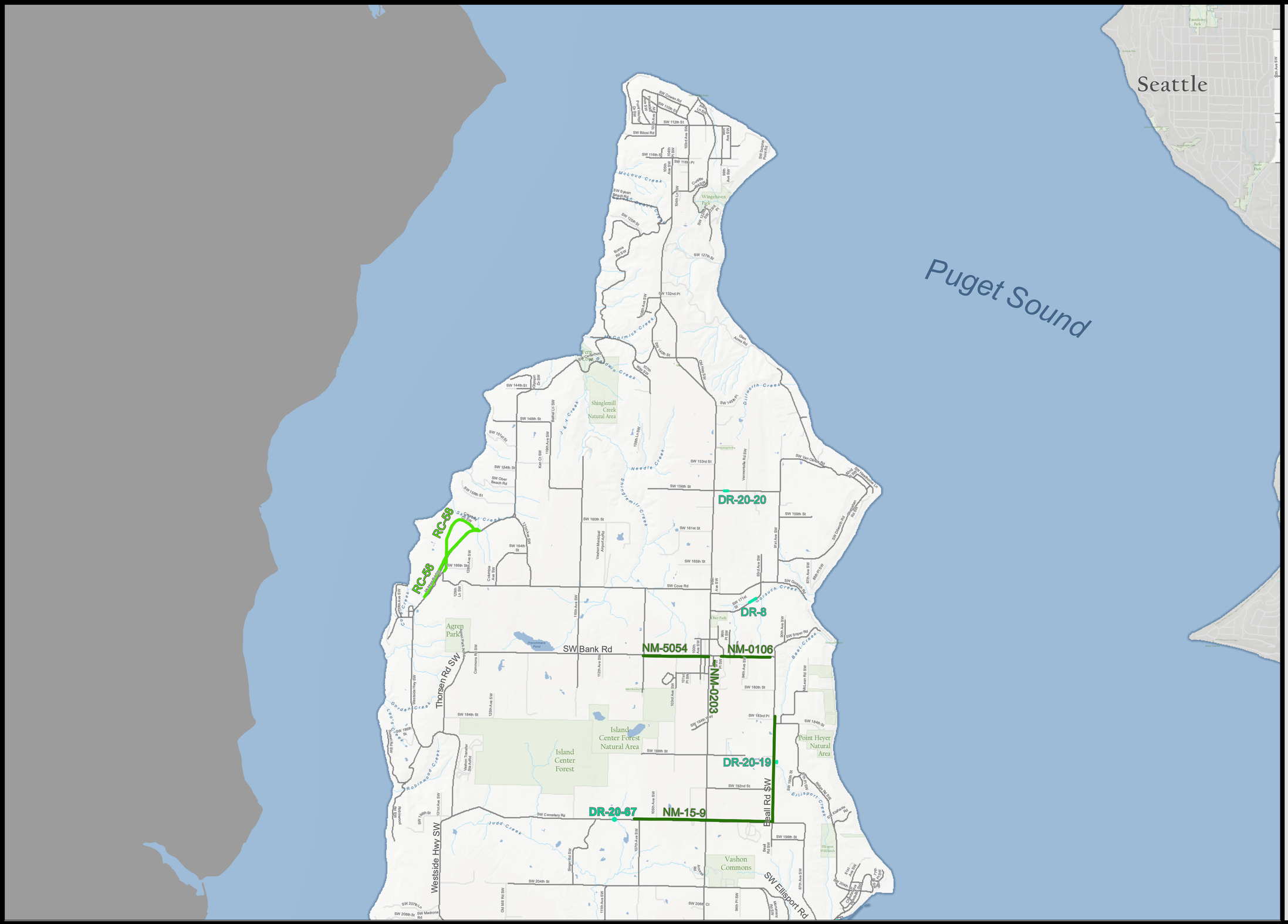


# North Vashon
# Map Number: 1

## TNR Project Type

- Bridge
- Capacity-Major
- Drainage
- Guardrail
- Intelligent Transportation System
- Intersection and Traffic Safety Operations
- Non Motorized
- Reconstruction
- Vulnerable Road Segment

## Basemap

- State and Federal Highway
- Unincorporated King County Maintained Road
- City or Private Road
- King County
- Incorporated Area

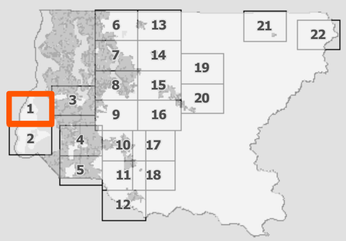


0 0.25 0.5 1
Miles

RoadsGIS - 6/6/2019

\\dot\roads\SBOS2\GIS\Projects\TNR\2019_TNR\MXD\TNR_Index_JB.mxd


The information included on this map has been compiled by King County staff from a variety of sources and is subject to change without notice.
King County makes no representations or warranties, express or implied, as to accuracy, completeness, timeliness, or rights to the use of such information.
This document is not intended for use as a survey product.
King County shall not be liable for any general, special, indirect, incidental, or consequential damages including, but not limited to, lost revenues or lost profits resulting from the use or misuse of the information contained on this map.
Any sale of this map or information on this map is prohibited except by written permission of King County.


# 2020 Transportation Needs Report Project Locations


King County
Department of Local Services
Road Services Division

# South Vashon
# Map Number: 2

## TNR Project Type

- Bridge
- Capacity-Major
- Drainage
- Guardrail
- Intelligent Transportation System
- Intersection and Traffic Safety Operations
- Non Motorized
- Reconstruction
- Vulnerable Road Segment

## Basemap

- State and Federal Highway
- Unincorporated King County Maintained Road
- City or Private Road
- King County
- Incorporated Area

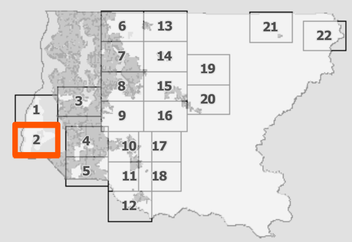


N
W
E
S

0 0.25 0.5 1
Miles

RoadsGIS - 6/6/2019

\\dot\roads\SBOS2\GIS\Projects\TNR\2019_TNR\MXD\TNR_Index_JB.mxd

The information included on this map has been compiled by King County staff from a variety of sources and is subject to change without notice.
King County makes no representations or warranties, express or implied, as to accuracy, completeness, timeliness, or rights to the use of such information.
This document is not intended for use as a survey product.
King County shall not be liable for any general, special, indirect, incidental, or consequential damages including, but not limited to, lost revenues or lost profits resulting from the use or misuse of the information contained on this map.
Any sale of this map or information on this map is prohibited except by written permission of King County.

DR-15-13
RC-10
GR-15-40
VRS-20-11
GR-15-42
RC-59
DR-20-18
DR-20-49
RC-15
GR-15-41
RC-54
NM-9975

Vashon Commons
Paradise Ridge Park
Burton Acres and Jenson Point
Frog Holler Forest
Spring Beach
Lost Lake
Neill Point Natural Area
Maury Island Marine Park
Dockton Natural Area
Dockton Forest
Dockton Park
Maury Island Natural Area
Puget Sound

SW Ellisport Rd
Westside Hwy SW
Vashon Hwy SW

# 2020 Transportation Needs Report Project Locations

King County
Department of Local Services
Road Services Division

# White Center/Skyway
# Map Number: 3

## TNR Project Type

- Bridge
- Capacity-Major
- Drainage
- Guardrail
- Intelligent Transportation System
- Intersection and Traffic Safety Operations
- Non Motorized
- Reconstruction
- Vulnerable Road Segment

## Basemap

- State and Federal Highway
- Unincorporated King County Maintained Road
- City or Private Road
- King County
- Incorporated Area

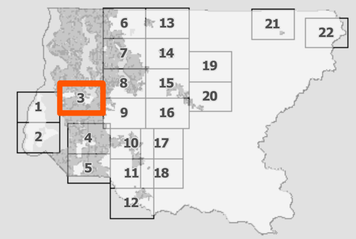

0 0.25 0.5 1
Miles

RoadsGIS - 6/6/2019

\\dot\roads\SBOS2\GIS\Projects\TNR\2019_TNR\MXD\TNR_Index_JB.mxd

The information included on this map has been compiled by King County staff from a variety of sources and is subject to change without notice.
King County makes no representations or warranties, express or implied, as to accuracy, completeness, timeliness, or rights to the use of such information.
This document is not intended for use as a survey product.
King County shall not be liable for any general, special, indirect, incidental, or consequential damages including, but not limited to, lost revenues or lost profits resulting from the use or misuse of the information contained on this map.
Any sale of this map or information on this map is prohibited except by written permission of King County.

# 2020 Transportation Needs Report Project Locations

King County
Department of Local Services
Road Services Division

# 2020 Transportation Needs Report Project Locations

## Kent/Des Moines
## Map Number: 4

### TNR Project Type

- Bridge
- Capacity-Major
- Drainage
- Guardrail
- Intelligent Transportation System
- Intersection and Traffic Safety Operations
- Non Motorized
- Reconstruction
- Vulnerable Road Segment

### Basemap

- State and Federal Highway
- Unincorporated King County Maintained Road
- City or Private Road
- King County
- Incorporated Area

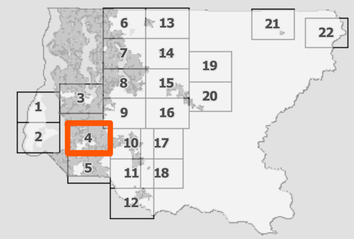


0 0.25 0.5 1
Miles

RoadsGIS - 6/6/2019

\\dot\roads\SBOS2\GIS\Projects\TNR\2019_TNR\MXD\TNR_Index_JB.mxd

The information included on this map has been compiled by King County staff from a variety of sources and is subject to change without notice.
King County makes no representations or warranties, express or implied, as to accuracy, completeness, timeliness, or rights to the use of such information.
This document is not intended for use as a survey product.
King County shall not be liable for any general, special, indirect, incidental, or consequential damages including, but not limited to, lost revenues or lost profits resulting from the use or misuse of the information contained on this map.
Any sale of this map or information on this map is prohibited except by written permission of King County.

King County
Department of Local Services
Road Services Division

# East Federal Way
# Map Number: 5

## TNR Project Type

- Bridge
- Capacity-Major
- Drainage
- Guardrail
- Intelligent Transportation System
- Intersection and Traffic Safety Operations
- Non Motorized
- Reconstruction
- Vulnerable Road Segment

## Basemap

- State and Federal Highway
- Unincorporated King County Maintained Road
- City or Private Road
- King County
- Incorporated Area

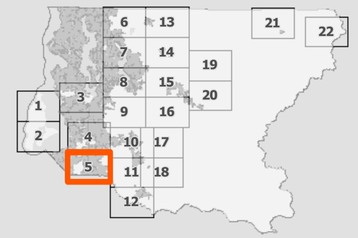


N
W E
S

0 0.25 0.5 1
Miles

RoadsGIS – 6/6/2019

\\dot\roads\SBOS2\GIS\Projects\TNR\2019_TNR\MXD\TNR_Index_JB.mxd

The information included on this map has been compiled by King County staff from a variety of sources and is subject to change without notice.
King County makes no representations or warranties, express or implied, as to accuracy, completeness, timeliness, or rights to the use of such information.
This document is not intended for use as a survey product.
King County shall not be liable for any general, special, indirect, incidental, or consequential damages including, but not limited to, lost revenues or lost profits resulting from the use or misuse of the information contained on this map.
Any sale of this map or information on this map is prohibited except by written permission of King County.

# 2020 Transportation Needs Report Project Locations

King County
Department of Local Services
Road Services Division

# Woodinville
# Map Number: 6

## TNR Project Type

- Bridge
- Capacity-Major
- Drainage
- Guardrail
- Intelligent Transportation System
- Intersection and Traffic Safety Operations
- Non Motorized
- Reconstruction
- Vulnerable Road Segment

## Basemap

- State and Federal Highway
- Unincorporated King County Maintained Road
- City or Private Road
- King County
- Incorporated Area

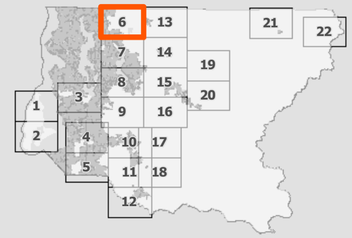

0 0.25 0.5 1
Miles

RoadsGIS – 6/6/2019

\\dot\roads\SBOS2\GIS\Projects\TNR\2019_TNR\MXD\TNR_Index_JB.mxd

The information included on this map has been compiled by King County staff from a variety of sources and is subject to change without notice.
King County makes no representations or warranties, express or implied, as to accuracy, completeness, timeliness, or rights to the use of such information.
This document is not intended for use as a survey product.
King County shall not be liable for any general, special, indirect, incidental, or consequential damages including, but not limited to, lost revenues or lost profits resulting from the use or misuse of the information contained on this map.
Any sale of this map or information on this map is prohibited except by written permission of King County.

# 2020 Transportation Needs Report Project Locations

King County
Department of Local Services
Road Services Division

# Redmond/Sammamish Map Number: 7

## TNR Project Type

- Bridge
- Capacity-Major
- Drainage
- Guardrail
- Intelligent Transportation System
- Intersection and Traffic Safety Operations
- Non Motorized
- Reconstruction
- Vulnerable Road Segment

## Basemap

- State and Federal Highway
- Unincorporated King County Maintained Road
- City or Private Road
- King County
- Incorporated Area

0 0.25 0.5 1
Miles

RoadsGIS - 6/6/2019

\\dot\roads\SBOS2\GIS\Projects\TNR\2019_TNR\MXD\TNR_Index_JB.mxd

The information included on this map has been compiled by King County staff from a variety of sources and is subject to change without notice.
King County makes no representations or warranties, express or implied, as to accuracy, completeness, timeliness, or rights to the use of such information.
This document is not intended for use as a survey product.
King County shall not be liable for any general, special, indirect, incidental, or consequential damages including, but not limited to, lost revenues or lost profits resulting from the use or misuse of the information contained on this map.
Any sale of this map or information on this map is prohibited except by written permission of King County.

# 2020 Transportation Needs Report Project Locations

King County
Department of Local Services
Road Services Division

## Newcastle/Issaquah
## Map Number: 8

### TNR Project Type

- Bridge
- Capacity-Major
- Drainage
- Guardrail
- Intelligent Transportation System
- Intersection and Traffic Safety Operations
- Non Motorized
- Reconstruction
- Vulnerable Road Segment

### Basemap

- State and Federal Highway
- Unincorporated King County Maintained Road
- City or Private Road
- King County
- Incorporated Area

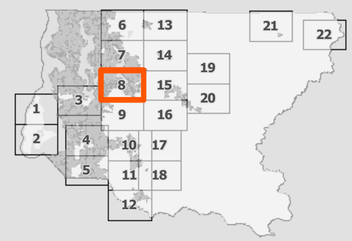


N
W
E
S

0 0.25 0.5 1
Miles

RoadsGIS – 6/6/2019

\\dot\roads\SBOS2\GIS\Projects\TNR\2019_TNR\MXD\TNR_Index_JB.mxd

The information included on this map has been compiled by King County staff from a variety of sources and is subject to change without notice.
King County makes no representations or warranties, express or implied, as to accuracy, completeness, timeliness, or rights to the use of such information.
This document is not intended for use as a survey product.
King County shall not be liable for any general, special, indirect, incidental, or consequential damages including, but not limited to, lost revenues or lost profits resulting from the use or misuse of the information contained on this map.
Any sale of this map or information on this map is prohibited except by written permission of King County.

# 2020 Transportation Needs Report Project Locations

King County
Department of Local Services
**Road Services Division**

# East Renton/ Lake Youngs Map Number: 9

## TNR Project Type

- Bridge
- Capacity-Major
- Drainage
- Guardrail
- Intelligent Transportation System
- Intersection and Traffic Safety Operations
- Non Motorized
- Reconstruction
- Vulnerable Road Segment

## Basemap

- State and Federal Highway
- Unincorporated King County Maintained Road
- City or Private Road
- King County
- Incorporated Area

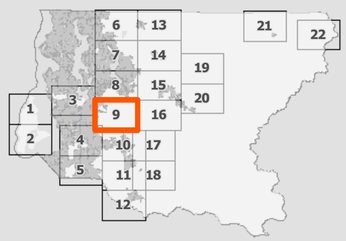

0 0.25 0.5 1
Miles

RoadsGIS - 6/6/2019

\\dot\roads\SBOS2\GIS\Projects\TNR\2019_TNR\MXD\TNR_Index_JB.mxd

The information included on this map has been compiled by King County staff from a variety of sources and is subject to change without notice.
King County makes no representations or warranties, express or implied, as to accuracy, completeness, timeliness, or rights to the use of such information.
This document is not intended for use as a survey product.
King County shall not be liable for any general, special, indirect, incidental, or consequential damages including, but not limited to, lost revenues or lost profits resulting from the use or misuse of the information contained on this map.
Any sale of this map or information on this map is prohibited except by written permission of King County.

# 2020 Transportation Needs Report Project Locations

King County
Department of Local Services
Road Services Division

# Covington/Black Diamond
# Map Number: 10

## TNR Project Type

- Bridge
- Capacity-Major
- Drainage
- Guardrail
- Intelligent Transportation System
- Intersection and Traffic Safety Operations
- Non Motorized
- Reconstruction
- Vulnerable Road Segment

## Basemap

- State and Federal Highway
- Unincorporated King County Maintained Road
- City or Private Road
- King County
- Incorporated Area

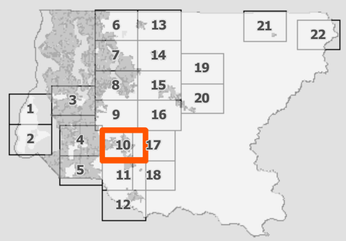


N
W
E
S

0 0.25 0.5 1
Miles

RoadsGIS - 6/6/2019

\\dot\roads\SBOS2\GIS\Projects\TNR\2019_TNR\MXD\TNR_Index_JB.mxd

The information included on this map has been compiled by King County staff from a variety of sources and is subject to change without notice.
King County makes no representations or warranties, express or implied, as to accuracy, completeness, timeliness, or rights to the use of such information.
This document is not intended for use as a survey product.
King County shall not be liable for any general, special, indirect, incidental, or consequential damages including, but not limited to, lost revenues or lost profits resulting from the use or misuse of the information contained on this map.
Any sale of this map or information on this map is prohibited except by written permission of King County.

# 2020 Transportation Needs Report Project Locations

King County
Department of Local Services
Road Services Division

# North Enumclaw
# Map Number: 11

## TNR Project Type

- Bridge
- Capacity-Major
- Drainage
- Guardrail
- Intelligent Transportation System
- Intersection and Traffic Safety Operations
- Non Motorized
- Reconstruction
- Vulnerable Road Segment

## Basemap

- State and Federal Highway
- Unincorporated King County Maintained Road
- City or Private Road
- King County
- Incorporated Area

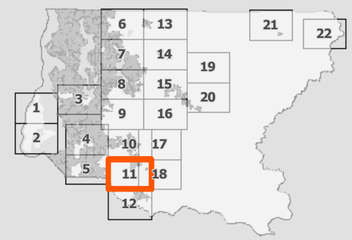


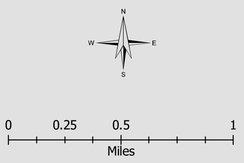


RoadsGIS - 6/6/2019

\\dot\roads\SBOS2\GIS\Projects\TNR\2019_TNR\MXD\TNR_Index_JB.mxd

The information included on this map has been compiled by King County staff from a variety of sources and is subject to change without notice.
King County makes no representations or warranties, express or implied, as to accuracy, completeness, timeliness, or rights to the use of such information.
This document is not intended for use as a survey product.
King County shall not be liable for any general, special, indirect, incidental, or consequential damages including, but not limited to, lost revenues or lost profits resulting from the use or misuse of the information contained on this map.
Any sale of this map or information on this map is prohibited except by written permission of King County.

# 2020 Transportation Needs Report Project Locations

King County
Department of Local Services
Road Services Division

148th Ave SE & SE 224th St

# South Enumclaw
# Map Number: 12

## TNR Project Type

- Bridge
- Capacity-Major
- Drainage
- Guardrail
- Intelligent Transportation System
- Intersection and Traffic Safety Operations
- Non Motorized
- Reconstruction
- Vulnerable Road Segment

## Basemap

- State and Federal Highway
- Unincorporated King County Maintained Road
- City or Private Road
- King County
- Incorporated Area

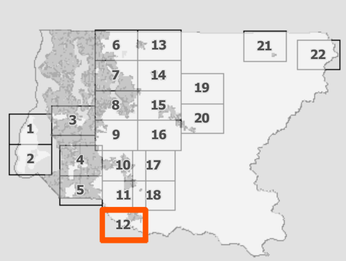


N
W
E
S

0 0.25 0.5 1
Miles

RoadsGIS - 6/6/2019

\\dot\roads\SBOS2\GIS\Projects\TNR\2019_TNR\MXD\TNR_Index_JB.mxd

The information included on this map has been compiled by King County staff from a variety of sources and is subject to change without notice.
King County makes no representations or warranties, express or implied, as to accuracy, completeness, timeliness, or rights to the use of such information.
This document is not intended for use as a survey product.
King County shall not be liable for any general, special, indirect, incidental, or consequential damages including, but not limited to, lost revenues or lost profits resulting from the use or misuse of the information contained on this map.
Any sale of this map or information on this map is prohibited except by written permission of King County.

# 2020 Transportation Needs Report Project Locations

King County
Department of Local Services
**Road Services Division**

# Duvall
# Map Number: 13

## TNR Project Type

- Bridge
- Capacity-Major
- Drainage
- Guardrail
- Intelligent Transportation System
- Intersection and Traffic Safety Operations
- Non Motorized
- Reconstruction
- Vulnerable Road Segment

## Basemap

- State and Federal Highway
- Unincorporated King County Maintained Road
- City or Private Road
- King County
- Incorporated Area

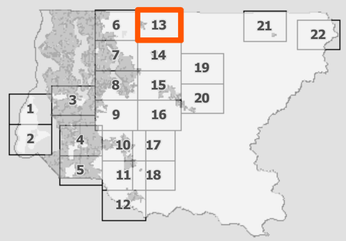


N
W
E
S

0 0.25 0.5 1
Miles

RoadsGIS - 6/6/2019

\\dot\roads\SBOS2\GIS\Projects\TNR\2019_TNR\MXD\TNR_Index_JB.mxd

The information included on this map has been compiled by King County staff from a variety of sources and is subject to change without notice.
King County makes no representations or warranties, express or implied, as to accuracy, completeness, timeliness, or rights to the use of such information.
This document is not intended for use as a survey product.
King County shall not be liable for any general, special, indirect, incidental, or consequential damages including, but not limited to, lost revenues or lost profits resulting from the use or misuse of the information contained on this map.
Any sale of this map or information on this map is prohibited except by written permission of King County.

# 2020 Transportation Needs Report Project Locations

King County
Department of Local Services
Road Services Division

# Carnation
# Map Number: 14

## TNR Project Type

- Bridge
- Capacity-Major
- Drainage
- Guardrail
- Intelligent Transportation System
- Intersection and Traffic Safety Operations
- Non Motorized
- Reconstruction
- Vulnerable Road Segment

## Basemap

- State and Federal Highway
- Unincorporated King County Maintained Road
- City or Private Road
- King County
- Incorporated Area

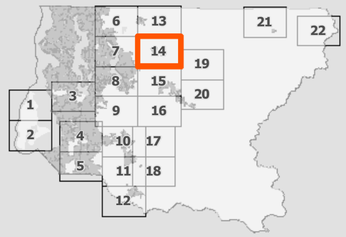

0 0.25 0.5 1
Miles

RoadsGIS - 6/6/2019

\\dot\roads\SBOS2\GIS\Projects\TNR\2019_TNR\MXD\TNR_Index_JB.mxd

The information included on this map has been compiled by King County staff from a variety of sources and is subject to change without notice.
King County makes no representations or warranties, express or implied, as to accuracy, completeness, timeliness, or rights to the use of such information.
This document is not intended for use as a survey product.
King County shall not be liable for any general, special, indirect, incidental, or consequential damages including, but not limited to, lost revenues or lost profits resulting from the use or misuse of the information contained on this map.
Any sale of this map or information on this map is prohibited except by written permission of King County.

# 2020 Transportation Needs Report Project Locations

King County
Department of Local Services
**Road Services Division**

# Snoqualmie
# Map Number: 15

## TNR Project Type

- Bridge
- Capacity-Major
- Drainage
- Guardrail
- Intelligent Transportation System
- Intersection and Traffic Safety Operations
- Non Motorized
- Reconstruction
- Vulnerable Road Segment

## Basemap

- State and Federal Highway
- Unincorporated King County Maintained Road
- City or Private Road
- King County
- Incorporated Area

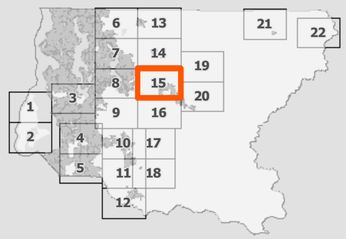

0 0.25 0.5 1
Miles

RoadsGIS - 6/6/2019

\\dot\roads\SBOS2\GIS\Projects\TNR\2019_TNR\MXD\TNR_Index_JB.mxd

The information included on this map has been compiled by King County staff from a variety of sources and is subject to change without notice.
King County makes no representations or warranties, express or implied, as to accuracy, completeness, timeliness, or rights to the use of such information.
This document is not intended for use as a survey product.
King County shall not be liable for any general, special, indirect, incidental, or consequential damages including, but not limited to, lost revenues or lost profits resulting from the use or misuse of the information contained on this map.
Any sale of this map or information on this map is prohibited except by written permission of King County.

# 2020 Transportation Needs Report Project Locations

King County
Department of Local Services
**Road Services Division**

# Tiger Mountain/Hobart Map Number: 16

## TNR Project Type

- Bridge
- Capacity-Major
- Drainage
- Guardrail
- Intelligent Transportation System
- Intersection and Traffic Safety Operations
- Non Motorized
- Reconstruction
- Vulnerable Road Segment

## Basemap

- State and Federal Highway
- Unincorporated King County Maintained Road
- City or Private Road
- King County
- Incorporated Area




N
W
E
S

0 0.25 0.5 1
Miles

RoadsGIS - 6/6/2019

\\dot\roads\SBOS2\GIS\Projects\TNR\2019_TNR\MXD\TNR_Index_JB.mxd

The information included on this map has been compiled by King County staff from a variety of sources and is subject to change without notice.
King County makes no representations or warranties, express or implied, as to accuracy, completeness, timeliness, or rights to the use of such information.
This document is not intended for use as a survey product.
King County shall not be liable for any general, special, indirect, incidental, or consequential damages including, but not limited to, lost revenues or lost profits resulting from the use or misuse of the information contained on this map.
Any sale of this map or information on this map is prohibited except by written permission of King County.

# 2020 Transportation Needs Report Project Locations

King County
Department of Local Services
Road Services Division

# Ravensdale
# Map Number: 17

## TNR Project Type

- Bridge
- Capacity-Major
- Drainage
- Guardrail
- Intelligent Transportation System
- Intersection and Traffic Safety Operations
- Non Motorized
- Reconstruction
- Vulnerable Road Segment

## Basemap

- State and Federal Highway
- Unincorporated King County Maintained Road
- City or Private Road
- King County
- Incorporated Area

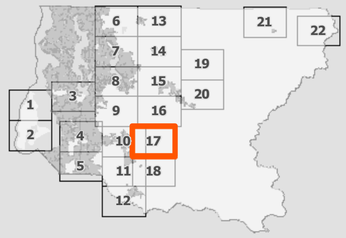

0 0.25 0.5 1
Miles

RoadsGIS – 6/6/2019

\\dot\roads\SBOS2\GIS\Projects\TNR\2019_TNR\MXD\TNR_Index_JB.mxd

The information included on this map has been compiled by King County staff from a variety of sources and is subject to change without notice.
King County makes no representations or warranties, express or implied, as to accuracy, completeness, timeliness, or rights to the use of such information.
This document is not intended for use as a survey product.
King County shall not be liable for any general, special, indirect, incidental, or consequential damages including, but not limited to, lost revenues or lost profits resulting from the use or misuse of the information contained on this map.
Any sale of this map or information on this map is prohibited except by written permission of King County.

# 2020 Transportation Needs Report Project Locations

King County
Department of Local Services
Road Services Division

# Cumberland
# Map Number: 18

## TNR Project Type

- Bridge
- Capacity-Major
- Drainage
- Guardrail
- Intelligent Transportation System
- Intersection and Traffic Safety Operations
- Non Motorized
- Reconstruction
- Vulnerable Road Segment

## Basemap

- State and Federal Highway
- Unincorporated King County Maintained Road
- City or Private Road
- King County
- Incorporated Area

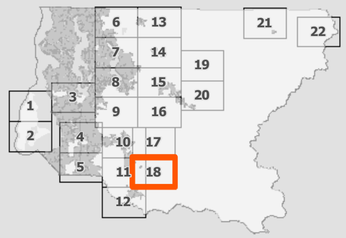

RoadsGIS - 6/6/2019

\\dot\roads\SBOS2\GIS\Projects\TNR\2019_TNR\MXD\TNR_Index_JB.mxd

The information included on this map has been compiled by King County staff from a variety of sources and is subject to change without notice.
King County makes no representations or warranties, express or implied, as to accuracy, completeness, timeliness, or rights to the use of such information.
This document is not intended for use as a survey product.
King County shall not be liable for any general, special, indirect, incidental, or consequential damages including, but not limited to, lost revenues or lost profits resulting from the use or misuse of the information contained on this map.
Any sale of this map or information on this map is prohibited except by written permission of King County.

# 2020 Transportation Needs Report Project Locations

King County
Department of Local Services
**Road Services Division**

# Mount Si
# Map Number: 19

## TNR Project Type

- Bridge
- Capacity-Major
- Drainage
- Guardrail
- Intelligent Transportation System
- Intersection and Traffic Safety Operations
- Non Motorized
- Reconstruction
- Vulnerable Road Segment

## Basemap

- State and Federal Highway
- Unincorporated King County Maintained Road
- City or Private Road
- King County
- Incorporated Area




N
W
E
S

0 0.25 0.5 1
Miles

RoadsGIS - 6/6/2019

\\dot\roads\SBOS2\GIS\Projects\TNR\2019_TNR\MXD\TNR_Index_JB.mxd

The information included on this map has been compiled by King County staff from a variety of sources and is subject to change without notice.
King County makes no representations or warranties, express or implied, as to accuracy, completeness, timeliness, or rights to the use of such information.
This document is not intended for use as a survey product.
King County shall not be liable for any general, special, indirect, incidental, or consequential damages including, but not limited to, lost revenues or lost profits resulting from the use or misuse of the information contained on this map.
Any sale of this map or information on this map is prohibited except by written permission of King County.

# 2020 Transportation Needs Report Project Locations

King County
Department of Local Services
**Road Services Division**

# East North Bend
# Map Number: 20

## TNR Project Type

- Bridge
- Capacity-Major
- Drainage
- Guardrail
- Intelligent Transportation System
- Intersection and Traffic Safety Operations
- Non Motorized
- Reconstruction
- Vulnerable Road Segment

## Basemap

- State and Federal Highway
- Unincorporated King County Maintained Road
- City or Private Road
- King County
- Incorporated Area

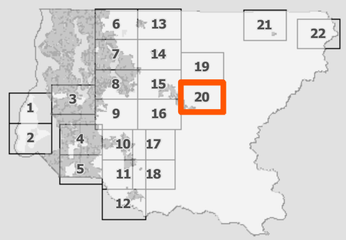

0 0.25 0.5 1
Miles

RoadsGIS - 6/6/2019

\\dot\roads\SBOS2\GIS\Projects\TNR\2019_TNR\MXD\TNR_Index_JB.mxd

The information included on this map has been compiled by King County staff from a variety of sources and is subject to change without notice.
King County makes no representations or warranties, express or implied, as to accuracy, completeness, timeliness, or rights to the use of such information.
This document is not intended for use as a survey product.
King County shall not be liable for any general, special, indirect, incidental, or consequential damages including, but not limited to, lost revenues or lost profits resulting from the use or misuse of the information contained on this map.
Any sale of this map or information on this map is prohibited except by written permission of King County.

# 2020 Transportation Needs Report Project Locations

King County
Department of Local Services
**Road Services Division**

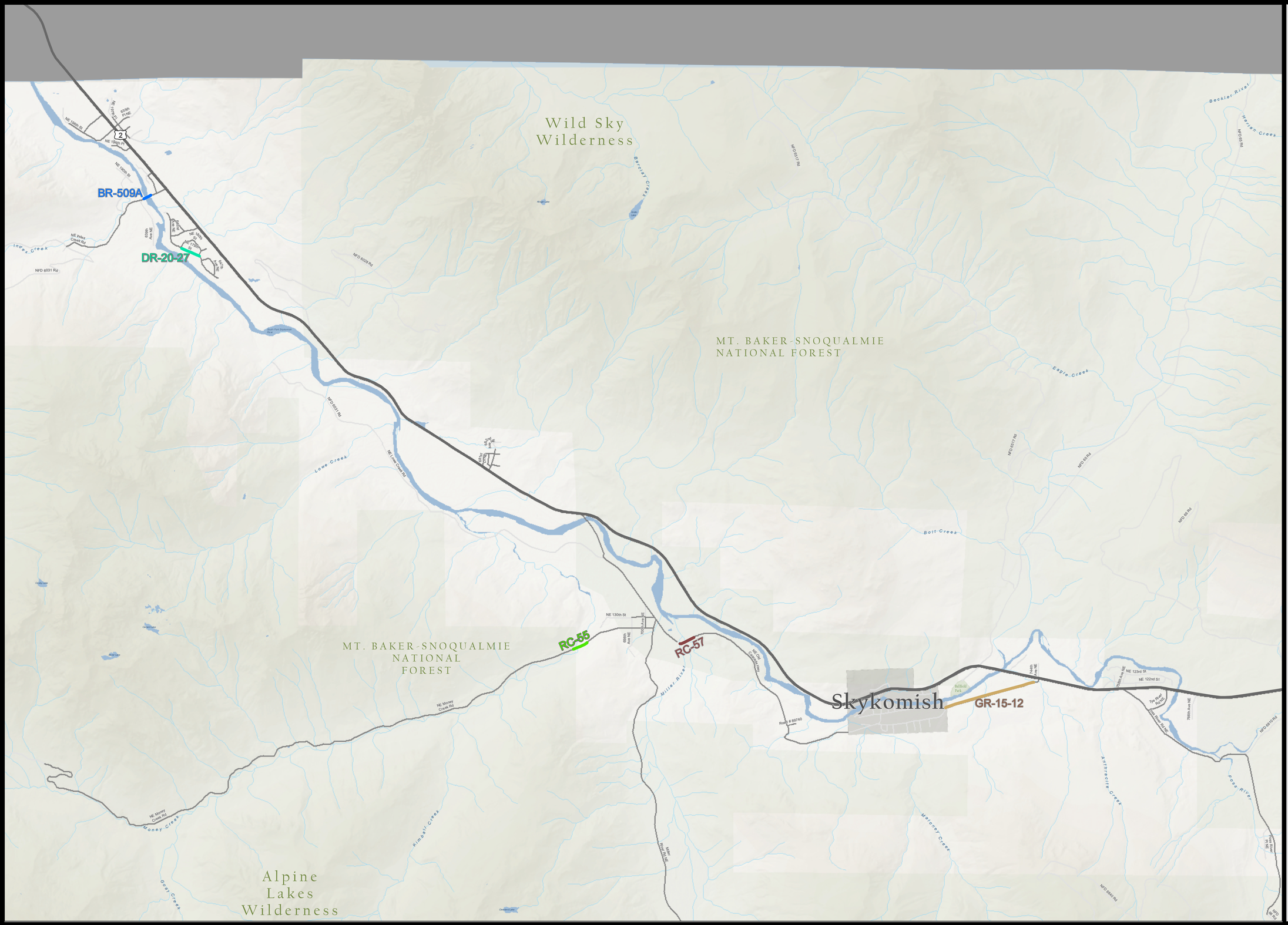


# 2020 Transportation Needs Report Project Locations

## Skykomish
## Map Number: 21

### TNR Project Type

- Bridge
- Capacity-Major
- Drainage
- Guardrail
- Intelligent Transportation System
- Intersection and Traffic Safety Operations
- Non Motorized
- Reconstruction
- Vulnerable Road Segment

### Basemap

- State and Federal Highway
- Unincorporated King County Maintained Road
- City or Private Road
- King County
- Incorporated Area

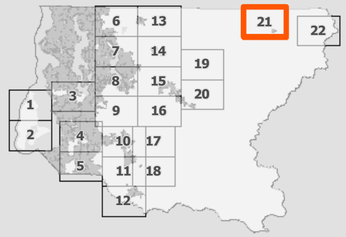

0 0.25 0.5 1
Miles

RoadsGIS - 6/6/2019

\\dot\roads\SBOS2\GIS\Projects\TNR\2019_TNR\MXD\TNR_Index_JB.mxd

The information included on this map has been compiled by King County staff from a variety of sources and is subject to change without notice.
King County makes no representations or warranties, express or implied, as to accuracy, completeness, timeliness, or rights to the use of such information.
This document is not intended for use as a survey product.
King County shall not be liable for any general, special, indirect, incidental, or consequential damages including, but not limited to, lost revenues or lost profits resulting from the use or misuse of the information contained on this map.
Any sale of this map or information on this map is prohibited except by written permission of King County.

King County
Department of Local Services
Road Services Division

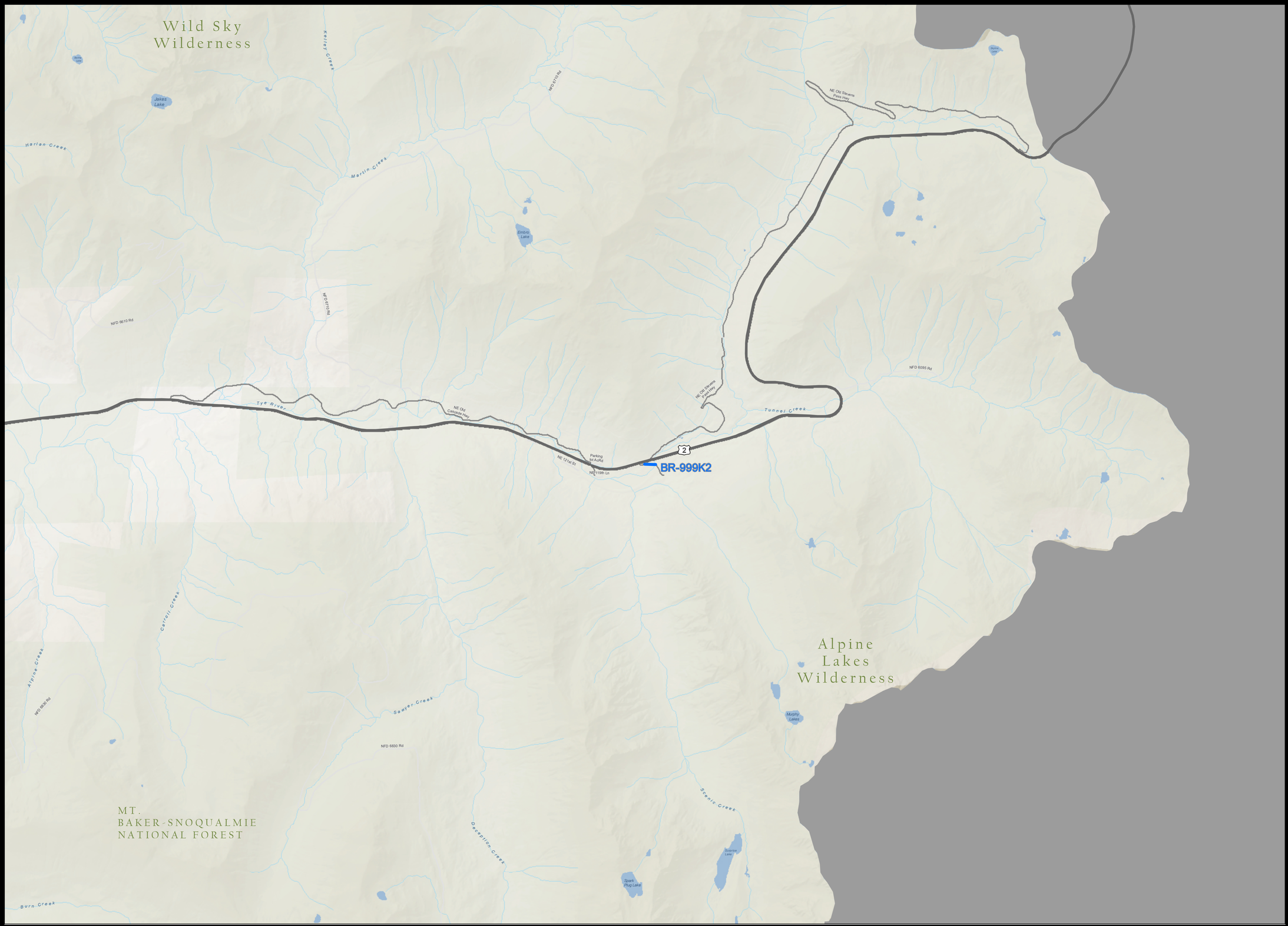


# Scenic
# Map Number: 22

## TNR Project Type

- Bridge
- Capacity-Major
- Drainage
- Guardrail
- Intelligent Transportation System
- Intersection and Traffic Safety Operations
- Non Motorized
- Reconstruction
- Vulnerable Road Segment

## Basemap

- State and Federal Highway
- Unincorporated King County Maintained Road
- City or Private Road
- King County
- Incorporated Area

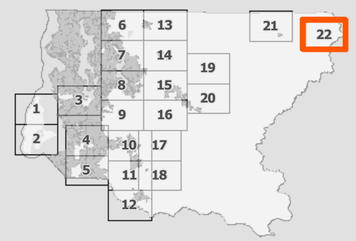

0 0.25 0.5 1

Miles

RoadsGIS – 6/6/2019

\\dot\roads\SBOS2\GIS\Projects\TNR\2019_TNR\MXD\TNR_Index_JB.mxd

The information included on this map has been compiled by King County staff from a variety of sources and is subject to change without notice.
King County makes no representations or warranties, express or implied, as to accuracy, completeness, timeliness, or rights to the use of such information.
This document is not intended for use as a survey product.
King County shall not be liable for any general, special, indirect, incidental, or consequential damages including, but not limited to, lost revenues or lost profits resulting from the use or misuse of the information contained on this map.
Any sale of this map or information on this map is prohibited except by written permission of King County.

# 2020 Transportation Needs Report Project Locations

King County
Department of Local Services
Road Services Division