King County

Appendix C1: Transportation Needs Report

2020 update to 2016 King County Comprehensive Plan

July 20, 2020

APPENDIX C1: TRANSPORTATION NEEDS REPORT

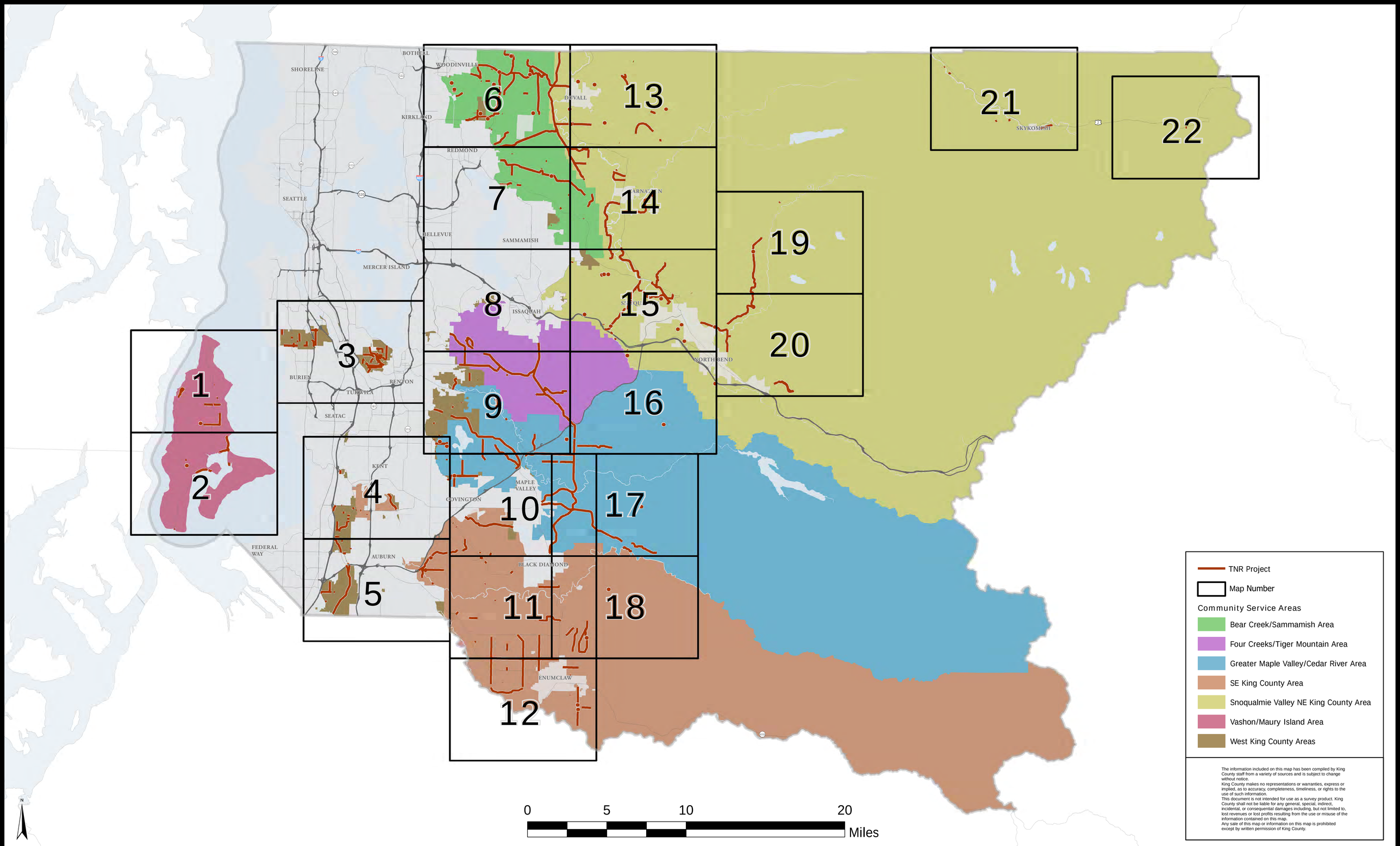

2020 Transportation Needs Report **Map Index**

King County
Department of Local Services
Road Services Division

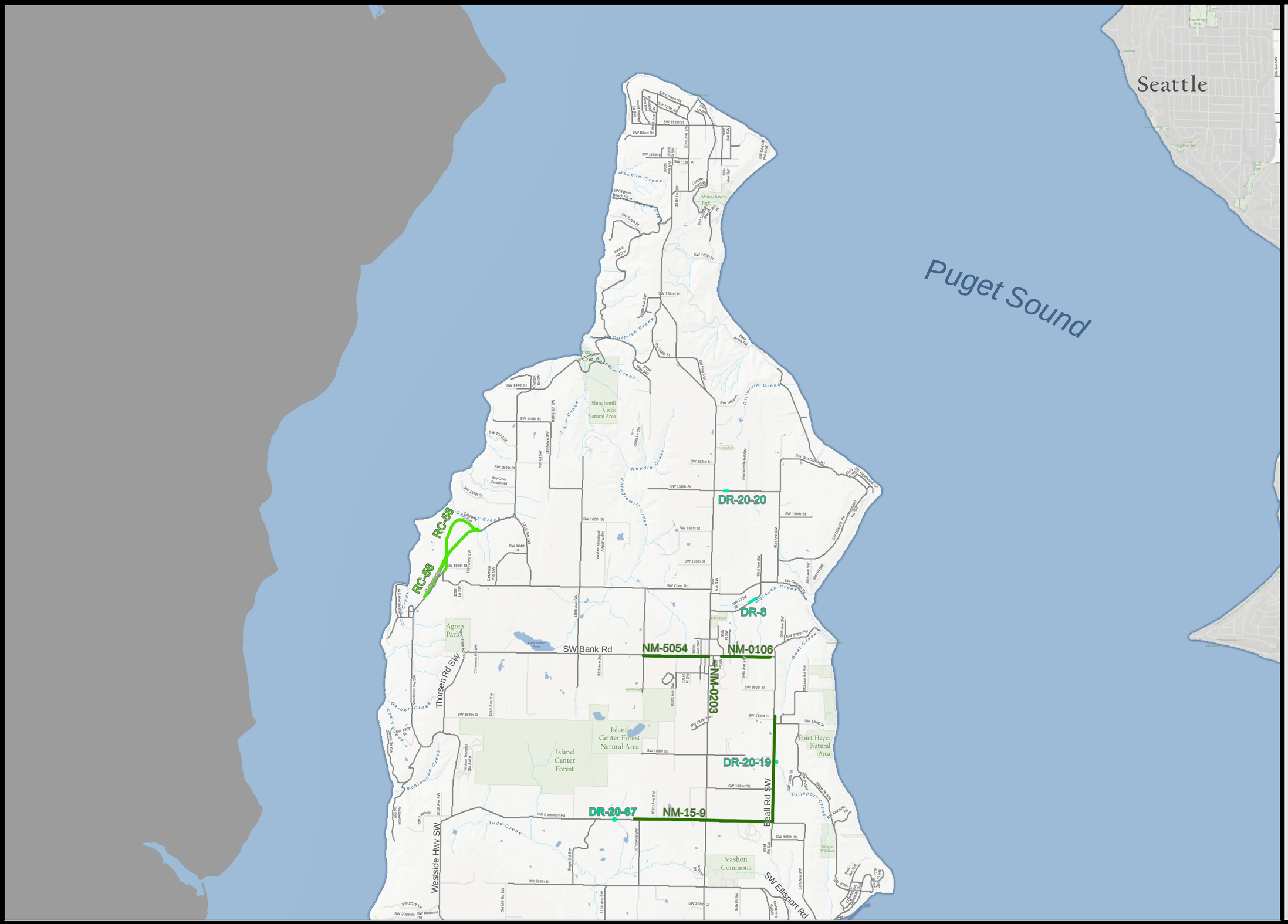

North Vashon
Map Number: 1

TNR Project Type

- Bridge
- Capacity-Major
- Drainage
- Guardrail
- Intelligent Transportation System
- Intersection and Traffic Safety Operations
- Non Motorized
- Reconstruction
- Vulnerable Road Segment

Basemap

- State and Federal Highway
- Unincorporated King County Maintained Road
- City or Private Road
- King County
- Incorporated Area

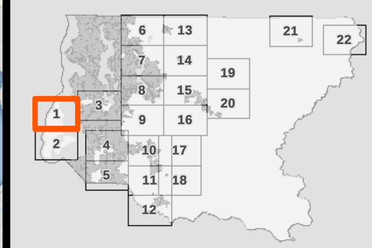

N
W E
S

0 0.25 0.5 1
Miles

RoadsGIS - 6/6/2019

\\dot\roads\SBOS2\GIS\Projects\TNR\2019_TNR\MXD\TNR_Index_JB.mxd

The information included on this map has been compiled by King County staff from a variety of sources and is subject to change without notice.
King County makes no representations or warranties, express or implied, as to accuracy, completeness, timeliness, or rights to the use of such information.
This document is not intended for use as a survey product.
King County shall not be liable for any general, special, indirect, incidental, or consequential damages including, but not limited to, lost revenues or lost profits resulting from the use or misuse of the information contained on this map.
Any sale of this map or information on this map is prohibited except by written permission of King County.

2020 Transportation Needs Report Project Locations

King County
Department of Local Services
Road Services Division

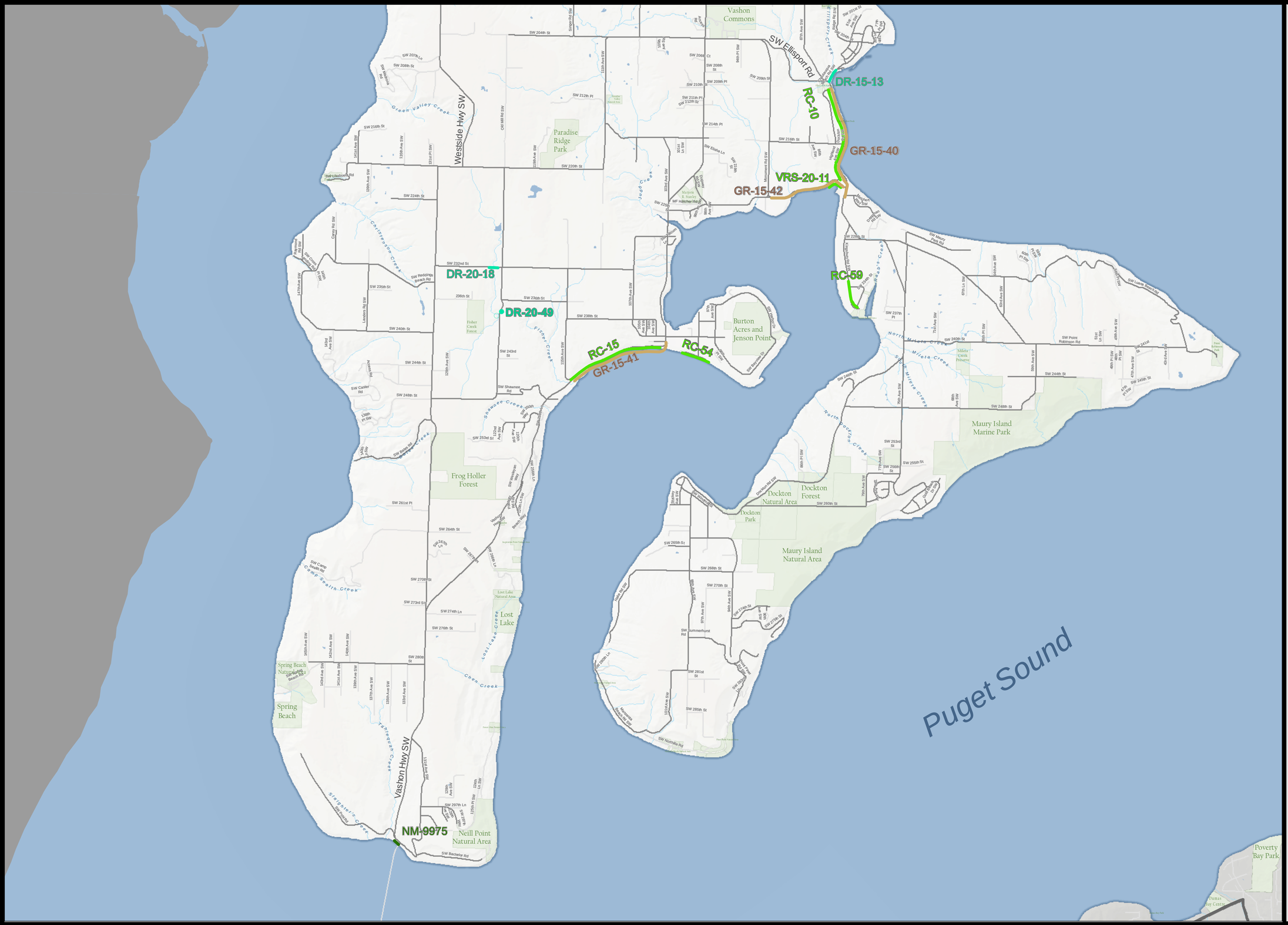

South Vashon
Map Number: 2

TNR Project Type

- Bridge
- Capacity-Major
- Drainage
- Guardrail
- Intelligent Transportation System
- Intersection and Traffic Safety Operations
- Non Motorized
- Reconstruction
- Vulnerable Road Segment

Basemap

- State and Federal Highway
- Unincorporated King County Maintained Road
- City or Private Road
- King County
- Incorporated Area

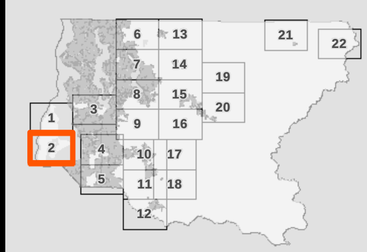

N
W E
S

0 0.25 0.5 1
Miles

RoadsGIS - 6/6/2019

\\dot\roads\SBOS2\GIS\Projects\TNR\2019_TNR\MXD\TNR_Index_JB.mxd

The information included on this map has been compiled by King County staff from a variety of sources and is subject to change without notice.
King County makes no representations or warranties, express or implied, as to accuracy, completeness, timeliness, or rights to the use of such information.
This document is not intended for use as a survey product.
King County shall not be liable for any general, special, indirect, incidental, or consequential damages including, but not limited to, lost revenues or lost profits resulting from the use or misuse of the information contained on this map.
Any sale of this map or information on this map is prohibited except by written permission of King County.

2020 Transportation Needs Report Project Locations

King County
Department of Local Services
Road Services Division

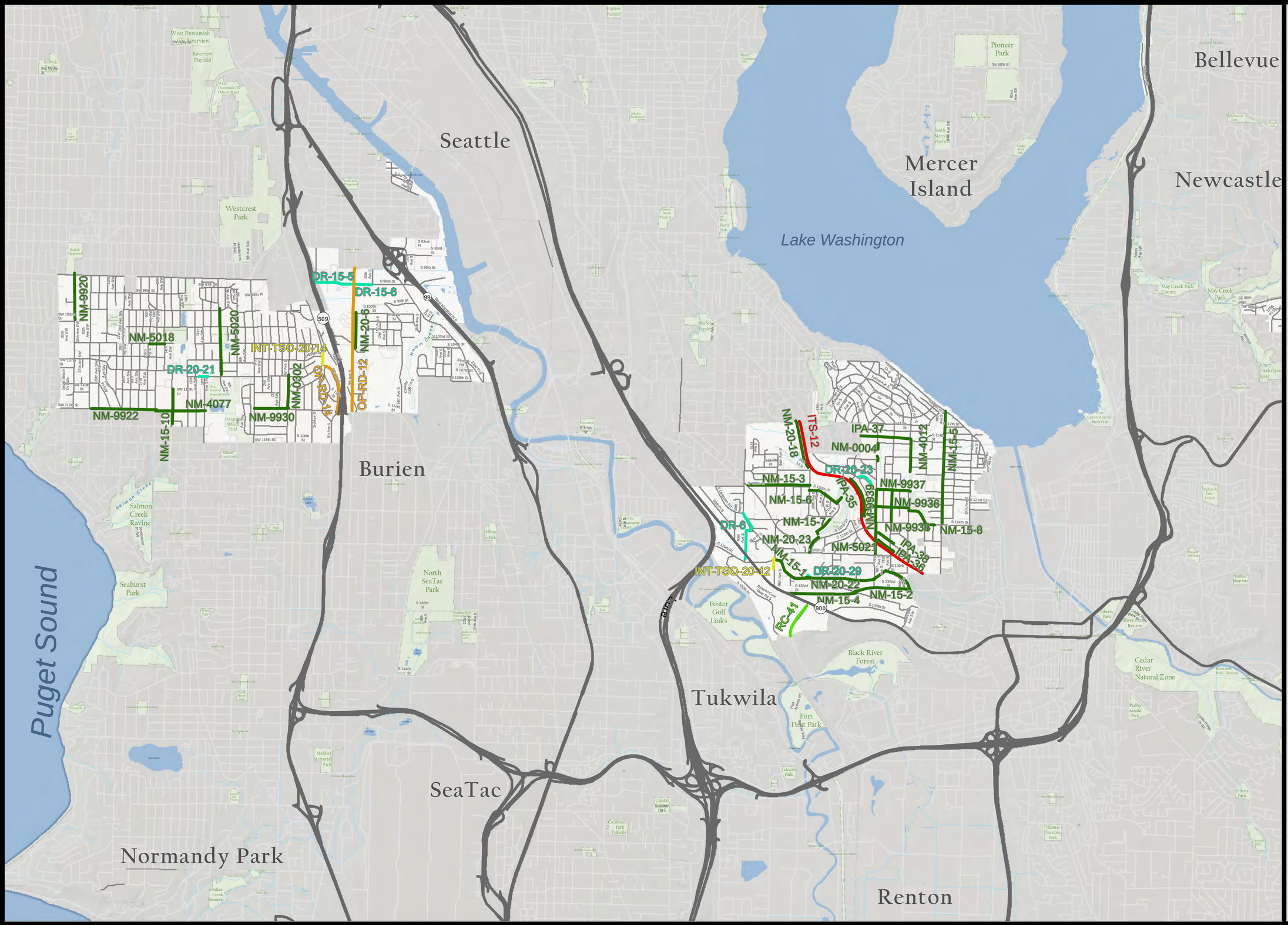

White Center/Skyway Map Number: 3

TNR Project Type

- Bridge
- Capacity-Major
- Drainage
- Guardrail
- Intelligent Transportation System
- Intersection and Traffic Safety Operations
- Non Motorized
- Reconstruction
- Vulnerable Road Segment

Basemap

- State and Federal Highway
- Unincorporated King County Maintained Road
- City or Private Road
- King County
- Incorporated Area

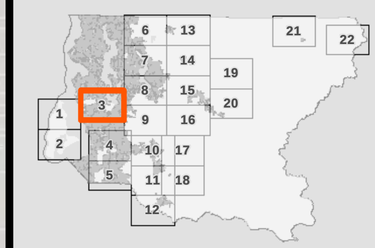

N
W E
S

0 0.25 0.5 1
Miles

RoadsGIS - 6/6/2019

\\dot\roads\SBOS2\GIS\Projects\TNR\2019_TNR\MXD\TNR_Index_JB.mxd

The information included on this map has been compiled by King County staff from a variety of sources and is subject to change without notice.
King County makes no representations or warranties, express or implied, as to accuracy, completeness, timeliness, or rights to the use of such information.
This document is not intended for use as a survey product.
King County shall not be liable for any general, special, indirect, incidental, or consequential damages including, but not limited to, lost revenues or lost profits resulting from the use or misuse of the information contained on this map.
Any sale of this map or information on this map is prohibited except by written permission of King County.

2020 Transportation Needs Report Project Locations

King County
Department of Local Services
Road Services Division

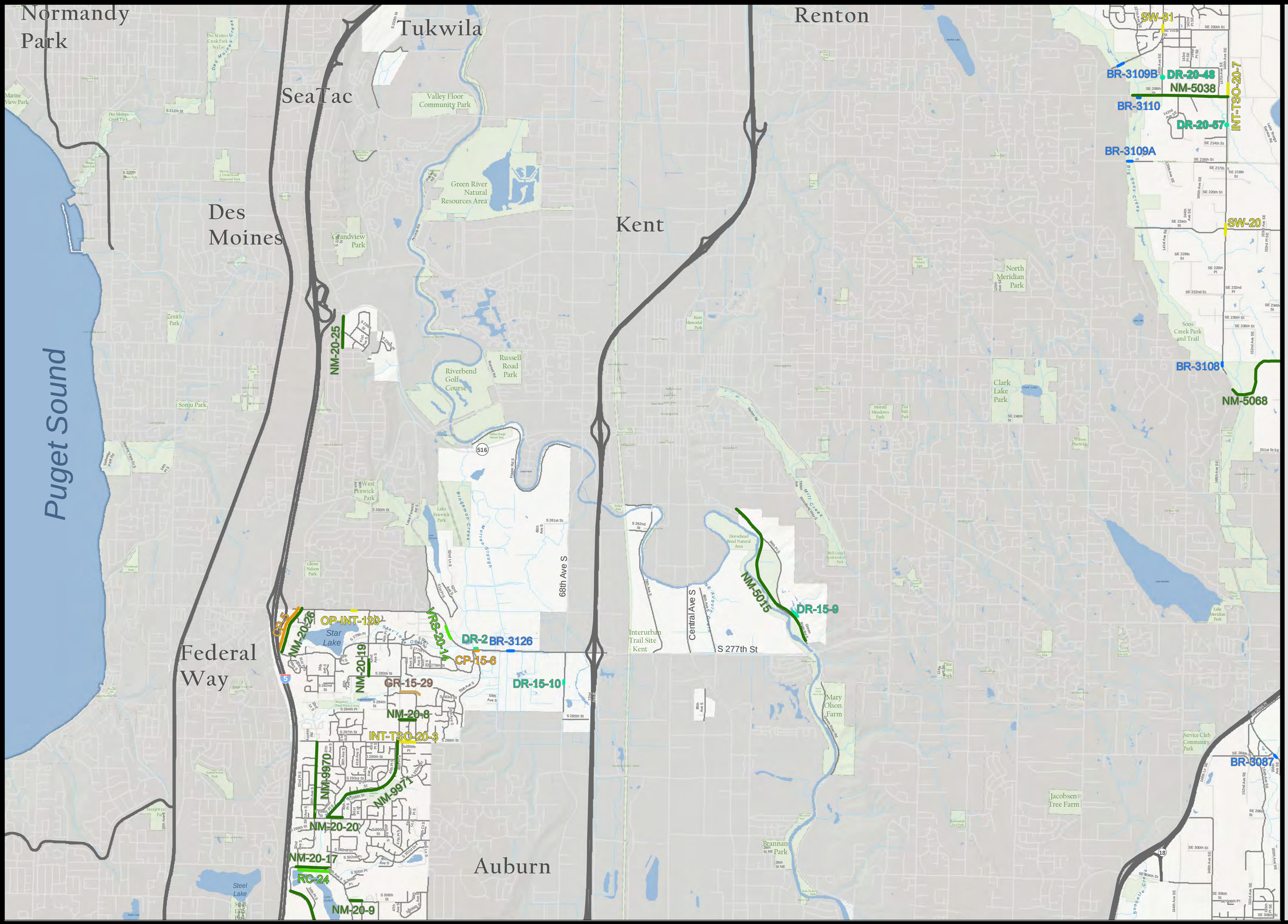

Kent/Des Moines
Map Number: 4

TNR Project Type

- Bridge
- Capacity-Major
- Drainage
- Guardrail
- Intelligent Transportation System
- Intersection and Traffic Safety Operations
- Non Motorized
- Reconstruction
- Vulnerable Road Segment

Basemap

- State and Federal Highway
- Unincorporated King County Maintained Road
- City or Private Road
- King County
- Incorporated Area

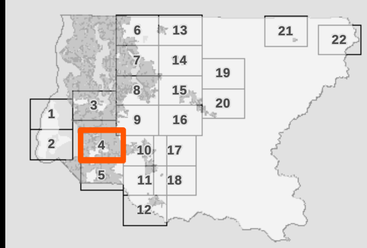

0 0.25 0.5 1
Miles

RoadsGIS - 6/6/2019

\\dot\roads\SBOS2\GIS\Projects\TNR\2019_TNR\MXD\TNR_Index_JB.mxd

The information included on this map has been compiled by King County staff from a variety of sources and is subject to change without notice.
King County makes no representations or warranties, express or implied, as to accuracy, completeness, timeliness, or rights to the use of such information.
This document is not intended for use as a survey product.
King County shall not be liable for any general, special, indirect, incidental, or consequential damages including, but not limited to, lost revenues or lost profits resulting from the use or misuse of the information contained on this map.
Any sale of this map or information on this map is prohibited except by written permission of King County.

2020 Transportation Needs Report Project Locations

King County
Department of Local Services
Road Services Division

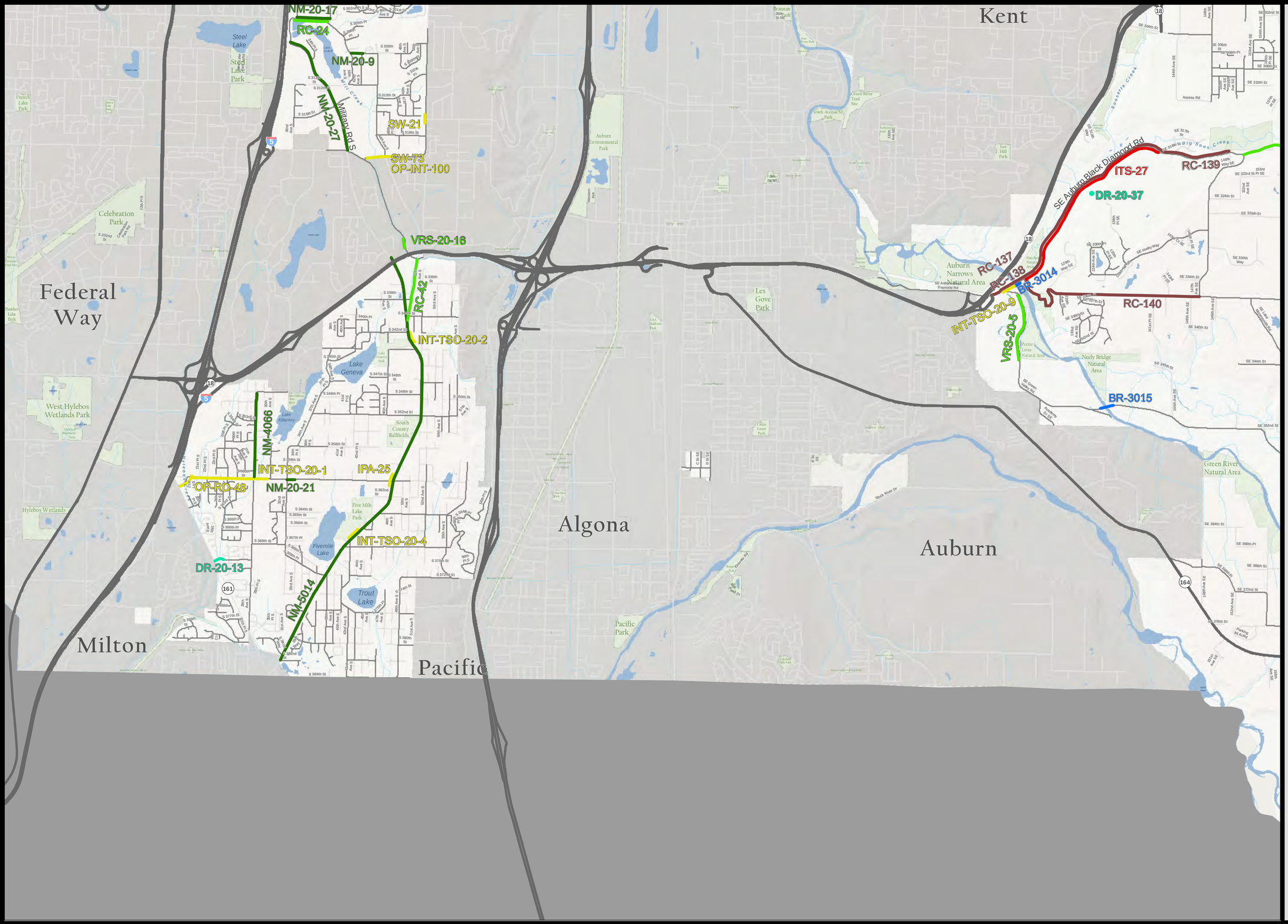
Kent
Federal Way
Algona
Auburn
Milton
Pacific
NM-20-17
RC-24
NM-20-9
NM-20-27
SW-21
SW-73
OP-INT-100
VRS-20-16
RC-42
INT-TSO-20-2
NM-4066
INT-TSO-20-1
IPA-25
OP-RD-48
NM-20-21
INT-TSO-20-4
DR-20-13
NM-5014
ITS-27
RC-139
DR-20-37
RC-137
RC-138
BR-3014
INT-TSO-20-9
VRS-20-5
RC-140
BR-3015
SE Auburn Black Diamond Rd
Military Rd S
Steel Lake
Steel Lake Park
Celebration Park
West Hylebos Wetlands Park
Hylebos Wetlands
Lake Geneva
Lake Killarney
South County Ballfields
Five Mile Lake Park
Fivemile Lake
Trout Lake
Auburn Environmental Park
Les Gove Park
Auburn Narrows Natural Area
Neely Bridge Natural Area
Green River Natural Area
Pacific Park
Big Soos Creek
Soosette Creek
Stuck River Dr
Green River Trail Site
Lea Hill Park
Cedar Lanes Park
Brannan Park
Mitchell Park
Knutzen Park
Kersey Park
Lakeland Hills Park
Kent Kangley Park
Kent Meeker Park
Kent Lions Park
Kent Playfield Park
Kent Playfield Park
Kent Kangley Park
Kent Meeker Park
Kent Lions

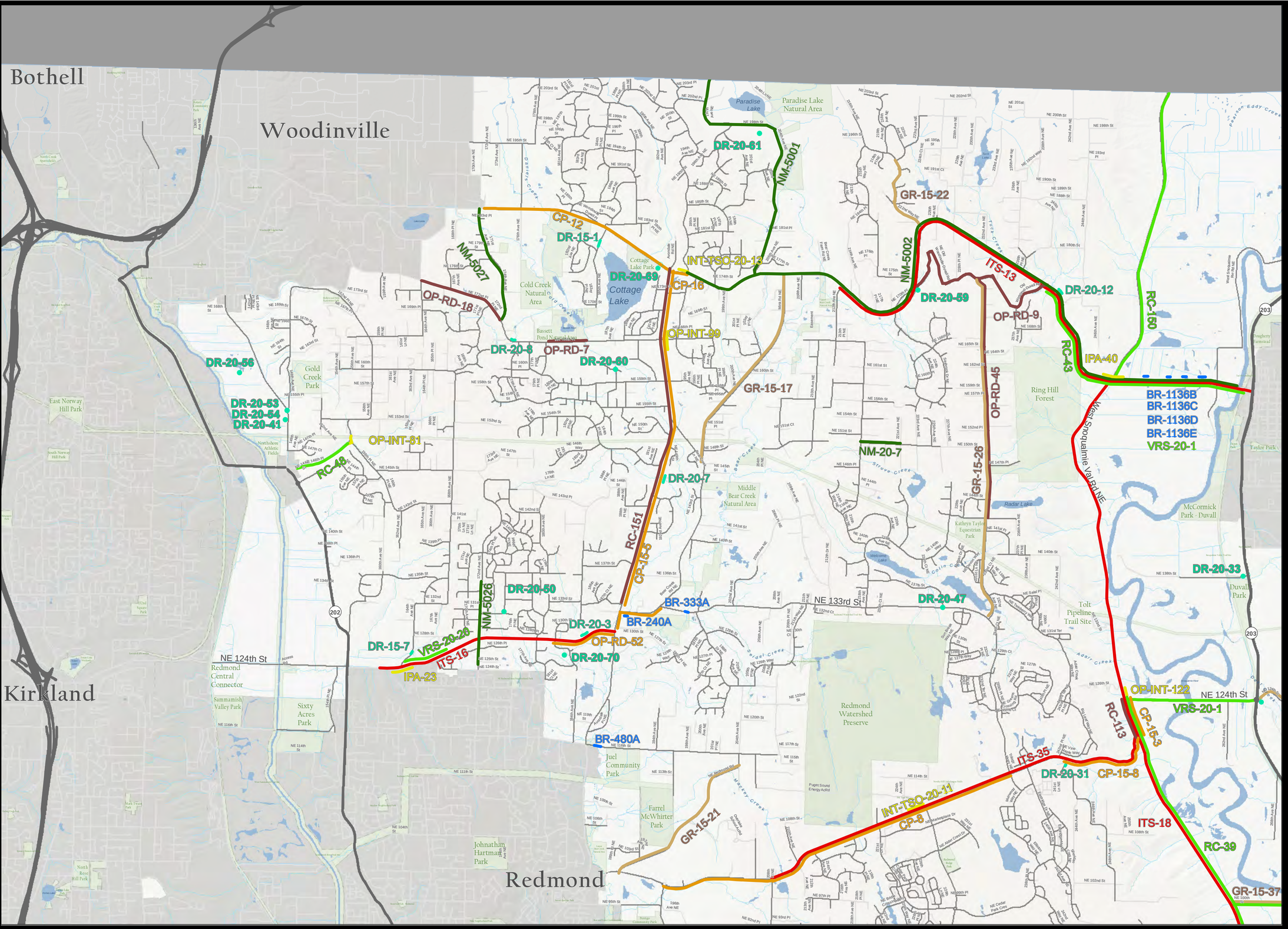

Woodinville
Map Number: 6

TNR Project Type

- Bridge
- Capacity-Major
- Drainage
- Guardrail
- Intelligent Transportation System
- Intersection and Traffic Safety Operations
- Non Motorized
- Reconstruction
- Vulnerable Road Segment

Basemap

- State and Federal Highway
- Unincorporated King County Maintained Road
- City or Private Road
- King County
- Incorporated Area

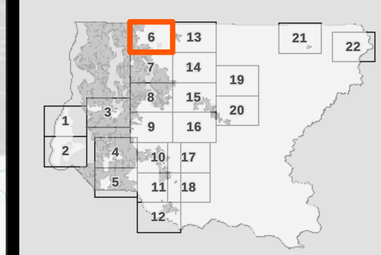

N
W E
S

0 0.25 0.5 1
Miles

RoadsGIS - 6/6/2019

\\dot\roads\SBOS2\GIS\Projects\TNR\2019_TNR\MXD\TNR_Index_JB.mxd

The information included on this map has been compiled by King County staff from a variety of sources and is subject to change without notice.
King County makes no representations or warranties, express or implied, as to accuracy, completeness, timeliness, or rights to the use of such information.
This document is not intended for use as a survey product.
King County shall not be liable for any general, special, indirect, incidental, or consequential damages including, but not limited to, lost revenues or lost profits resulting from the use or misuse of the information contained on this map.
Any sale of this map or information on this map is prohibited except by written permission of King County.

2020 Transportation Needs Report Project Locations

King County
Department of Local Services
Road Services Division

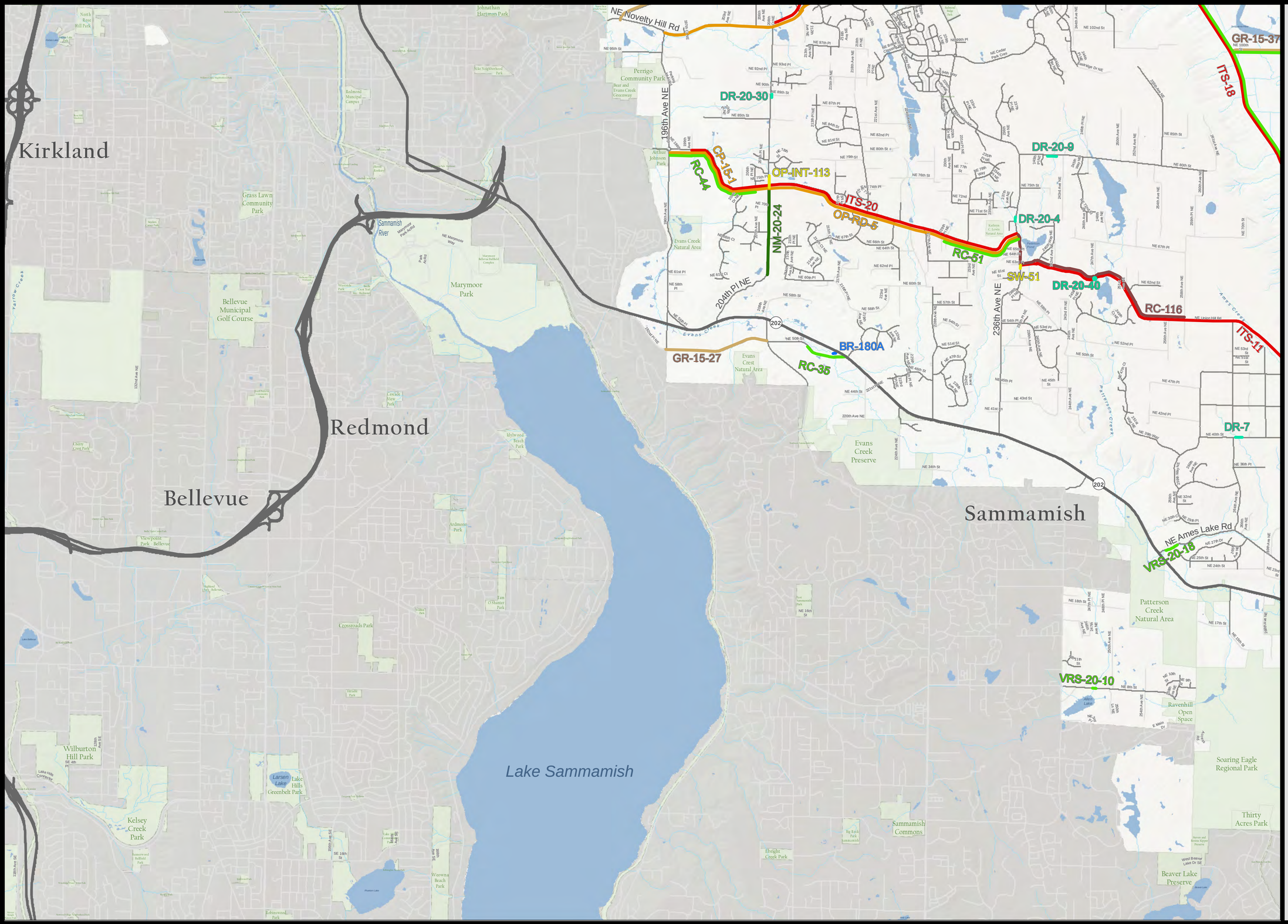
Kirkland
Redmond
Bellevue
Sammamish
Lake Sammamish
NE Novelty Hill Rd
196th Ave NE
204th Pl NE
236th Ave NE
NE Ames Lake Rd
DR-20-30
CP-15-1
RC-44
OP-INT-113
ITS-20
OP-RD-5
NM-20-24
RC-51
DR-20-9
DR-20-4
SW-51
DR-20-40
RC-116
ITS-11
ITS-18
GR-15-37
GR-15-27
BR-180A
RC-35
DR-7
VRS-20-18
VRS-20-10
Sammamish River
Evans Creek
Patterson Creek
Evans Creek Preserve
Patterson Creek Natural Area
Ravenhill Open Space
Soaring Eagle Regional Park
Thirty Acres Park
Beaver Lake Preserve
Sammamish Commons
Marymoor Park
Bellevue Municipal Golf Course
Grass Lawn Community Park
Perrigo Community Park
Johnathan Hartman Park
Wilburton Hill Park
Kelsey Creek Park
Larsen Lake
Lake Hills Greenbelt Park
Crossroads Park
Ardmore Park
Tam O'Shanter Park
Viewpoint Park - Bellevue
Weowna Beach Park
Ebright Creek Park
Arthur Johnson Park
Evans Creek Natural Area
Evans Crest Natural Area
Kathryn C. Lewis Natural Area
Pacific Power
Aldercrest Lake
Lake Sammamish State Park
Yarrow Creek
Ames Creek
Patterson Creek
Lake Hills Connector
Lake Washington Technical College
Highland Park - Bellevue
Lake Hills Greenbelt
Phantom Lake
Robinswood Park
Lake Leota
Lake Bellevue
Mercer Slough
Bridle Trails State Park
Kirkland Cemetery
Lake Washington
Lake Sammamish
Lake Desoto
Lake Ruth
Lake Marie
Lake Alice
Lake Fenwick
Lake Geneva
Lake Ginger
Lake Lucille
Lake Mina
Lake Nancy
Lake Reflection
Lake Rose
Lake Sylvia
Lake Tapps
Lake Tye
Lake Washington
Lake Wilderness
Lake Youngs
Lake Zwanzig
Lake Desolation
Lake Dolloff
Lake Easy
Lake Edna
Lake Elbow
Lake Elsie
Lake Emma
Lake Fenwick
Lake Fenwick Park
Lake Geneva
Lake Ginger
Lake Hazel
Lake Heaven
Lake Holm
Lake Joy
Lake Kathleen
Lake Kathleen Park

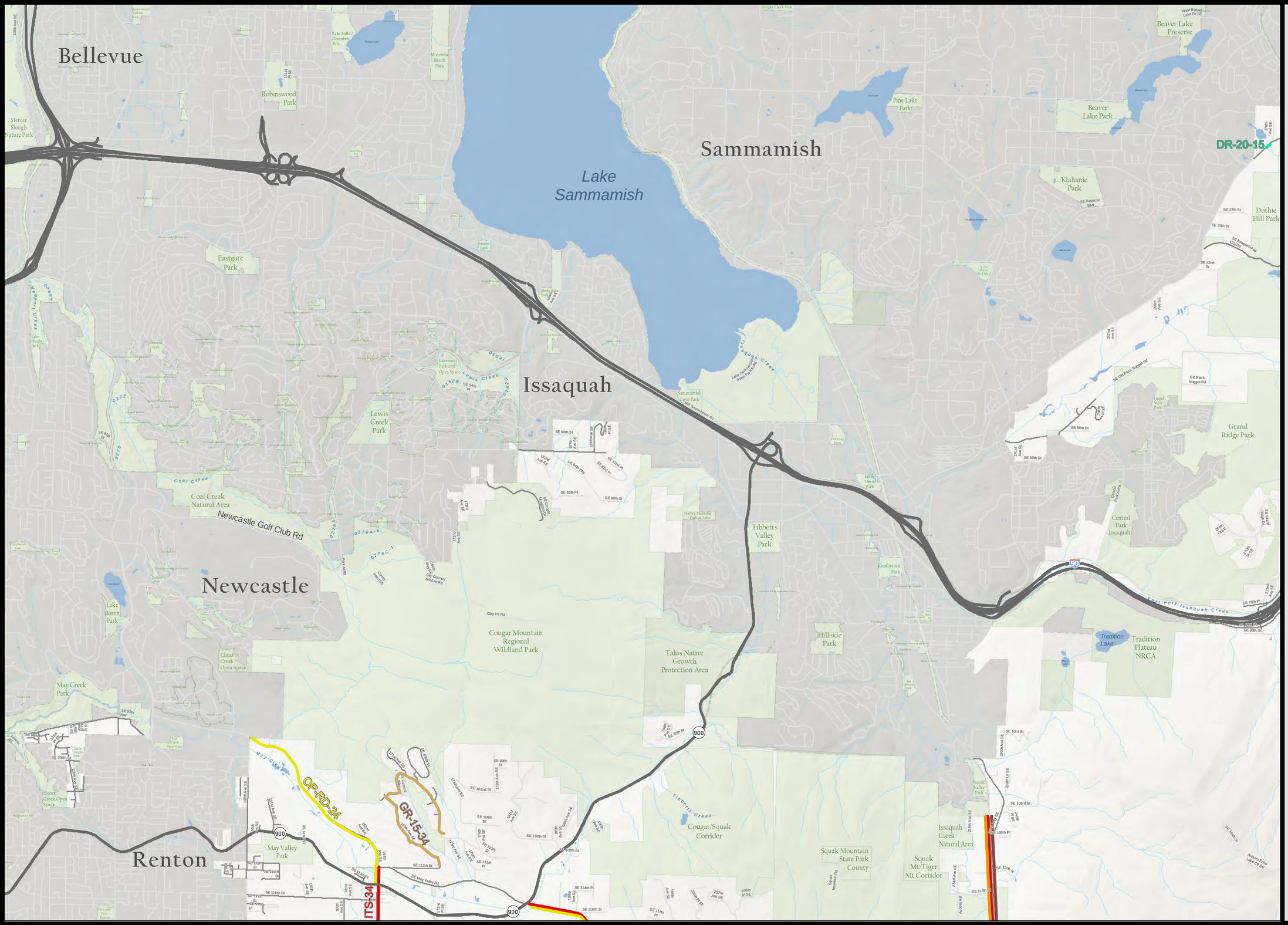

Newcastle / Issaquah
Map Number: 8

TNR Project Type

- Bridge
- Capacity-Major
- Drainage
- Guardrail
- Intelligent Transportation System
- Intersection and Traffic Safety Operations
- Non Motorized
- Reconstruction
- Vulnerable Road Segment

Basemap

- State and Federal Highway
- Unincorporated King County Maintained Road
- City or Private Road
- King County
- Incorporated Area

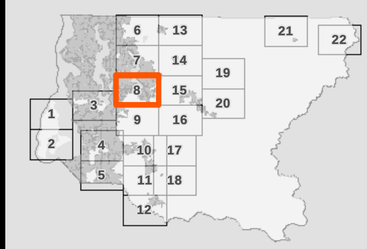

N
W E
S

0 0.25 0.5 1
Miles

RoadsGIS - 6/6/2019

\\dot\roads\SBOS2\GIS\Projects\TNR\2019_TNR\MXD\TNR_Index_JB.mxd

The information included on this map has been compiled by King County staff from a variety of sources and is subject to change without notice.
King County makes no representations or warranties, express or implied, as to accuracy, completeness, timeliness, or rights to the use of such information.
This document is not intended for use as a survey product.
King County shall not be liable for any general, special, indirect, incidental, or consequential damages including, but not limited to, lost revenues or lost profits resulting from the use or misuse of the information contained on this map.
Any sale of this map or information on this map is prohibited except by written permission of King County.

2020 Transportation Needs Report Project Locations

King County
Department of Local Services
Road Services Division

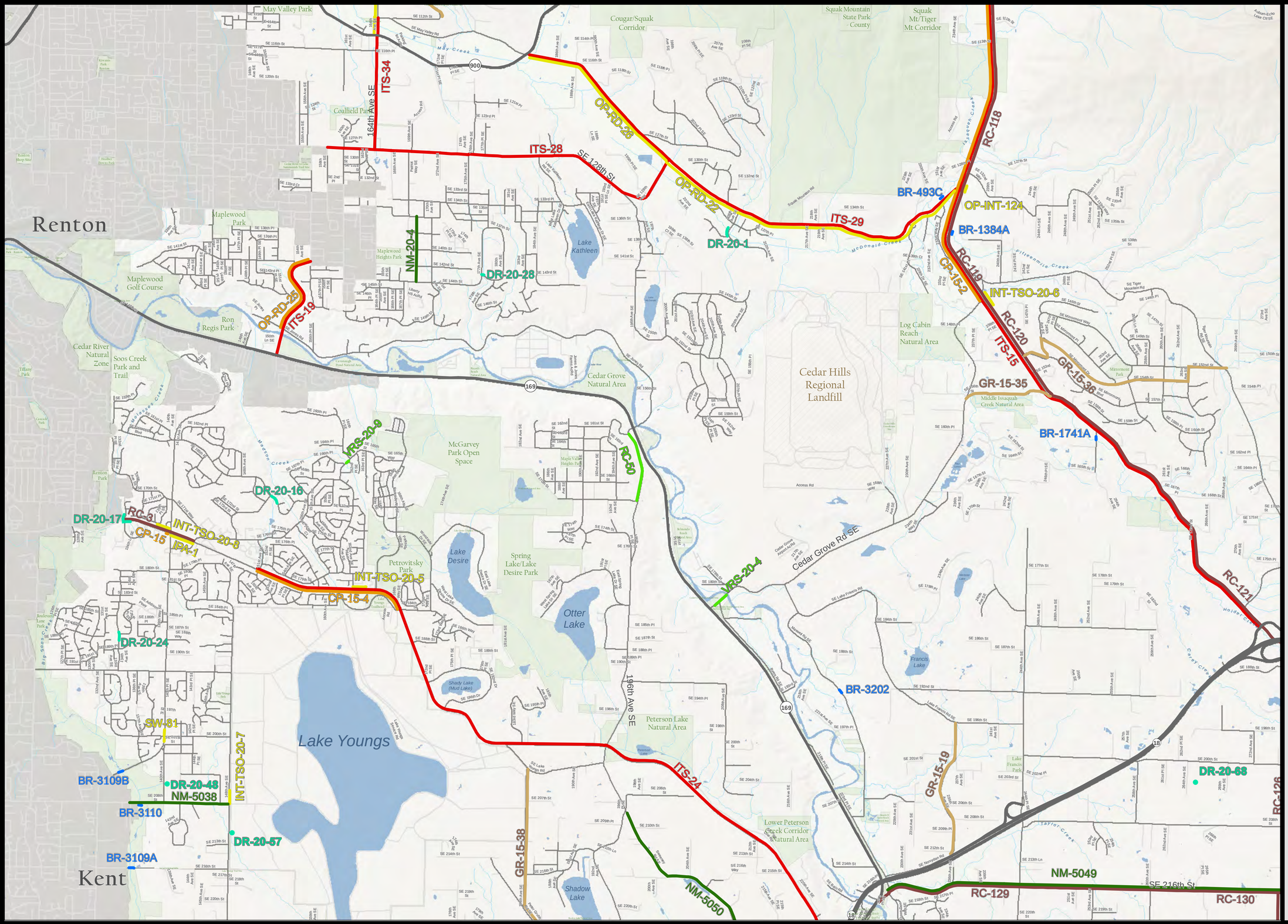

East Renton/ Lake Youngs Map Number: 9

TNR Project Type

- Bridge
- Capacity-Major
- Drainage
- Guardrail
- Intelligent Transportation System
- Intersection and Traffic Safety Operations
- Non Motorized
- Reconstruction
- Vulnerable Road Segment

Basemap

- State and Federal Highway
- Unincorporated King County Maintained Road
- City or Private Road
- King County
- Incorporated Area

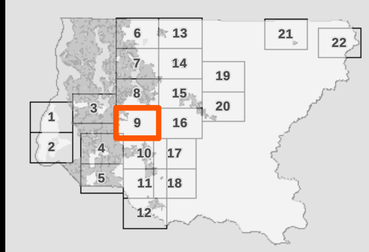

N
W E
S

0 0.25 0.5 1
Miles

RoadsGIS - 6/6/2019

\\dot\roads\SBOS2\GIS\Projects\TNR\2019_TNR\MXD\TNR_Index_JB.mxd

The information included on this map has been compiled by King County staff from a variety of sources and is subject to change without notice.
King County makes no representations or warranties, express or implied, as to accuracy, completeness, timeliness, or rights to the use of such information.
This document is not intended for use as a survey product.
King County shall not be liable for any general, special, indirect, incidental, or consequential damages including, but not limited to, lost revenues or lost profits resulting from the use or misuse of the information contained on this map.
Any sale of this map or information on this map is prohibited except by written permission of King County.

2020 Transportation Needs Report Project Locations

King County
Department of Local Services
Road Services Division

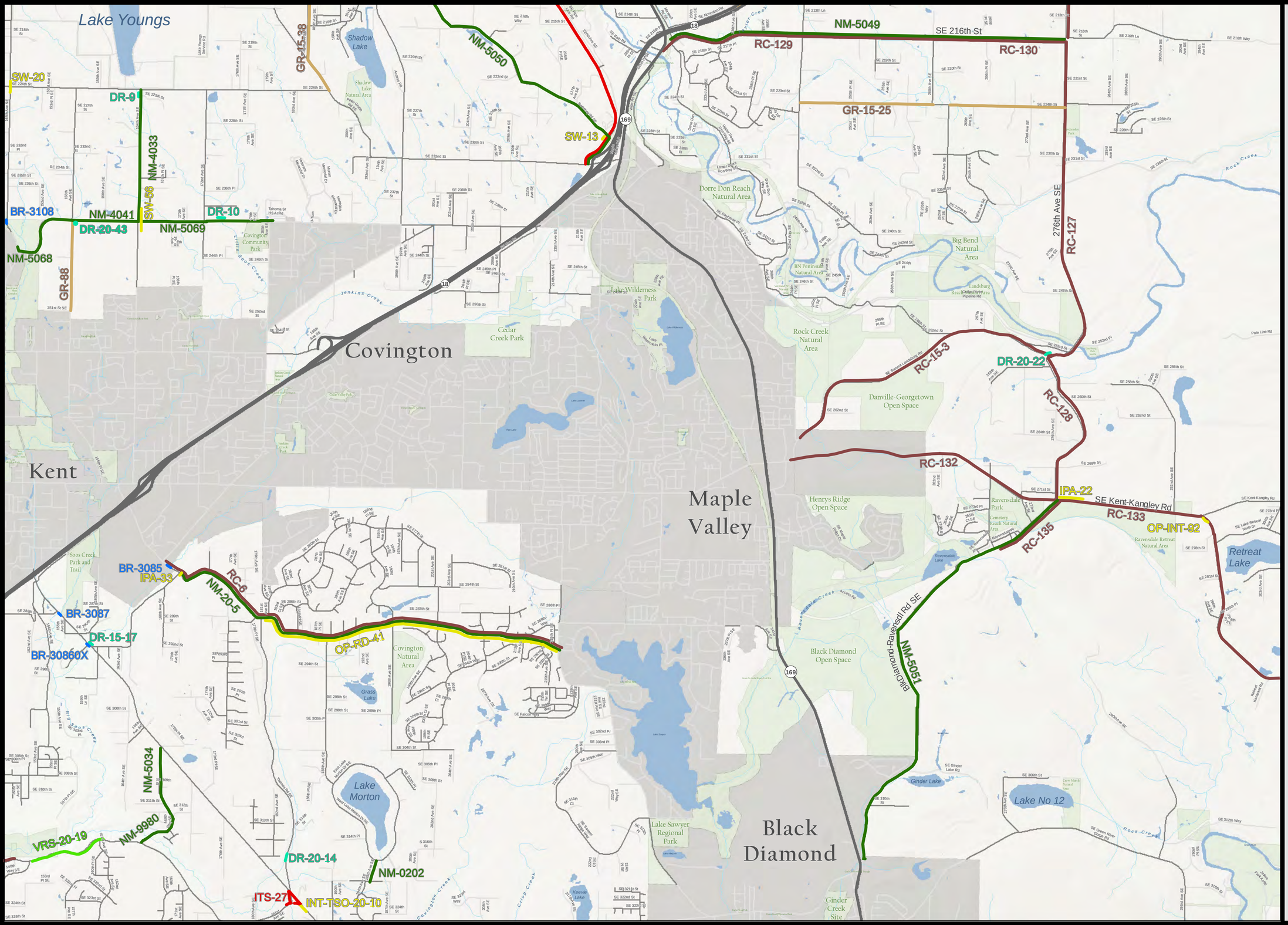

Covington / Black Diamond
Map Number: 10

TNR Project Type

- Bridge
- Capacity-Major
- Drainage
- Guardrail
- Intelligent Transportation System
- Intersection and Traffic Safety Operations
- Non Motorized
- Reconstruction
- Vulnerable Road Segment

Basemap

- State and Federal Highway
- Unincorporated King County Maintained Road
- City or Private Road
- King County
- Incorporated Area

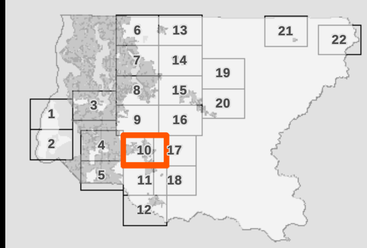

N
W E
S

0 0.25 0.5 1
Miles

RoadsGIS - 6/6/2019

\\dot\roads\SBOS2\GIS\Projects\TNR\2019_TNR\MXD\TNR_Index_JB.mxd

The information included on this map has been compiled by King County staff from a variety of sources and is subject to change without notice.
King County makes no representations or warranties, express or implied, as to accuracy, completeness, timeliness, or rights to the use of such information.
This document is not intended for use as a survey product.
King County shall not be liable for any general, special, indirect, incidental, or consequential damages including, but not limited to, lost revenues or lost profits resulting from the use or misuse of the information contained on this map.
Any sale of this map or information on this map is prohibited except by written permission of King County.

2020 Transportation Needs Report Project Locations

King County
Department of Local Services
Road Services Division

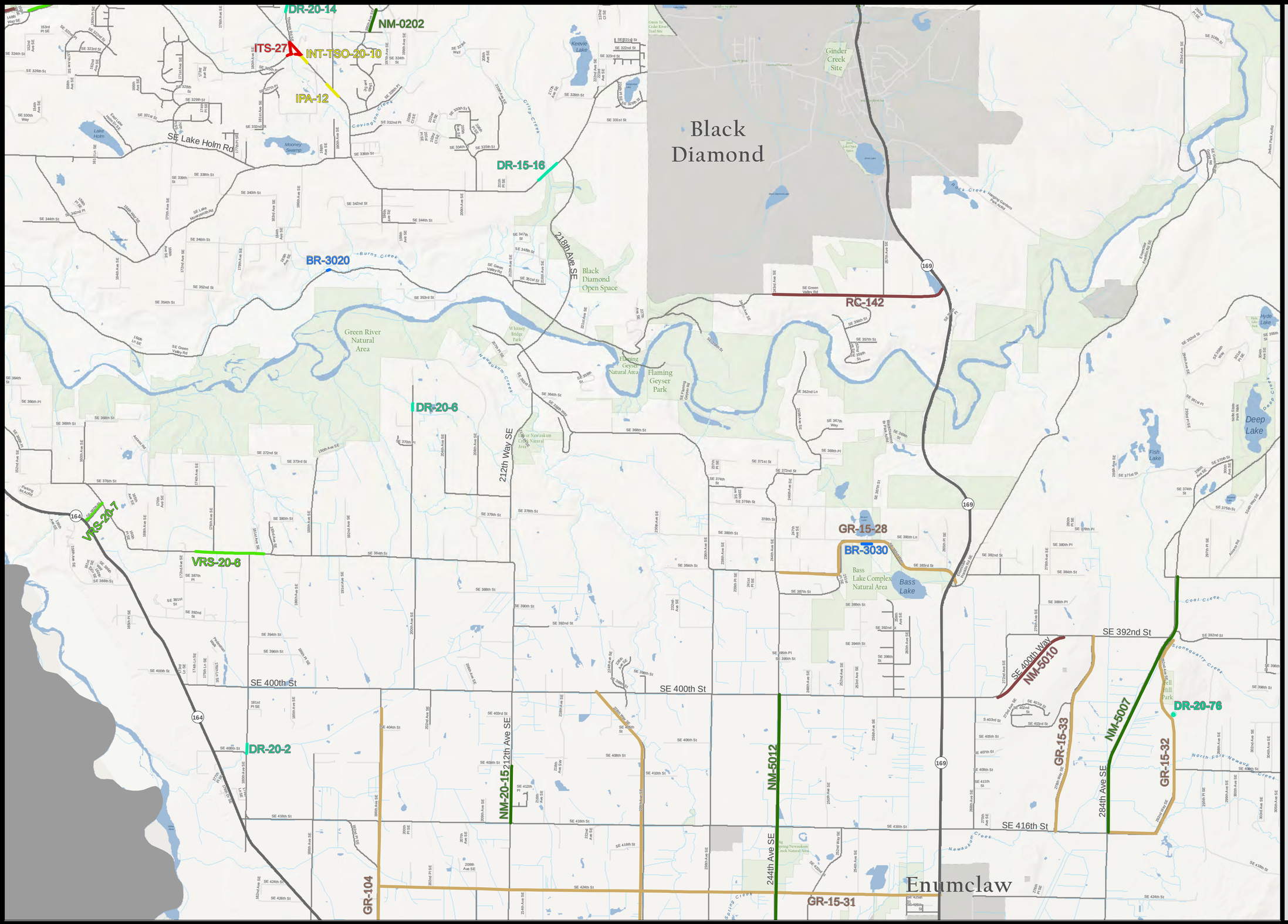

North Enumclaw
Map Number: 11

TNR Project Type

- Bridge
- Capacity-Major
- Drainage
- Guardrail
- Intelligent Transportation System
- Intersection and Traffic Safety Operations
- Non Motorized
- Reconstruction
- Vulnerable Road Segment

Basemap

- State and Federal Highway
- Unincorporated King County Maintained Road
- City or Private Road
- King County
- Incorporated Area

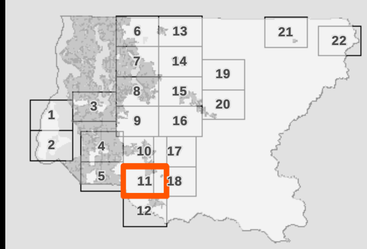

N
W E
S

0 0.25 0.5 1
Miles

RoadsGIS - 6/6/2019

\\dot\roads\SBOS2\GIS\Projects\TNR\2019_TNR\MXD\TNR_Index_JB.mxd

The information included on this map has been compiled by King County staff from a variety of sources and is subject to change without notice.
King County makes no representations or warranties, express or implied, as to accuracy, completeness, timeliness, or rights to the use of such information.
This document is not intended for use as a survey product.
King County shall not be liable for any general, special, indirect, incidental, or consequential damages including, but not limited to, lost revenues or lost profits resulting from the use or misuse of the information contained on this map.
Any sale of this map or information on this map is prohibited except by written permission of King County.

2020 Transportation Needs Report Project Locations

King County
Department of Local Services
Road Services Division

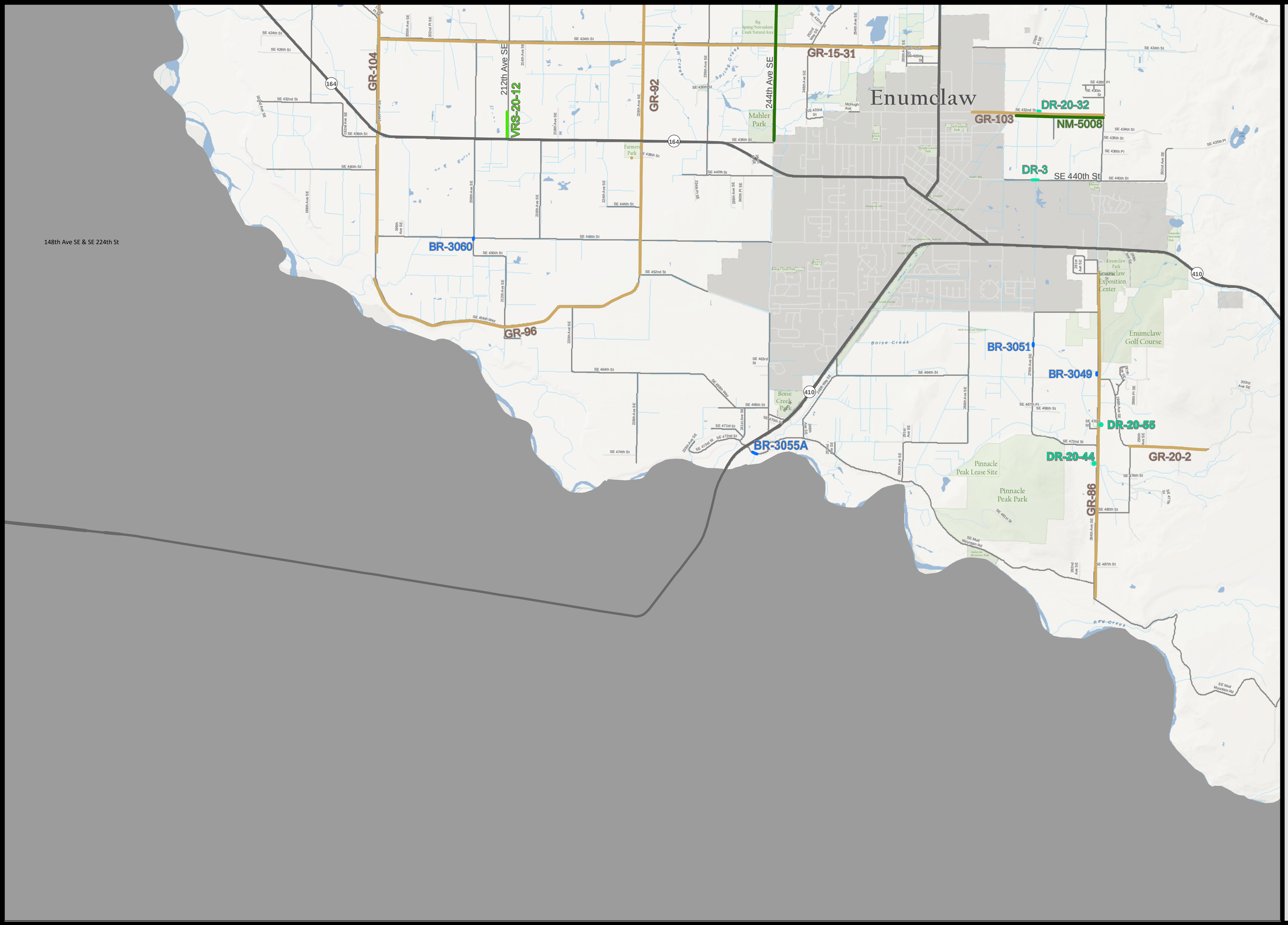

South Enumclaw
Map Number: 12

TNR Project Type

- Bridge
- Capacity-Major
- Drainage
- Guardrail
- Intelligent Transportation System
- Intersection and Traffic Safety Operations
- Non Motorized
- Reconstruction
- Vulnerable Road Segment

Basemap

- State and Federal Highway
- Unincorporated King County Maintained Road
- City or Private Road
- King County
- Incorporated Area

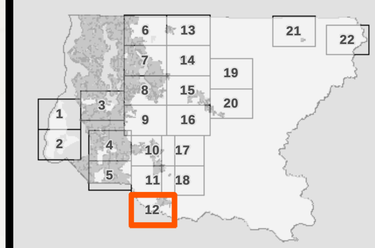

N
W E
S

0 0.25 0.5 1
Miles

RoadsGIS - 6/6/2019

\\dot\roads\SBOS2\GIS\Projects\TNR\2019_TNR\MXD\TNR_Index_JB.mxd

The information included on this map has been compiled by King County staff from a variety of sources and is subject to change without notice.
King County makes no representations or warranties, express or implied, as to accuracy, completeness, timeliness, or rights to the use of such information.
This document is not intended for use as a survey product.
King County shall not be liable for any general, special, indirect, incidental, or consequential damages including, but not limited to, lost revenues or lost profits resulting from the use or misuse of the information contained on this map.
Any sale of this map or information on this map is prohibited except by written permission of King County.

2020 Transportation Needs Report Project Locations

King County
Department of Local Services
Road Services Division

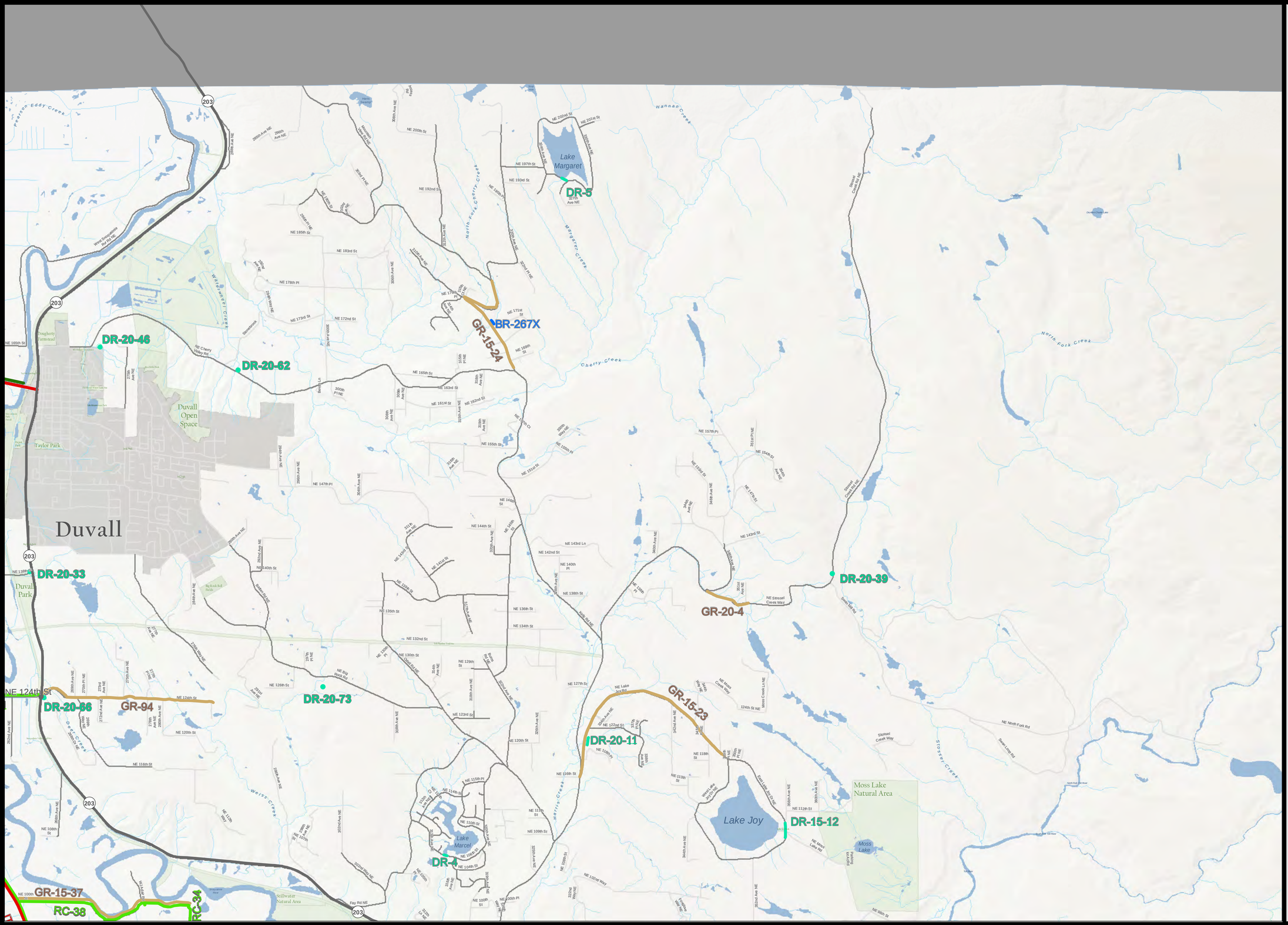

Duvall
Map Number: 13

TNR Project Type

- Bridge
- Capacity-Major
- Drainage
- Guardrail
- Intelligent Transportation System
- Intersection and Traffic Safety Operations
- Non Motorized
- Reconstruction
- Vulnerable Road Segment

Basemap

- State and Federal Highway
- Unincorporated King County Maintained Road
- City or Private Road
- King County
- Incorporated Area

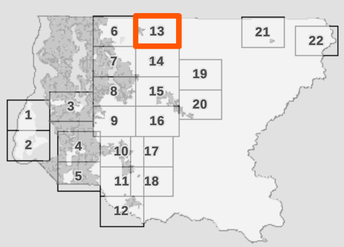

N
W E
S

0 0.25 0.5 1
Miles

RoadsGIS - 6/6/2019

\\dot\roads\SBOS2\GIS\Projects\TNR\2019_TNR\MXD\TNR_Index_JB.mxd

The information included on this map has been compiled by King County staff from a variety of sources and is subject to change without notice.
King County makes no representations or warranties, express or implied, as to accuracy, completeness, timeliness, or rights to the use of such information.
This document is not intended for use as a survey product.
King County shall not be liable for any general, special, indirect, incidental, or consequential damages including, but not limited to, lost revenues or lost profits resulting from the use or misuse of the information contained on this map.
Any sale of this map or information on this map is prohibited except by written permission of King County.

2020 Transportation Needs Report Project Locations

King County
Department of Local Services
Road Services Division

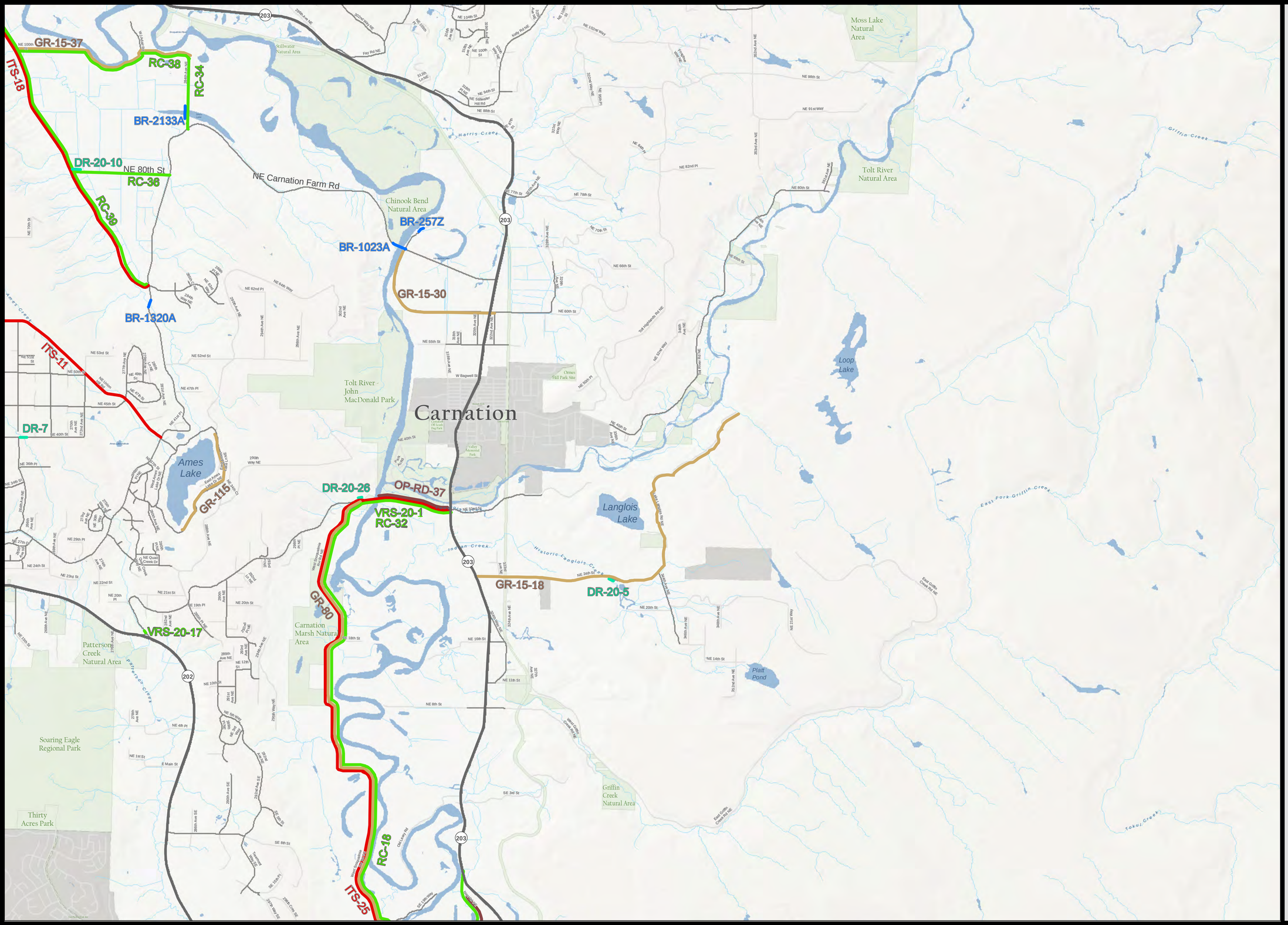

Carnation
Map Number: 14

TNR Project Type

- Bridge
- Capacity-Major
- Drainage
- Guardrail
- Intelligent Transportation System
- Intersection and Traffic Safety Operations
- Non Motorized
- Reconstruction
- Vulnerable Road Segment

Basemap

- State and Federal Highway
- Unincorporated King County Maintained Road
- City or Private Road
- King County
- Incorporated Area

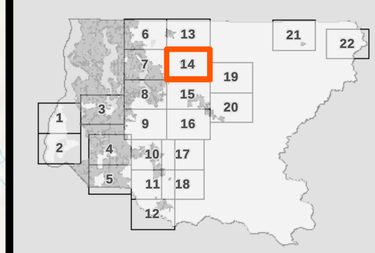

N
W E
S

0 0.25 0.5 1
Miles

RoadsGIS - 6/6/2019

\\dot\roads\SBOS2\GIS\Projects\TNR\2019_TNR\MXD\TNR_Index_JB.mxd

The information included on this map has been compiled by King County staff from a variety of sources and is subject to change without notice.
King County makes no representations or warranties, express or implied, as to accuracy, completeness, timeliness, or rights to the use of such information.
This document is not intended for use as a survey product.
King County shall not be liable for any general, special, indirect, incidental, or consequential damages including, but not limited to, lost revenues or lost profits resulting from the use or misuse of the information contained on this map.
Any sale of this map or information on this map is prohibited except by written permission of King County.

2020 Transportation Needs Report Project Locations

King County
Department of Local Services
Road Services Division

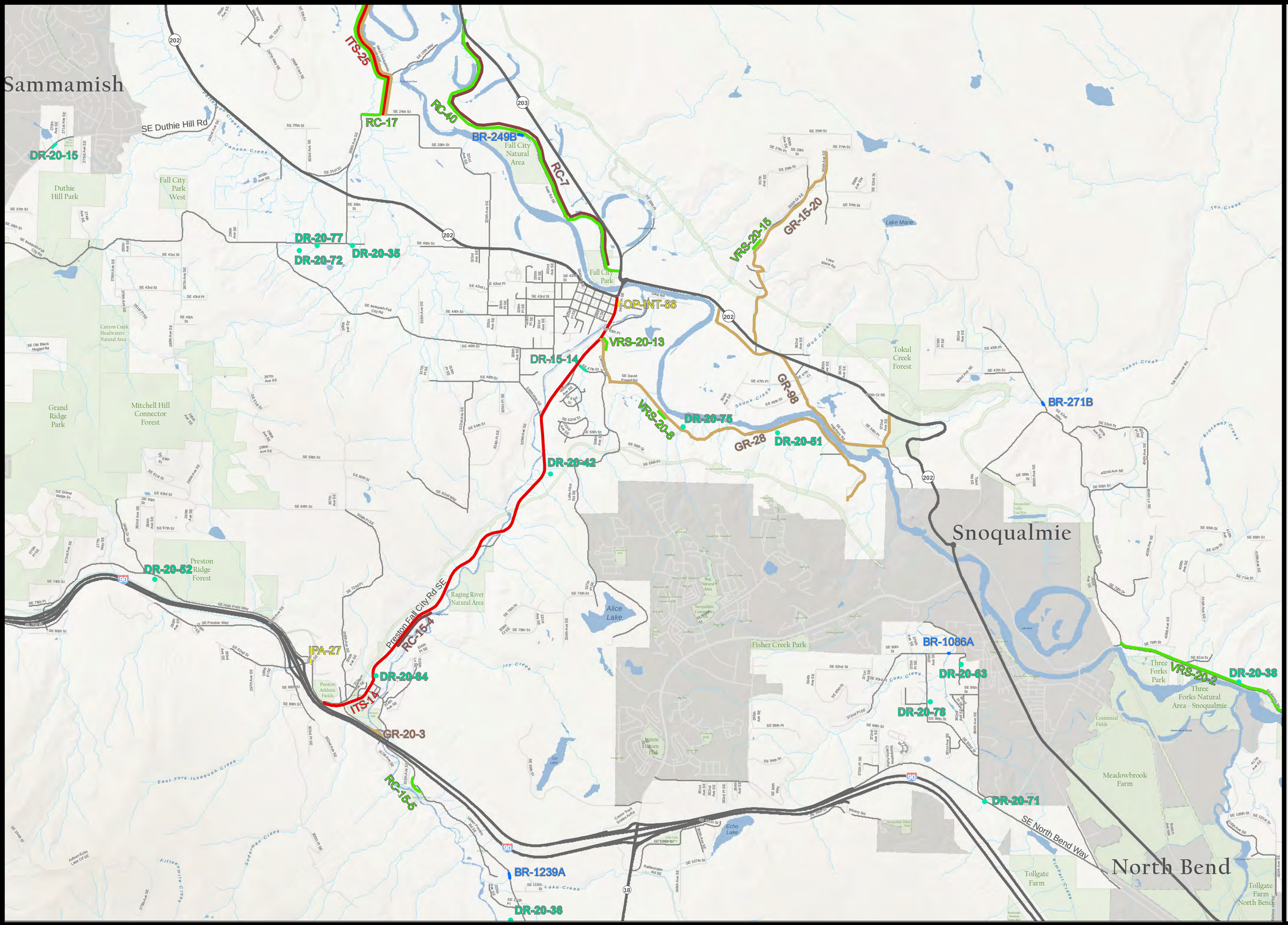

Snoqualmie
Map Number: 15

TNR Project Type

- Bridge
- Capacity-Major
- Drainage
- Guardrail
- Intelligent Transportation System
- Intersection and Traffic Safety Operations
- Non Motorized
- Reconstruction
- Vulnerable Road Segment

Basemap

- State and Federal Highway
- Unincorporated King County Maintained Road
- City or Private Road
- King County
- Incorporated Area

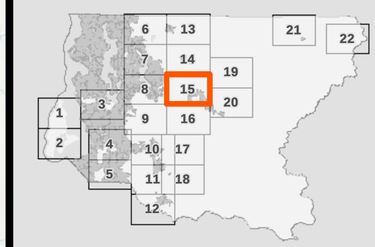

N
W E
S

0 0.25 0.5 1
Miles

RoadsGIS - 6/6/2019

\\dot\roads\SBOS2\GIS\Projects\TNR\2019_TNR\MXD\TNR_Index_JB.mxd

The information included on this map has been compiled by King County staff from a variety of sources and is subject to change without notice.
King County makes no representations or warranties, express or implied, as to accuracy, completeness, timeliness, or rights to the use of such information.
This document is not intended for use as a survey product.
King County shall not be liable for any general, special, indirect, incidental, or consequential damages including, but not limited to, lost revenues or lost profits resulting from the use or misuse of the information contained on this map.
Any sale of this map or information on this map is prohibited except by written permission of King County.

2020 Transportation Needs Report Project Locations

King County
Department of Local Services
Road Services Division

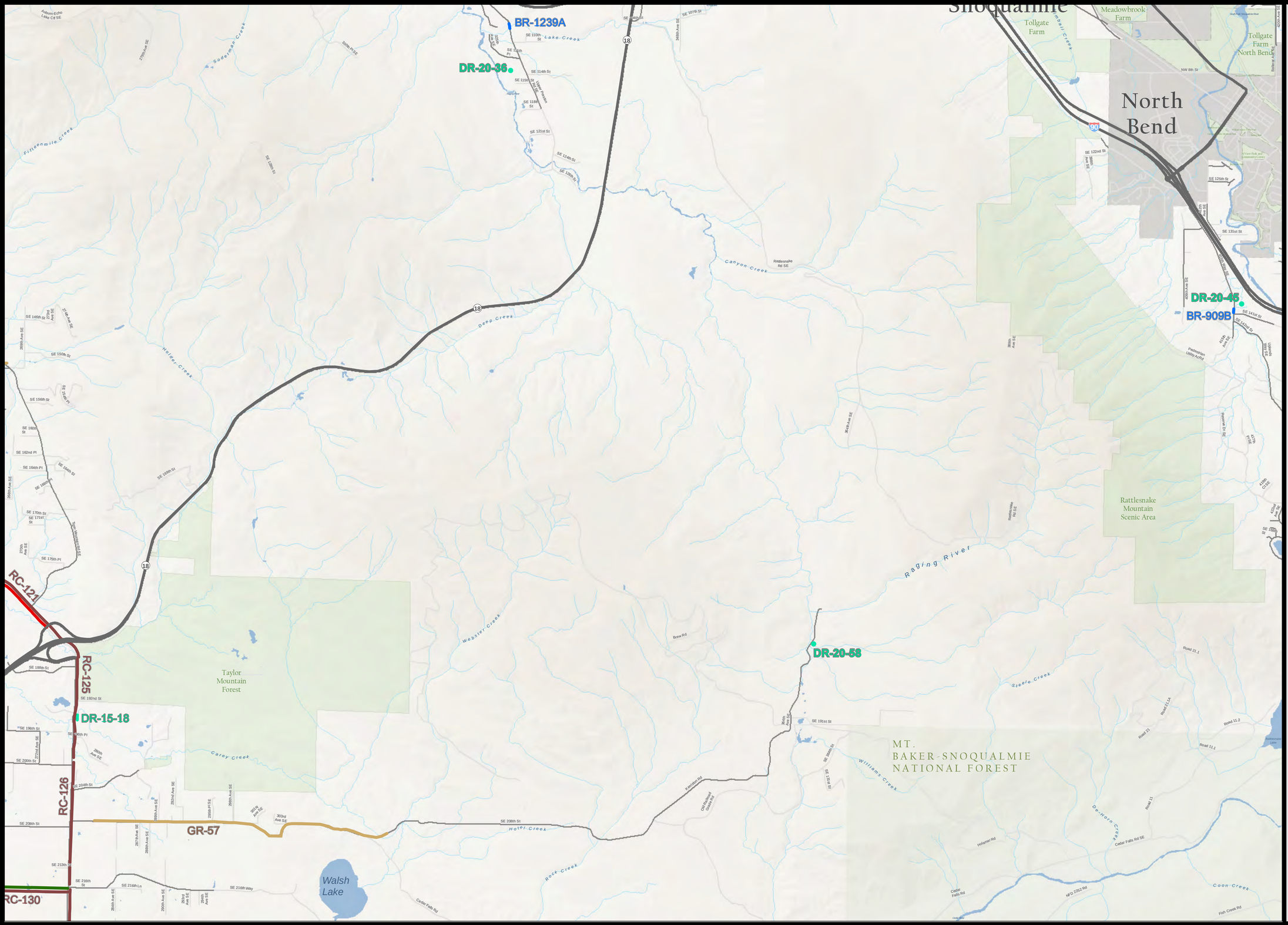

Tiger Mountain/Hobart Map Number: 16

TNR Project Type

- Bridge
- Capacity-Major
- Drainage
- Guardrail
- Intelligent Transportation System
- Intersection and Traffic Safety Operations
- Non Motorized
- Reconstruction
- Vulnerable Road Segment

Basemap

- State and Federal Highway
- Unincorporated King County Maintained Road
- City or Private Road
- King County
- Incorporated Area

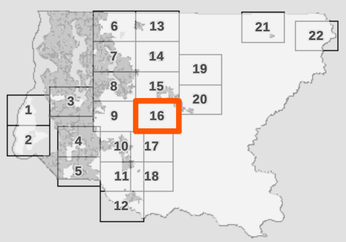

N
W E
S

0 0.25 0.5 1
Miles

RoadsGIS - 6/6/2019

\\dot\roads\SBOS2\GIS\Projects\TNR\2019_TNR\MXD\TNR_Index_JB.mxd

The information included on this map has been compiled by King County staff from a variety of sources and is subject to change without notice.
King County makes no representations or warranties, express or implied, as to accuracy, completeness, timeliness, or rights to the use of such information.
This document is not intended for use as a survey product.
King County shall not be liable for any general, special, indirect, incidental, or consequential damages including, but not limited to, lost revenues or lost profits resulting from the use or misuse of the information contained on this map.
Any sale of this map or information on this map is prohibited except by written permission of King County.

2020 Transportation Needs Report Project Locations

King County
Department of Local Services
Road Services Division

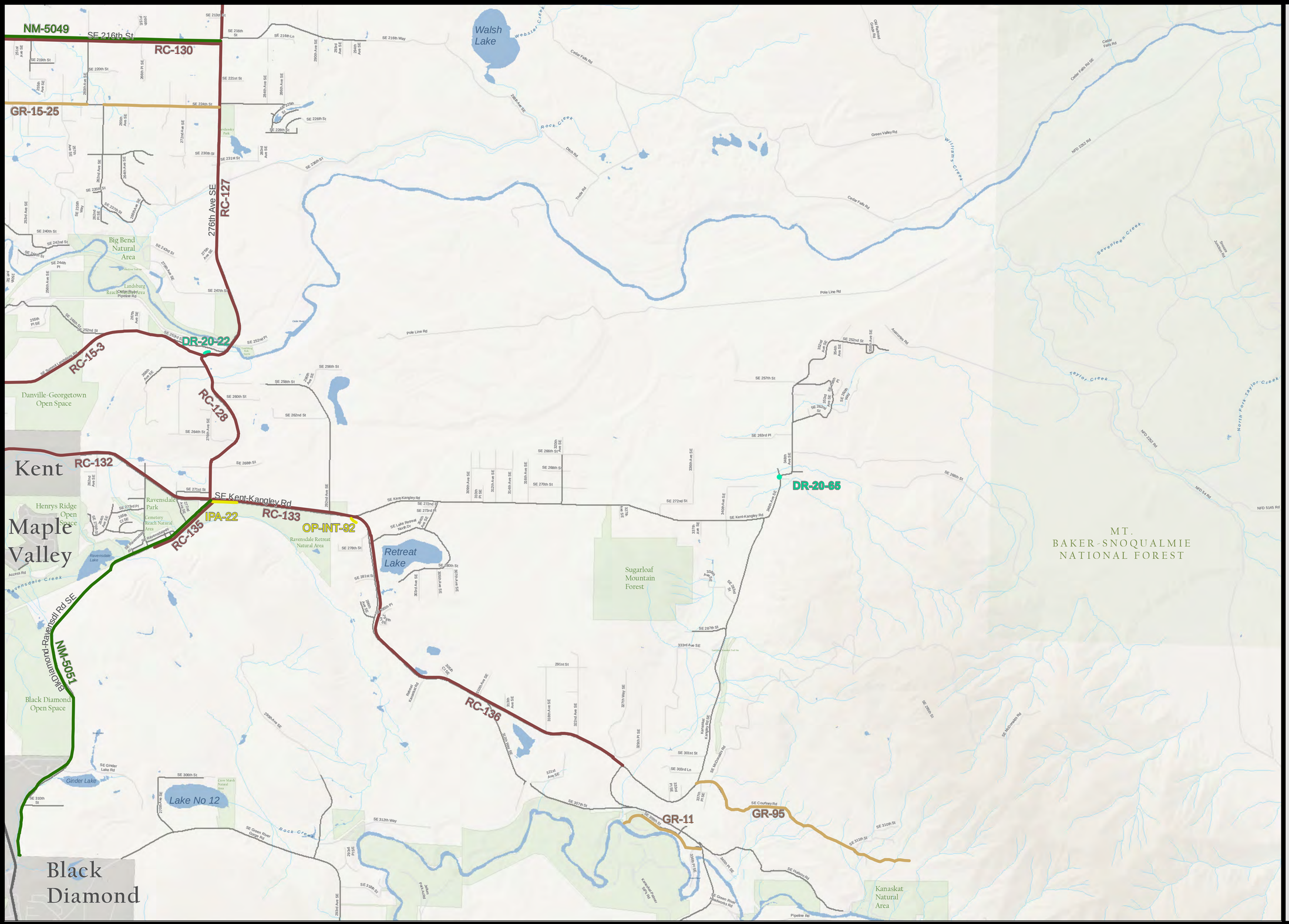

Ravensdale
Map Number: 17

TNR Project Type

- Bridge
- Capacity-Major
- Drainage
- Guardrail
- Intelligent Transportation System
- Intersection and Traffic Safety Operations
- Non Motorized
- Reconstruction
- Vulnerable Road Segment

Basemap

- State and Federal Highway
- Unincorporated King County Maintained Road
- City or Private Road
- King County
- Incorporated Area

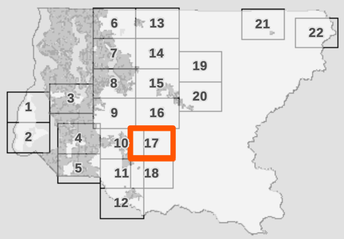

N
W E
S

0 0.25 0.5 1
Miles

RoadsGIS – 6/6/2019

\\dot\roads\SBOS2\GIS\Projects\TNR\2019_TNR\MXD\TNR_Index_JB.mxd

The information included on this map has been compiled by King County staff from a variety of sources and is subject to change without notice.
King County makes no representations or warranties, express or implied, as to accuracy, completeness, timeliness, or rights to the use of such information.
This document is not intended for use as a survey product.
King County shall not be liable for any general, special, indirect, incidental, or consequential damages including, but not limited to, lost revenues or lost profits resulting from the use or misuse of the information contained on this map.
Any sale of this map or information on this map is prohibited except by written permission of King County.

2020 Transportation Needs Report Project Locations

King County
Department of Local Services
Road Services Division

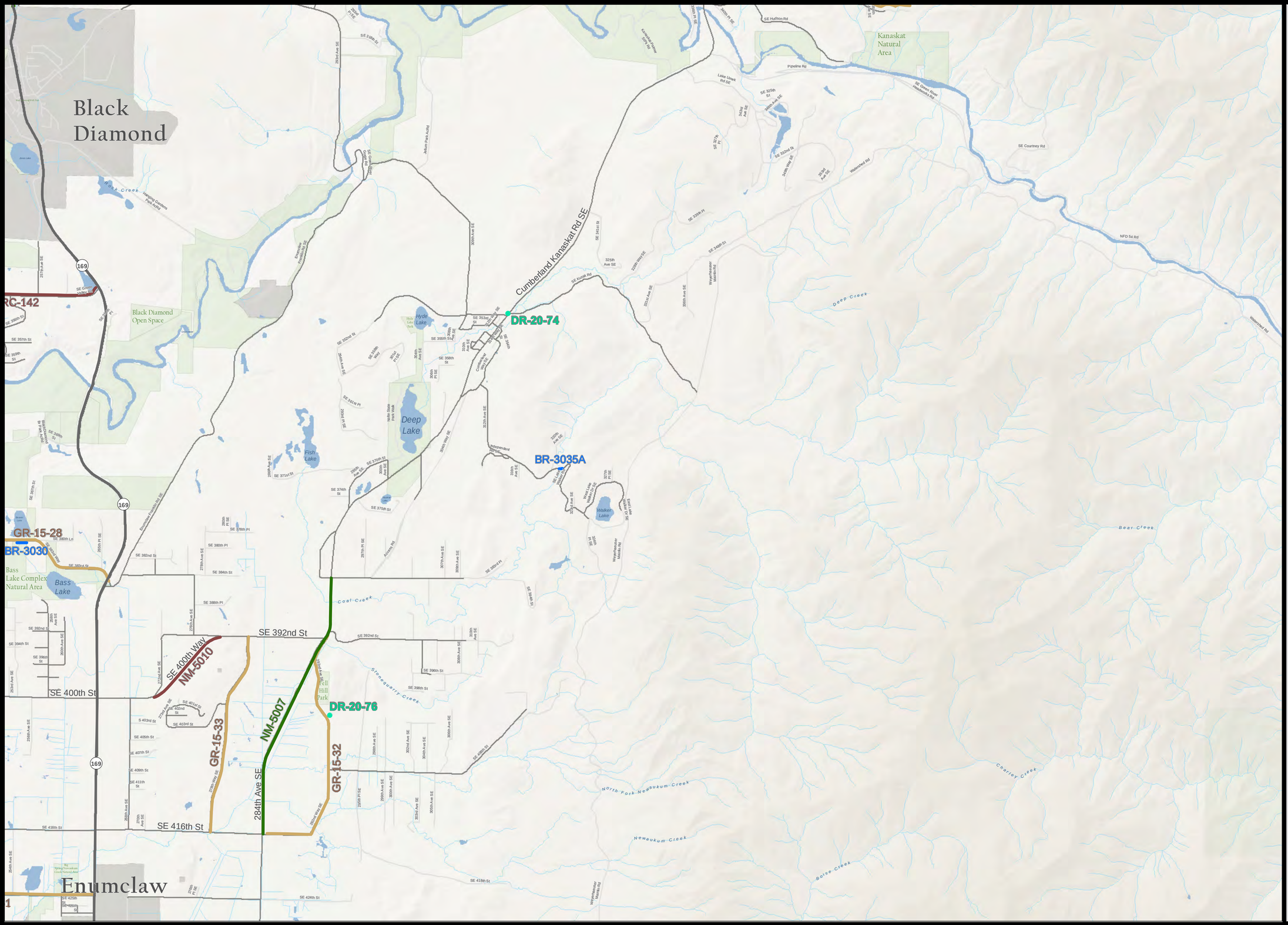

Cumberland
Map Number: 18

TNR Project Type

- Bridge
- Capacity-Major
- Drainage
- Guardrail
- Intelligent Transportation System
- Intersection and Traffic Safety Operations
- Non Motorized
- Reconstruction
- Vulnerable Road Segment

Basemap

- State and Federal Highway
- Unincorporated King County Maintained Road
- City or Private Road
- King County
- Incorporated Area

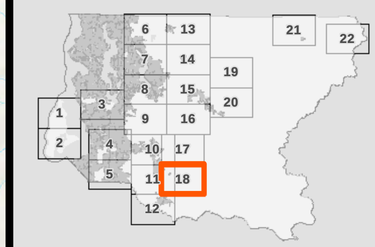

N
W E
S

0 0.25 0.5 1
Miles

RoadsGIS - 6/6/2019

\\dot\roads\SBOS2\GIS\Projects\TNR\2019_TNR\MXD\TNR_Index_JB.mxd

The information included on this map has been compiled by King County staff from a variety of sources and is subject to change without notice.
King County makes no representations or warranties, express or implied, as to accuracy, completeness, timeliness, or rights to the use of such information.
This document is not intended for use as a survey product.
King County shall not be liable for any general, special, indirect, incidental, or consequential damages including, but not limited to, lost revenues or lost profits resulting from the use or misuse of the information contained on this map.
Any sale of this map or information on this map is prohibited except by written permission of King County.

2020 Transportation Needs Report Project Locations

King County
Department of Local Services
Road Services Division

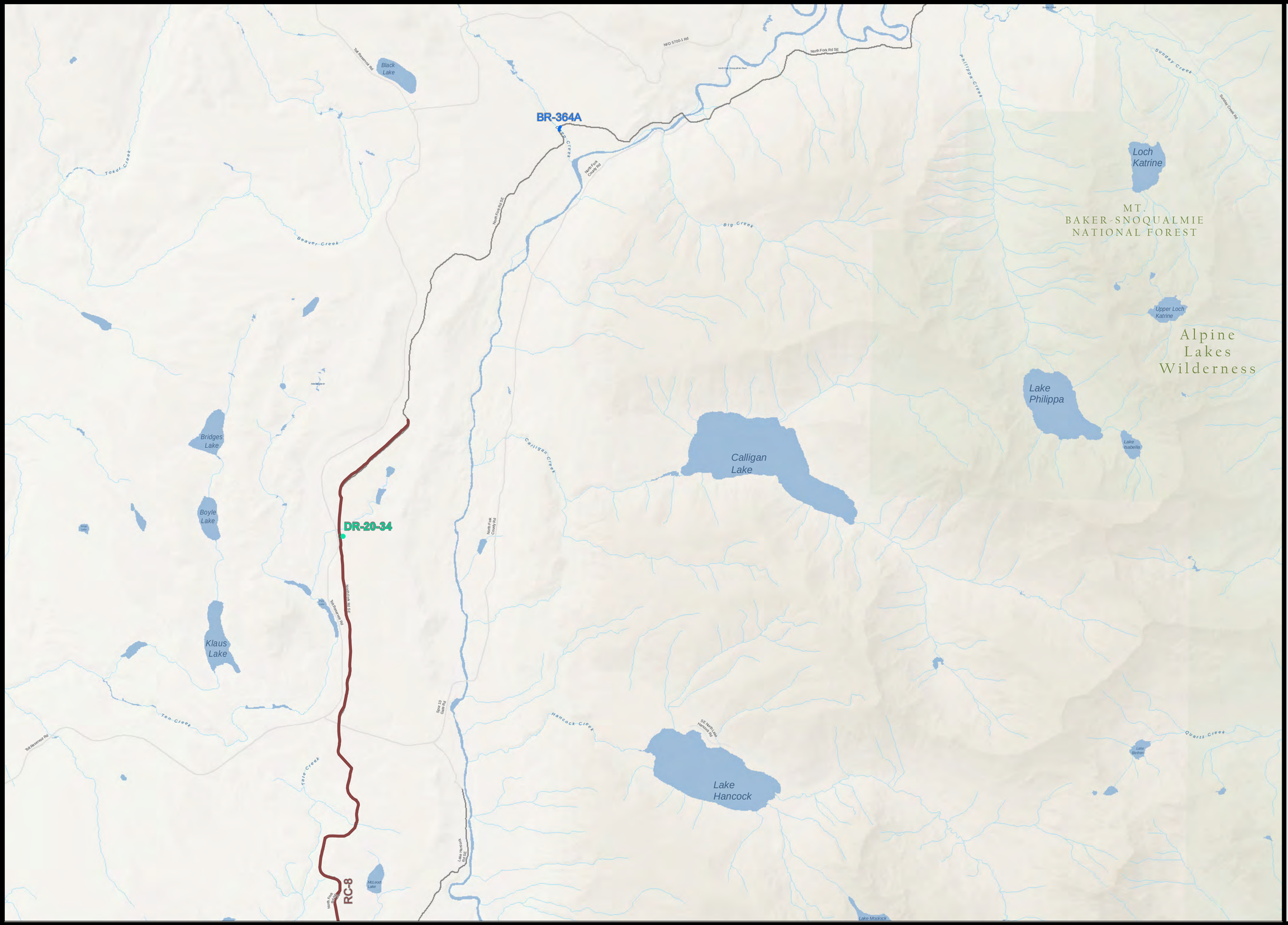

Mount Si
Map Number: 19

TNR Project Type

- Bridge
- Capacity-Major
- Drainage
- Guardrail
- Intelligent Transportation System
- Intersection and Traffic Safety Operations
- Non Motorized
- Reconstruction
- Vulnerable Road Segment

Basemap

- State and Federal Highway
- Unincorporated King County Maintained Road
- City or Private Road
- King County
- Incorporated Area

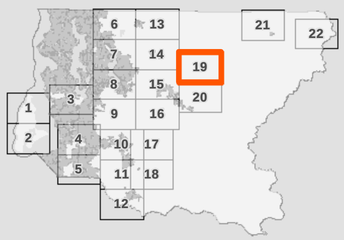

N
W E
S

0 0.25 0.5 1
Miles

RoadsGIS - 6/6/2019

\\dot\roads\SBOS2\GIS\Projects\TNR\2019_TNR\MXD\TNR_Index_JB.mxd

The information included on this map has been compiled by King County staff from a variety of sources and is subject to change without notice.
King County makes no representations or warranties, express or implied, as to accuracy, completeness, timeliness, or rights to the use of such information.
This document is not intended for use as a survey product.
King County shall not be liable for any general, special, indirect, incidental, or consequential damages including, but not limited to, lost revenues or lost profits resulting from the use or misuse of the information contained on this map.
Any sale of this map or information on this map is prohibited except by written permission of King County.

2020 Transportation Needs Report Project Locations

King County
Department of Local Services
Road Services Division

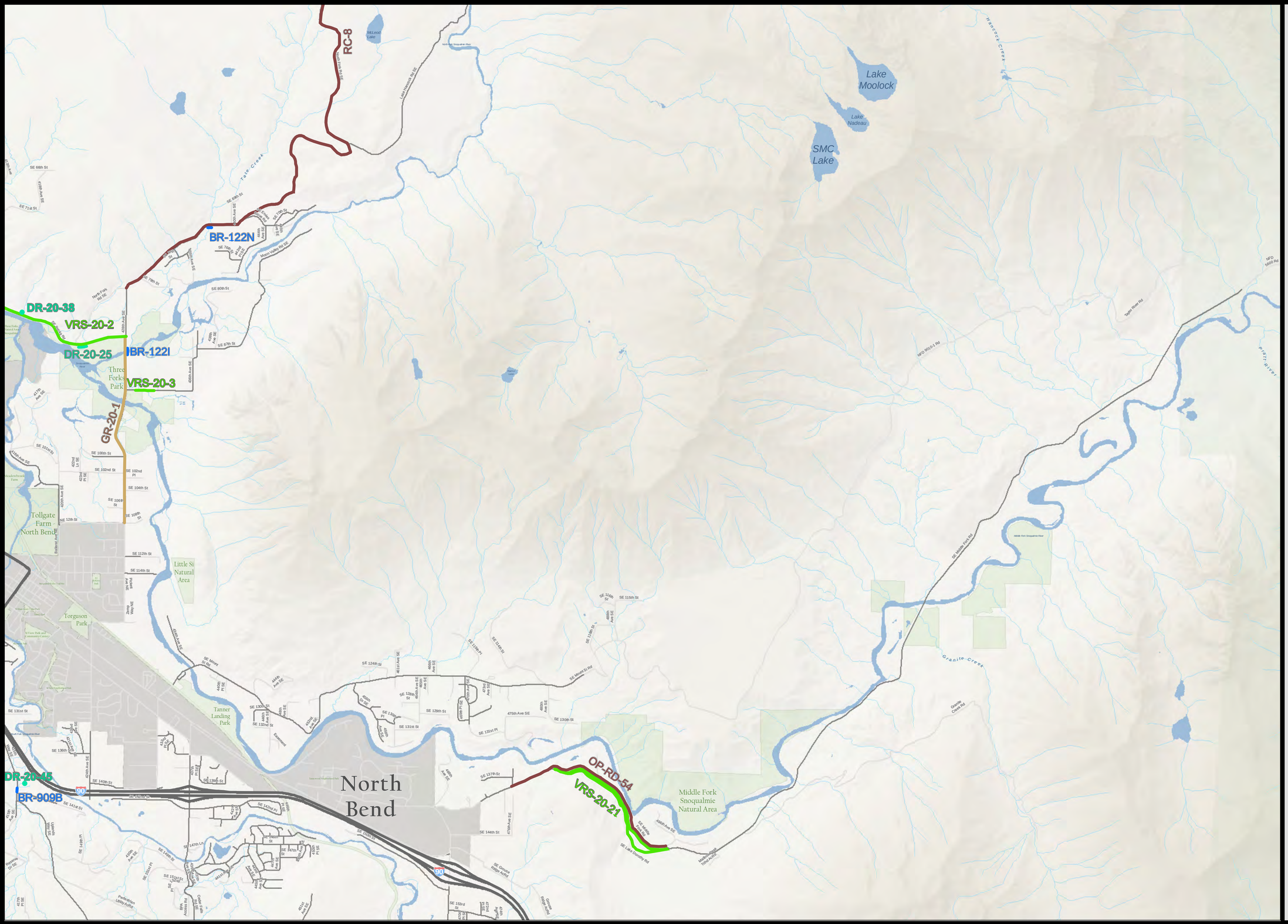

East North Bend
Map Number: 20

TNR Project Type

- Bridge
- Capacity-Major
- Drainage
- Guardrail
- Intelligent Transportation System
- Intersection and Traffic Safety Operations
- Non Motorized
- Reconstruction
- Vulnerable Road Segment

Basemap

- State and Federal Highway
- Unincorporated King County Maintained Road
- City or Private Road
- King County
- Incorporated Area

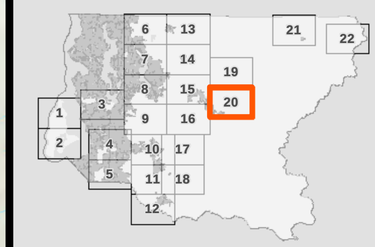

N
W E
S

0 0.25 0.5 1
Miles

RoadsGIS - 6/6/2019

\\dot\roads\SBOS2\GIS\Projects\TNR\2019_TNR\MXD\TNR_Index_JB.mxd

The information included on this map has been compiled by King County staff from a variety of sources and is subject to change without notice.
King County makes no representations or warranties, express or implied, as to accuracy, completeness, timeliness, or rights to the use of such information.
This document is not intended for use as a survey product.
King County shall not be liable for any general, special, indirect, incidental, or consequential damages including, but not limited to, lost revenues or lost profits resulting from the use or misuse of the information contained on this map.
Any sale of this map or information on this map is prohibited except by written permission of King County.

2020 Transportation Needs Report Project Locations

King County
Department of Local Services
Road Services Division

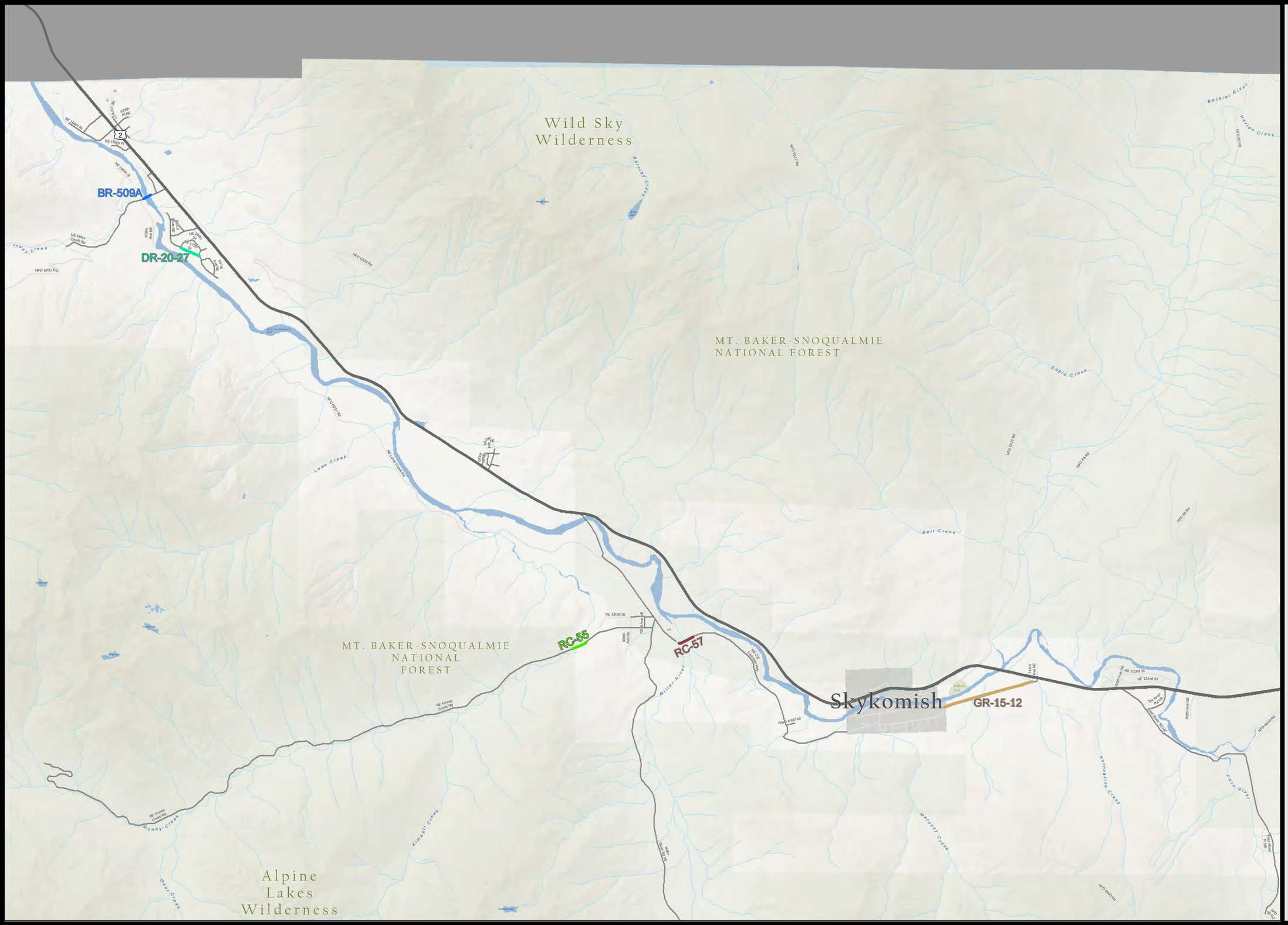
Wild Sky Wilderness
MT. BAKER-SNOQUALMIE NATIONAL FOREST
MT. BAKER-SNOQUALMIE NATIONAL FOREST
Alpine Lakes Wilderness
Skykomish
BR-509A
DR-20-27
RC-55
RC-57
GR-15-12
Beckler River
Barclay Creek
Eagle Creek
Lowe Creek
Bolt Creek
Miller River
Money Creek
Kimball Creek
Goat Creek
Anthracite Creek
Foss River
NE 130th St
NE 122nd St
NE Money Creek Rd
NFD 6031 Rd
NFD 6028 Rd
NFD 6017 Rd
NFD 6015 Rd
NFD 6010 Rd
NFD 6018 Rd
Road # 99740
Railroad Park
Tye River Bridge
Foss River Bridge
Miller River Bridge
Foss River Pl NE
7600th Ave NE
7400th Ave NE
7400th Ave NE
7400th Ave NE
6900th Ave NE
6900th Ave NE
6900th Ave NE
NE 19th Pl
NE 19th St
NE Fobes Creek Rd
NE Lake Creek Rd
NE Lake Creek Pl
NE Lake Creek Ln
NE Lake Creek Ln
NE Lake Creek Ln

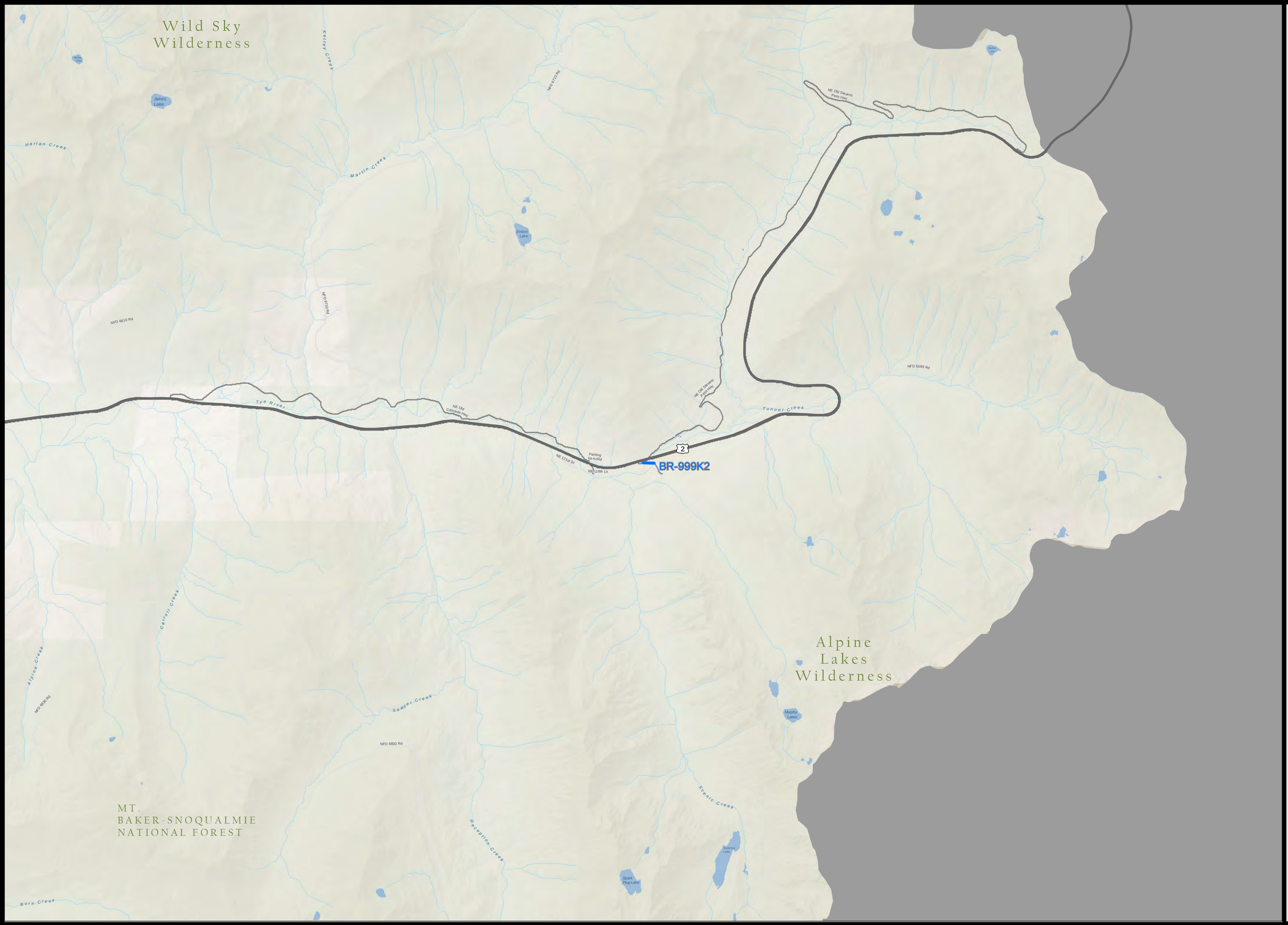

Scenic
Map Number: 22

TNR Project Type

- Bridge
- Capacity-Major
- Drainage
- Guardrail
- Intelligent Transportation System
- Intersection and Traffic Safety Operations
- Non Motorized
- Reconstruction
- Vulnerable Road Segment

Basemap

- State and Federal Highway
- Unincorporated King County Maintained Road
- City or Private Road
- King County
- Incorporated Area

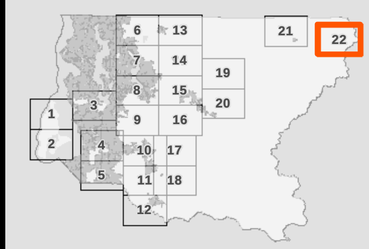

N
W E
S

0 0.25 0.5 1
Miles

RoadsGIS - 6/6/2019

\\dot\roads\SBOS2\GIS\Projects\TNR\2019_TNR\MXD\TNR_Index_JB.mxd

The information included on this map has been compiled by King County staff from a variety of sources and is subject to change without notice.
King County makes no representations or warranties, express or implied, as to accuracy, completeness, timeliness, or rights to the use of such information.
This document is not intended for use as a survey product.
King County shall not be liable for any general, special, indirect, incidental, or consequential damages including, but not limited to, lost revenues or lost profits resulting from the use or misuse of the information contained on this map.
Any sale of this map or information on this map is prohibited except by written permission of King County.

2020 Transportation Needs Report Project Locations

King County
Department of Local Services
Road Services Division