






# Proposed Revision to UGBL

For Informational Use Only

SE 142nd Street  
Section 15, Township 23,  
Range 8 E

-  City of North Bend
-  North Bend Potential Annexation Area

-  KC Maintained
-  Current UGBL
-  Proposed UGBL

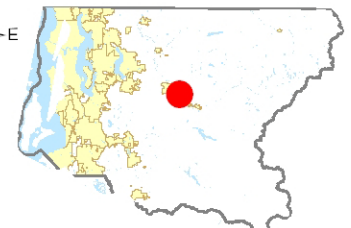


King County

250 125 0 250 500 Feet

June 21, 2011

The information included on this map has been compiled by King County staff from a variety of sources and is subject to change without notice.  
King County makes no representations or warranties, express or implied, as to accuracy, completeness, timeliness, or rights to the use of such information.  
This document is not intended for use as a survey product. King County shall not be liable for any general, special, indirect, incidental, or consequential damages including, but not limited to, lost revenues or lost profits resulting from the use or misuse of the information contained on this map. Any sale of this map or information on this map is prohibited except by written permission of King County.



North Bend

432ND AVE SE

SE 140TH ST

SE 140TH ST

I-90

Proposed Revision to UGBL

UGBL

SE 142ND ST

UGBL

SE 142ND ST

436TH AVE SE

I-90

Move UGB to north margin of ROW  
to include road in Rural Area.  
Road serves rural properties.