



KING COUNTY
METRO TRANSIT

PARK-AND-RIDE UTILIZATION
REPORT

FOURTH QUARTER 2011

King County Department of Transportation
Metro Transit Division
Transit Route Facilities Group

January 2012



King County

TABLE OF CONTENTS

- 1. Executive Summary**
 - A. Fourth Quarter 2011 Highlights
 - B. Park-and-Ride Changes
 - C. Project and Construction Updates
 - D. System Information

- 2. Permanent Park-and-Ride Lots**
 - A. Park-and-Ride Changes
 - B. Capacity and Utilization
 - C. High Utilization Lots

- 3. Leased Park-and-Ride Lots**
 - A. Park-and-Ride Changes
 - B. Capacity and Utilization
 - C. High Utilization Lots

- 4. Fourth Quarter 2011/2010 Comparison**

- 5. Monthly Park-and-Ride Lot Counts**
 - A. October
 - B. November
 - C. December

For questions or comments regarding the Park-and-Ride Utilization Report, please contact Steve Cahan at (206) 263-3411 or steve.cahan@kingcounty.gov.

EXECUTIVE SUMMARY

A. Fourth Quarter 2011 Highlights

This report provides fourth quarter 2011 utilization information for the 130 park-and-ride (P&R) facilities currently operating within the King County Metro Transit (Metro) service area. These park-and-rides represent a total capacity of 25,110 parking spaces. Parking capacity has decreased by 182 spaces from fourth quarter 2010. During this quarter, 18,549 spaces were used on a daily basis, resulting in a utilization rate equal to 74% of parking capacity. More than half of the 65 permanent park-and-ride lots averaged 80 percent or higher utilization rates during the fourth quarter of this year.

Overall park-and-ride usage rose by 433 vehicles in the fourth quarter of 2011, or two percent over the same quarter last year, with permanent park-and-ride lots increasing by 448 vehicles but leased park-and-ride lots, with two lots closures last quarter, lower by 15 vehicles.

The local economy continues to slowly improve, with some sectors stronger than others, sometimes mixed economic signals, and a recovery that may well extend through 2012. During the fourth quarter, the price of gasoline continued to ease after steeply climbing for much of the first five months of the year, reaching a high of \$4.10 in the middle of the second quarter. Retail gas prices began the quarter at \$3.88 per gallon and ended the quarter at \$3.53 per gallon, or nine percent lower. The quarter closed with gas prices \$0.30 per gallon, or 9% higher, than the gas price of \$3.23/gallon in December 2010.*

Park-and-ride utilization is virtually back to the levels seen two-to-three years ago prior to the economic recession, with demand strongest among suburban commuters especially in east King County. The data continues to demonstrate strong linkages between park-and-ride usage, economic growth and the cost of fuel.

* Source: U.S. Department of Energy

B. Park-and-Ride Changes

No permanent or leased park-and-ride lots open or closed this quarter.

C. Construction Updates and Projects of Interest

Evergreen Point Bridge Park-and-Ride – During the approximately two-year Eastside Transit and HOV Project construction project, a temporary Evergreen Point Bridge P&R lot of 19 stalls have been located along Evergreen Point Road on the northside of SR-520. The former permanent P&R location is being used for construction staging. When a new park-and-ride opens in 2013, the initial 50-stall capacity will be restored on the Evergreen Point Road lid over the SR-520 roadway.

Shoreline Park-and-Ride – Construction continues on the City of Shoreline's Aurora Corridor Project between North 185th and North 192nd Streets that affects the Shoreline P&R lot and adjoining roadways. Included in the project are a park-and-ride lot reconfiguration, Business Access and Transit (BAT) lanes, sidewalks, bus zone improvements and utilities for a relocated transit operator comfort station on North 192nd Street. Project work is scheduled to be completed at the end of February 2012.

Park-and-ride capacity has been temporarily reduced during construction from 393 to 326 spaces and will be fully restored upon completion of the project. Forty-six parking spaces in the northeast section of the lot were permanently removed to accommodate a raised plaza covering an underground stormwater treatment and storage system and are replaced along the west access road and within the park-and-ride lot. The City is covering the cost of all parking stall mitigation work, such as relocating and striping stalls.

South Kirkland Park-and-Ride TOD Project – A Transit Oriented Development (TOD) project is planned for the South Kirkland P&R lot. The TOD project includes expanded park-and-ride capacity with a garage, a new loop roadway through the property with improved transit access and bus zones, a signal at 108th Avenue NE and NE 38th Place, and a mixed-use housing project. Polygon Homes has been selected as the developer. The project is currently in design, and construction of the first phase – a new transit roadway and the park-and-ride garage – is scheduled to begin in Spring 2013. Replacement parking during construction is currently being sought. The next quarterly P&R report will have further project information.

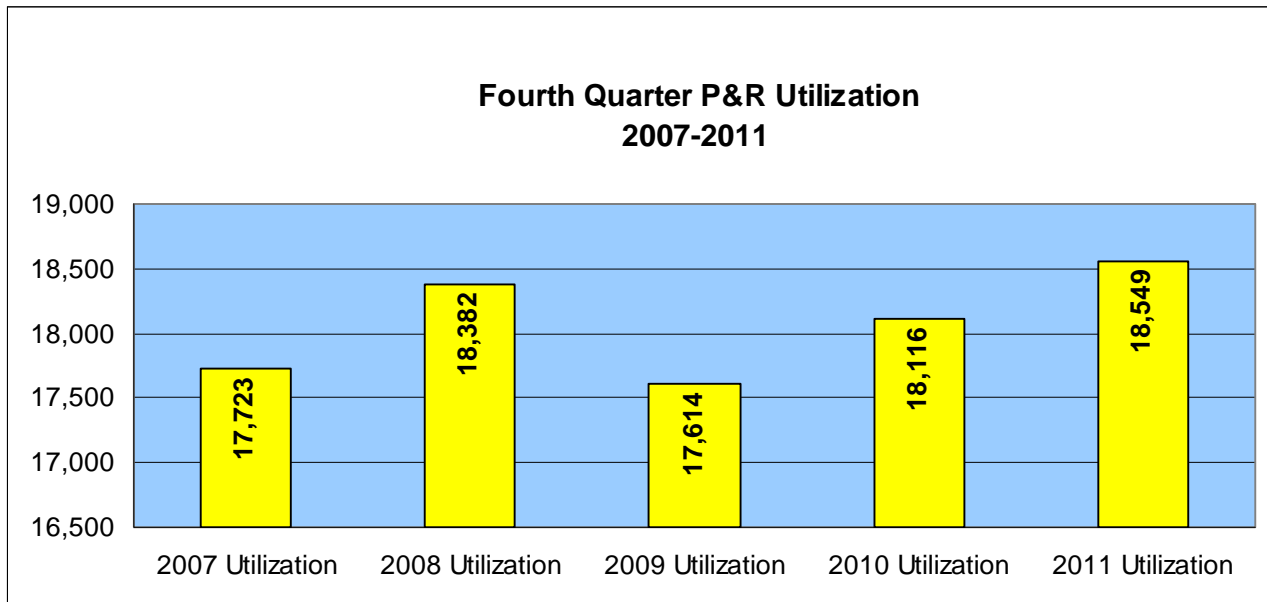
Planning related to SR520 Tolling – Staff throughout the agency planned and developed marketing strategies for the December 29, 2011, start of SR-520 Tolling. Early monitoring reports suggest an increase in demand for bus service and park-and-ride space as well as shifts in traffic among corridors on the eastside. Park-and-ride planning continues and includes:

- Explore leasing additional park-and-ride space along key all-day cross-lake bus routes where currently eastside P&R lots fill-up by early morning and as resources permit.
- For further information, see Metro's *We'll Get You There* program for the SR-520 Tolling program at: <http://metro.kingcounty.gov/tops/get-you-there/520-tolling/>
 - Download the ***Eastside Park-and-Ride Map*** and brochure that recommends commuters have a back up plan in case their usual park-and-ride is full and provides information on Eastside P&R lots that usually have parking space available.
 - View the weekly monitoring sheet of park-and-ride usage for ten selected Eastside P&R lots. Monitoring will continue until about the end of February.

D. System Information

FOURTH QUARTER 2011

Park-and-Ride Lots	Capacity	Used	Percentage
Permanent Lots (65 lots)	22,655	17,143	76%
Leased Lots (65 lots)	2,455	1,406	57%
SYSTEM TOTALS (130 lots)	25,110	18,549	74%



Monthly park-and-ride vehicle counts are taken by Metro Service Quality supervisors and Sound Transit security staff. These monthly counts are averaged to show quarterly utilization. Trends in park-and-ride use are monitored and used when planning for new lots and changes in transit service.

PERMANENT PARK-AND-RIDE LOTS

During fourth quarter 2011, an average 17,143 of the 22,655 available permanent park-and-ride spaces were used on a daily basis. This is 448 more vehicles or three percent above fourth quarter 2010. With net parking capacity 72 spaces greater than fourth quarter 2010, the utilization rate rose two percent (the completion of the Burien garage was offset by construction in Shoreline). The North District decreased by 122 vehicles per day (largely due to temporary commuter response to construction at Shoreline), the South District increased by 121 vehicles per day, and the East District gained 449 vehicles per day over fourth quarter 2010. Usage increases of 100 vehicles each at the expanded Brickyard Road P&R, at Eastgate P&R garage, and at Houghton P&R contributed to much of the East District's increase in usage when compared to fourth quarter 2010.

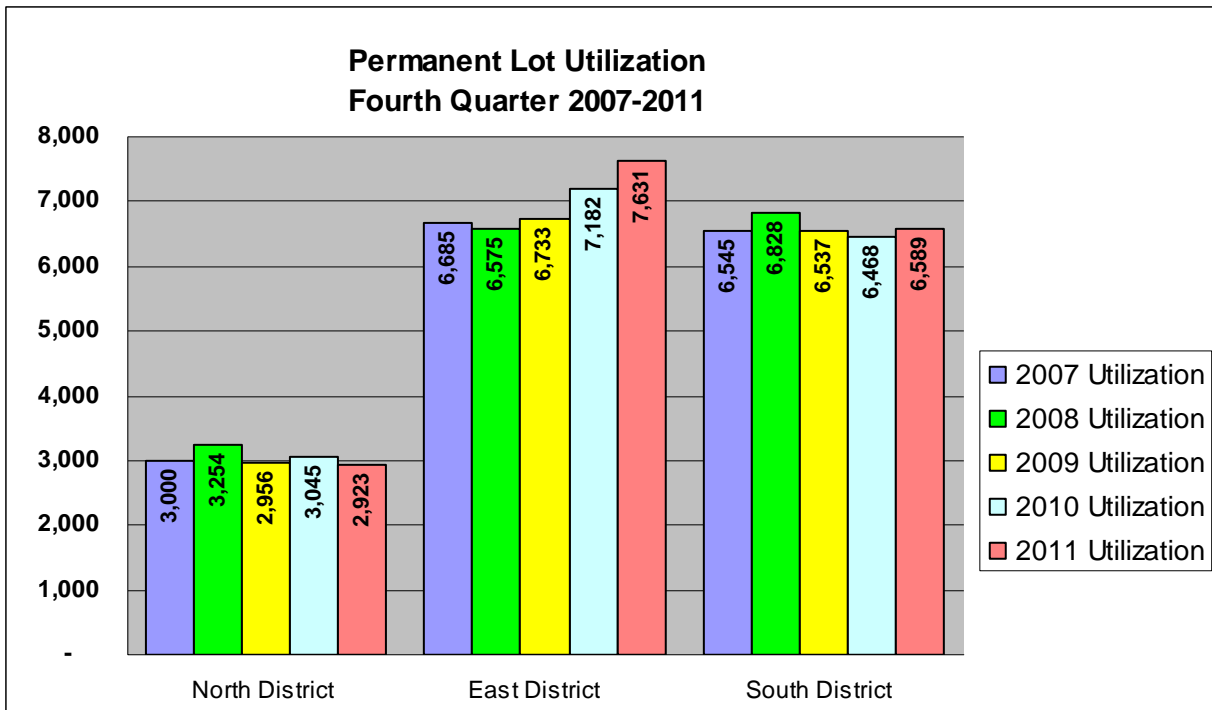
A. Park-and-Ride Changes

The number of parking spaces at the **Kent Surface Lot at Kent Station** (lot #872.1) was reduced from 224 spaces to 119 spaces by Sound Transit effective in November. The southeast section of the surface lot was permanently closed.

Following documentation review, the property ownership of **SR 908/Kirkland Way** (permanent lot #720) is updated to that of the local jurisdiction, the City of Kirkland. In the detailed Comparison Report the category designation changes to C=City from S=State.

B. Capacity and Utilization

FOURTH QUARTER 2011	Capacity	Used	Percentage
North District (14 lots)	3,253	2,923	90%
East District (24 lots)	9,228	7,631	83%
South District (27 lots)	10,174	6,589	65%
TOTAL (65 lots)	22,655	17,143	76%



C. High Utilization Permanent Lots

Thirty-nine of the 65 permanent park-and-ride lots realized 80 percent or higher utilization rates during fourth quarter 2011. Of the 39 high utilization lots, fourteen permanent lots were filled to 100-percent capacity or above. The tables below list these park-and-ride lots.

Permanent Lots with 80 Percent or Higher Utilization:

NORTH DISTRICT (10 lots)

Lot 703 – I-5/NE 65 th St/Green Lake 90%	Lot 753.1 – Northgate TC Extension 100%
Lot 704 – Kenmore 96%	Lot 753.2 – Northgate TC Extension, Carpool 100%
Lot 705 – North Jackson Park 90%	Lot 754 – Aurora Village TC 99%
Lot 706 – North Seattle 92%	Lot 758 – Northgate Mall Garage 100%
Lot 753 – Northgate Transit Center 100%	Lot 760 – Thornton Place Garage 86%

EAST DISTRICT (13 lots)

Lot 701 – Bothell 99%	Lot 727 – South Bellevue 107%
Lot 712 – Bear Creek 105%	Lot 728 – South Kirkland 103%
Lot 713 – Eastgate 85%	Lot 759 – Issaquah Highlands 86%
Lot 715.1 – Evergreen Point Bridge 160%	
Lot 719 – Kingsgate 96%	Lot 818 – Issaquah TC 92%
Lot 720 – SR 908/Kirkland Way 82%	Lot 830 – Mercer Island 100%
Lot 726 – Redmond 100%	Lot 851 – Overlake TC at NE 40 th 102%

SOUTH DISTRICT (16 lots)

Lot 735 – Kent/Des Moines 98%	Lot 871.1 – Tukwila Surface Lot 95%
Lot 736 – Maple Valley 95%	Lot 872 – Kent Garage at Kent Station 96%
Lot 737 – Ober Park 99%	Lot 872.1 – Kent Surface Lot 81%
Lot 738 – Olson Place/Myers Way 120%	Lot 873 – Auburn Garage at Auburn Station 93%
Lot 739 – Peasley Canyon 86%	Lot 873.1 – Auburn Surface Lot 100%
Lot 743 – South Renton 97%	Lot 877 – Federal Way TC 100%
Lot 746 – Tukwila 98%	Lot 890 – Tukwila International Blvd Station 99%
Lot 752 – Tahlequah 82%	
Lot 756 – Renton P&R 96%	

LEASED PARK-AND-RIDE LOTS

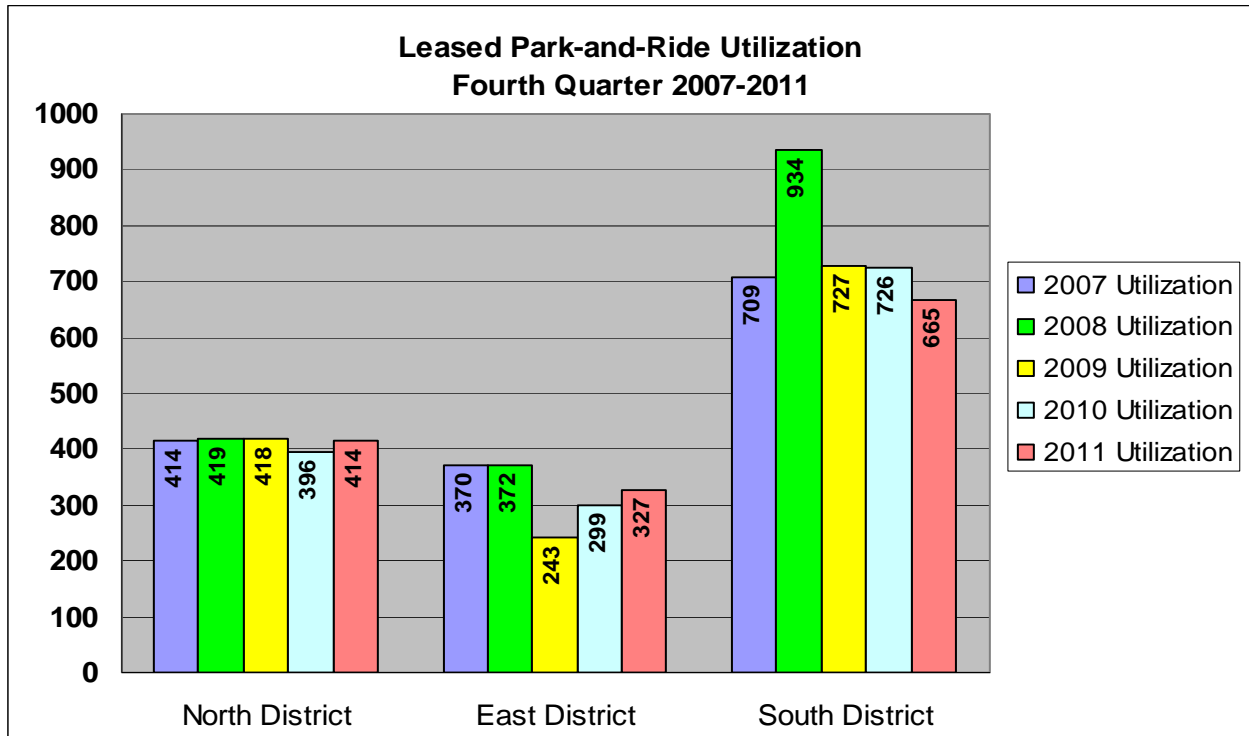
Sixty-five park-and-ride lots leased from, or donated by, private property owners provide 2,455 parking spaces for King County commuters, or 10 percent of the total park-and-ride capacity. Net parking capacity was 254 spaces less than fourth quarter 2010, with the closures of 225-space Renton Boeing Lot 12 and the Burien Municipal Parking Lot in the third quarter. However, leased park-and-ride lot usage averaged only 15 fewer vehicles or one percent below fourth quarter 2010. The North District increased by 18 vehicles per day and the East District increased by 28 vehicles per day compared with fourth quarter 2010, while the South District was lower by 61 vehicles per day.

A. Park-and-Ride Changes

The number of parking spaces at **St Thomas Episcopal Church** of Medina (lot #520) increased from 33 spaces to 64 spaces in December. With the completion of Medina's city hall, the City vacated their temporary city hall space in the Church parking lot, and Metro was able to recapture its former P&R spaces as well as secure twelve additional spaces. Counts with the new capacity will begin first quarter 2012.

B. Capacity and Utilization

FOURTH QUARTER 2011	Capacity	Used	Percentage
North District (11 lots)	510	414	81%
East District (23 lots)	781	327	44%
South District (31 lots)	1,164	665	57%
TOTAL (65 lots)	2,455	1,406	57%



C. High Utilization Leased Lots

Sixteen of the 65 leased park-and-ride lots realized 80 percent or higher utilization rates during the fourth quarter of 2011. Of the sixteen high utilization lots, five leased lots were filled to 100 percent capacity or above. The tables below list these park-and-ride lots.

Leased Lots with 80 percent or Higher Utilization:

NORTH DISTRICT (6 lots)

Lot 501 – Bethany Bible Church	107%
Lot 503 – Calvary Christian Assembly Church	84%
Lot 504 – Korean Zion Presbyterian Church	88%
Lot 520 – St Thomas Episcopal Church	81%
Lot 557 – Kenmore Community Church	93%
Lot 576 – Aurora Church of the Nazarene	107%

EAST DISTRICT (3 lots)

Lot 508 – Grace Lutheran Church	99%
Lot 512 – Mercer Island United Methodist Church	80%
Lot 513 – Newport Hills Community Church	87%

SOUTH DISTRICT (7 lots)

Lot 533 – Fred Meyer, Renton	95%
Lot 564 – Sunset Park	90%
Lot 569 – Renton City Municipal Garage	82%
Lot 579 – Kennydale United Methodist	134%
Lot 640 – St Matthew Lutheran Church	87%
Lot 737.1 – Ober Park Annex	100%
Lot 746.1 – Tukwila-South Auxiliary	100%

FOURTH QUARTER 2011/2010 COMPARISON

The following information shows the average number of vehicles using park-and-ride lots on a daily basis. Counts are performed once each month, and the three months are averaged for the quarterly total. P&R changes during the quarter are highlighted; NA-Counts are not available; **These lots are counted once quarterly.

Capacity for King County and State lots reflects spaces available; it does not include accessible spaces or spaces reserved for other uses. In Sound Transit lots the total number of spaces in each lot is included. Also shown are the Lot Inventory Number, Lot Ownership (C=City, KC=King County, P=Private Owner, S=State, ST=Sound Transit) and alteration dates. These may reflect an expansion (E); restriping (R); or modification (M)-usually a change in capacity

PERMANENT PARK-AND-RIDES

LOT#	NORTH DISTRICT	2011 FOURTH Quarter			2010 FOURTH Quarter		
		Capacity	Used	% Util.	Capacity	Used	% Util.
703	I-5/NE 65th St./Green Lake (S) 6601 8th Ave NE, Seattle 98115 79; 11/88 E, 5/81 E, 7/90 R, 7/94 E, 8/00 R	411	370	90%	411	377	92%
704	Kenmore (KC) 7346 NE Bothell Wy, Kenmore 98028 10/78, 1/05 E	603	578	96%	603	585	97%
705	North Jackson Park (S) 14711 5th Ave NE, Shoreline 98155 3/81	68	61	90%	68	61	90%
706	North Seattle (S) 10001 1st Ave NE, Seattle 98133 9/82; 10/85 E, 8/86 R	143	132	92%	143	133	93%
709	Shoreline (S) 18821 Aurora Ave N, Shoreline 98133 10/80; 8/98E	326	192	59%	393	288	73%
710	5th Ave NE/NE 133rd St (S) 5th Ave NE & NE 133rd St, Seattle 98125 3/81	46	14	30%	46	12	26%
744	SW Spokane St. (C) 3599 26th Ave SW, Seattle 98126 12/87; 8/00 M	55	40	72%	55	19	35%
749	Spokane/Airport (S) Spokane St & Airport Wy, Seattle 98134	25	12	49%	25	15	60%
753	Northgate Transit Center (KC) 10200 1st Ave NE, Seattle 98125 6/92	296	296	100%	296	296	100%
753.1	Northgate TC Extension (KC) 3rd Ave NE and NE 103rd St, Seattle 98125 6/02; 5/09 R	398	397	100%	398	397	100%
753.2	Northgate TC Extension, Carpool (KC) 3rd Ave NE and NE 103rd St, Seattle 98125 6/02; 10/07 M; 5/09 R	50	50	100%	50	50	100%
754	Aurora Village Transit Center (KC) 1524 N 200th St, Shoreline 98133 9/94; 4/02 M	202	201	99%	202	202	100%
758	Northgate Mall Garage (P) 300 NE 103rd St, Seattle 98125 5/07	280	280	100%	280	280	100%
760	Thornton Place Garage (P) 3rd Ave NE and NE 100th St, Seattle 98125 4/09	350	300	86%	350	330	94%
North District Permanent Park-and-Ride Totals		3,253	2,923	90%	3,320	3,045	92%

LOT#	EAST DISTRICT	2011 FOURTH Quarter			2010 FOURTH Quarter		
		Capacity	Used	% Util.	Capacity	Used	% Util.
701	Bothell (KC) 10303 Woodinville Dr., Bothell 98011 3/78; 8/79 E; 3/95 E	220	218	99%	220	219	100%
702	Brickyard Rd (S) 15530 Juanita-Woodinville Wy NE, Bothell 98011 10/80; 3/10	443	335	76%	443	237	53%
711	Woodinville (S) 17800 140th Ave NE, Woodinville 98072 9/83	438	206	47%	438	227	52%
712	Bear Creek (KC) 7760 178th Pl NE, Redmond 98052 2/89; 9/06 M; 10/07 M	283	297	105%	283	284	100%
713	Eastgate (S) 14200 SE Eastgate Wy, Bellevue 98007 12/78; 8/82 E, 9/93 E, 12/99 R, 6/04 M (Garage and surface lot counts are combined)	1614	1380	85%	1614	1277	79%
715	Evergreen Point Bridge (S) SR 520/76th Ave NE, Medina 98039 9/79; 6/86 E	Closed 6/17/11 for SR520 construction staging			51	49	96%
715.1	Temporary Evergreen Point Bridge (S) SR 520/76th Ave NE, Medina 98039 6/11; 7/11M (Relocated 7/25/2011)	19	30	160%	Not Open		
717	Houghton (S) 7024 116th Ave NE, Kirkland 98033 2/88	470	293	62%	470	167	36%
719	Kingsgate (S) 13001 116th Wy NE, Kirkland 98034 9/79; 1/82 E	502	481	96%	502	486	97%
720	SR 908/Kirkland Way (C) I-405/NE 85th St, Kirkland 98033	20	16	82%	20	19	95%
722	Newport Hills (S) 5115 113th Pl SE, Bellevue 98006 6/82	275	216	78%	275	171	62%
724	Overlake (KC) 2650 152nd Ave NE, Redmond 98052 5/81; 10/98M; 3/02M	203	63	31%	203	77	38%
725	Preston (S) 30303 SE High Point Wy, Preston 98027 3/89; 11/96 E	53	39	74%	53	33	62%
726	Redmond (KC) 16201 NE 83rd St, Redmond 98052 5/78; 8/81 E; 12/07 M; 7/09 M	377	375	100%	377	359	95%
727	South Bellevue (S) 2700 Bellevue Wy SE, Bellevue 98005 2/81; 10/92 E, 10/99 R	519	557	107%	519	558	108%
728	South Kirkland (KC) 10610 NE 38th Pl, Kirkland 98033 9/79	596	615	103%	596	640	107%
729	Wilburton (S) 720 114th Ave SE, Bellevue 98005 2/81	186	121	65%	186	119	64%
731	Duvall (C) SR 203 & Woodinville/Duvall Rd, Duvall 98019 4/01	49	17	35%	49	16	33%
755	Tibbetts Lot (C) 1675 Newport Way NW, Issaquah 98027 5/99	170	18	11%	170	16	9%

LOT#	East District (continued)	2011 FOURTH Quarter			2010 FOURTH Quarter		
		Capacity	Used	% Util.	Capacity	Used	% Util.
759	Issaquah Highlands (KC) 1755 Highlands Drive, Issaquah 98027 2/06	1010	864	86%	1010	795	79%
761	South Sammamish (KC) 3015 - 228th Avenue SE, Sammamish 98074 3/06	265	104	39%	265	87	33%
762	North Bend (C) W North Bend Way & Sydney Ave, North Bend 98045 2/11	80	8	10%	Not Open		
818	Issaquah TC (ST) 1050 17th Ave NW, Issaquah 98027 12/78; 6/86 R, 12/99 R; 7/08M	819	757	92%	819	720	88%
830	Mercer Island (ST) 7800 N Mercer Wy, Mercer Island 98040 7/89; 12/99 R; 1/08M	447	447	100%	447	447	100%
851	Overlake TC at NE 40th (ST) 15590 NE 36 St, Redmond 98052 4/02; 5/03E (Actually 209 spaces, but 39 are usually occupied by Microsoft vans and van drivers' vehicles.)	170	174	102%	170	179	105%
East District Permanent Park-and-Ride Totals		9,228	7,631	83%	9,180	7,182	78%

LOT#	SOUTH DISTRICT	2011 FOURTH Quarter			2010 FOURTH Quarter		
		Capacity	Used	% Util.	Capacity	Used	% Util.
730	Auburn (KC) 101 15th St NE, Auburn 98002 10/77	358	167	47%	358	169	47%
732	Burien TC (KC) 209 SW 148th St, Burien 98166 4/78; 9/86 E; 8/08 M; 5/09 M; 8/11 E	488	124	25%	334	246	74%
732.1	Interim Burien (P) 14650 1st Avenue S, Burien 98168 10/10	Closed 8/27/2011			292	200	68%
733	Federal Way/S. 320th Street (S) 32320 23rd Ave S, Federal Way 98003 11/79; 8/86 R	877	358	41%	877	304	35%
734	Kent/James Street (KC) 902 W James St, Kent 98032 10/78; 4/81 E	713	126	18%	713	109	15%
735	Kent/Des Moines (KC) 23405 Military Rd S, Kent 98198 2/80; 5/94 E	370	362	98%	370	311	84%
736	Maple Valley (S) 23033 Maple Valley Hwy, Maple Valley 98038 NA; 7/85 E	122	116	95%	122	100	82%
737	Ober Park** (KC) 17106 Vashon Hwy SW, Vashon 98070 11/85	48	48	99%	48	36	75%
738	Olson Place SW/Myers Way (KC) 9000 Olson Pl SW, Seattle 98106 9/79; 7/02 M; 5/03 M	100	120	120%	100	94	94%
739	Peasley Canyon Rd/West Valley Highway (S) Peasley Canyon Rd/West Valley Hwy, Auburn 98001	54	47	86%	54	34	63%
740	Renton Highlands (P) 2516 NE 16th St, Renton 98056 4/87	Transferred on 10/18/2010			146	81	55%
741	South Federal Way (KC) 901 S 348th St, Federal Way 98003 6/87	515	260	51%	515	245	48%

LOT#	South District (continued)	2011 FOURTH Quarter			2010 FOURTH Quarter		
		Capacity	Used	% Util.	Capacity	Used	% Util.
742	Twin Lakes (S) 21st Ave SW & SW 344th St, Federal Way 98023 6/01	600	81	14%	600	97	16%
743	South Renton (S) 205 S 7th St, Renton 98055 12/80	373	362	97%	373	352	94%
745	Star Lake (S) 27015 26th Ave S, Kent 98032 2/81	540	322	60%	540	401	74%
746	Tukwila (KC) 13445 Interurban Ave S, Tukwila 98168 6/86; 10/89 R	255	249	98%	255	194	76%
747	Valley Center** (KC) 20221 Vashon Hwy SW, Vashon 98070 11/85	55	23	41%	55	37	67%
748	Lake Meridian (KC) 26805 132nd Ave SE, Kent 98031 4/94	172	53	31%	172	44	26%
751	SR 18/Auburn-Black Diamond Road (S) SR 18/Auburn-Black Diamond Rd, Auburn 98092 3/89	26	5	19%	26	11	42%
752	Tahlequah** (S) north of Tahlequah Rd, Vashon Island 98070	36	30	82%	36	15	42%
756	Renton P&R (Metropolitan Place) (P) 232 Burnett Avenue South, Renton 98055 8/01	150	144	96%	150	138	92%
757	Redondo Heights P&R (KC) 27454 Pacific Highway South, Federal Way 98032 5/05	697	49	7%	697	44	6%
871.1	Tukwila Surface Lot at Tukwila Station (ST) 7301 S Longacres Way, Tukwila 98188 3/01; 9/04M; 7/08M	208	197	95%	208	188	90%
872	Kent Garage at Kent Station (ST) 301 Railroad Avenue N, Kent 98032 3/02; 3/04E	877	845	96%	877	845	96%
872.1	Kent Surface Lot at Kent Station (ST) 301 Railroad Avenue N, Kent 98032 3/02; 11/11 M	119	124	81%	224	140	63%
		Capacity changed in November; utilization has been adjusted					
873	Auburn Garage at Auburn Station (ST) 23 "A" St SW, Auburn 98001 1/02; 4/05M; 7/09M	517	480	93%	517	480	93%
873.1	Auburn Surface Lot at Auburn Station (ST) 23 "A" St SW, Auburn 98001 1/02; 2/03M	114	114	100%	114	113	99%
877	Federal Way TC (ST) 31261 - 23rd Avenue S, Federal Way 98003 2/06	1190	1188	100%	1190	1176	99%
890	Tukwila International Blvd Station (ST) International & Southcenter Blvds, Tukwila 98188 7/09	600	595	99%	600	591	99%
South District Permanent Park-and-Ride Totals		10,174	6,589	65%	10,083	6,468	64%
PERMANENT PARK-AND-RIDE TOTALS		22,655	17,143	76%	22,583	16,695	74%

LEASED PARK-AND-RIDES

The following information shows the average number of vehicles using park-and-rides per day. Counts are performed once each month, and the three months are averaged for the quarterly total. Also shown are the lot inventory number, opening date and alteration dates. Alteration dates may reflect an expansion (E), reduction (R) or modification (M)-usually a change in capacity.

LOT#	NORTH DISTRICT	2011 FOURTH Quarter			2010 FOURTH Quarter		
		Capacity	Used	% Util.	Capacity	Used	% Util.
501	Bethany Bible Church 6214 Bothell Way NE, Kenmore 98028 11/94; 10/04 M	75	81	107%	75	69	92%
502	Bethel Lutheran Church 17418 8th Ave NE, Shoreline 98155 1/95; 1/04 M	40	29	73%	40	23	58%
503	Calvary Christian Assembly Church 6810 8th Ave NE, Seattle 98155 11/96; 2/99 M; 11/02 M; 11/05 M	125	106	84%	125	102	82%
504	Korean Zion Presbyterian Church 17920 Meridian Ave N, Shoreline 98155 7/97; 10/01 M	25	22	88%	25	24	96%
505	Lamb of God Lutheran Church 12509 27th NE, Seattle 98125 5/81	21	13	60%	21	19	90%
544	Prince of Peace Lutheran Church 14514 - 20th Ave NE, Shoreline 98155 6/98	40	9	21%	40	9	23%
553	Sonrise Evangelical Free Church 610 SW Roxbury St, Seattle 98108 11/04	10	0	0%	10	2	20%
557	Kenmore Community Church 7504 NE Bothell Wy, Kenmore 98028 6/04	15	14	93%	15	9	60%
562	Holy Family Church 9641 20th Ave SW, Seattle 98106 4/90; 1/04 M	23	6	28%	23	4	17%
566	Shoreline United Methodist Church 14511 25th Ave NE, Shoreline 98155 11/89	20	10	50%	20	11	55%
576	Aurora Church of the Nazarene 1900 N 175th Street, Shoreline 98133 1/95; 12/04 M	116	124	107%	116	124	107%
North District Leased Park-and-Ride Totals		510	414	81%	510	396	78%

LOT#	EAST DISTRICT	2011 FOURTH Quarter			2010 FOURTH Quarter		
		Capacity	Used	% Util.	Capacity	Used	% Util.
508	Grace Lutheran Church 9625 NE 8th Street, Bellevue 98009 10/78; 11/98 M, 8/00 M	50	49	99%	50	43	86%
509	Holy Spirit Lutheran Church 10021 NE 124th St, Kirkland 98034 5/85; 07/07 M	40	18	45%	40	20	50%
510	Klahanie #1 SE Klahanie Blvd & 244th Pl SE, Issaquah 98027 10/85	30	12	40%	30	5	17%
511	Mercer Island Presbyterian Church 3605 84th Ave SE, Mercer Island 98040 11/80	30	19	63%	30	20	67%
512	Mercer Island United Methodist Church 7070 SE 24th St, Mercer Island 98040 3/81; 10/01 M	18	14	80%	18	14	78%

LOT#	East District (continued)	2011 FOURTH Quarter			2010 FOURTH Quarter		
		Capacity	Used	% Util.	Capacity	Used	% Util.
513	Newport Hills Community Church 5833 119th Ave SE, Bellevue 98006 10/79; 11/98 M, 11/99 M; 1/04 M	37	32	87%	37	42	114%
514	Newport Covenant Church 12800 SE Coal Creek Pkwy, Bellevue 98006 6/81	75	45	60%	75	45	60%
515	Klahanie #3 Klahanie Dr SE & SE 40th St, Issaquah 98045 10/85	30	1	2%	30	0	0%
516	South Mercer Center, LLC @ Mercer Island QFC 84 Ave SE & SE 68th St, Mercer Island 98040 9/85	21	5	22%	21	8	38%
519	St Luke's Lutheran Church - Bellevue 3030 Bellevue Way NE, Bellevue 98004 10/80	30	6	21%	30	7	23%
520	St Thomas Episcopal Church 8329 NE 12th St, Medina 98039 10/78; 12/11 M	64	27	81%	33	31	94%
Capacity was 33 spaces in 4th Quarter. Capacity changed to 64 spaces in mid-December.							
538	Bellevue Christian Reformed Church 1221 - 148th NE, Bellevue 98007 5/97	20	1	3%	20	1	5%
539	St Andrew's Lutheran Church 2650 - 148th Ave SE, Bellevue 98007 9/97	20	11	57%	20	5	25%
540	Tibbetts Valley Park 965 - 12th Ave NW, Issaquah 98027 10/97; 5/00 E; 2/06 M*	27	3	12%	27	6	22%
551	Eastgate Congregational Church 15318 SE Newport Way, Bellevue 98006 5/04	20	9	45%	20	5	25%
559	Woodinville Unitarian Universalist Church 19020 Woodinville/Duvall Rd, Woodinville 98072 4/05	30	0	0%	30	0	0%
560	Cottage Lake Assembly of God 15737 Avondale Road, Woodinville 98072 3/05; 1/06M	20	9	43%	20	11	55%
584	Bellevue Foursquare Church 2015 Richards Rd, Bellevue 98005 6/95; 10/04 M	35	5	14%	35	1	3%
588	Sammamish Hills Lutheran Church 22818 SE 8th St, Sammamish 98074 1/96; 1/02 M; 1/04 M	54	35	65%	54	16	30%
597	Korean Covenant Church 14220 Juanita/Woodinville Way NE, Kirkland 98034 1/07	30	15	50%	30	12	40%
599	Redwood Family Church 11500 Redmond-Woodinville Rd NE, Redmond 98052 12/07	10	1	7%	10	0	0%
631	Snoqualmie Community Park 35016 SE Ridge Street, Snoqualmie 98065 9/08	20	6	32%	20	7	35%
632	Redmond Ridge 22816 NE Marketplace Drive, Redmond 98053 1/11	70	4	6%	Not Open		
East District Leased Park-and-Ride Totals		781	327	44%	680	299	44%

LOT#	SOUTH DISTRICT	2011 FOURTH Quarter			2010 FOURTH Quarter		
		Capacity	Used	% Util.	Capacity	Used	% Util.
521	Kent Covenant Church 12010 SE 240th St, Kent 98031 10/96	20	NA		20	9	45%
523	Farmer's Park SE 436th St & 228th Ave SE, Enumclaw 98022 4/82	25	4	17%	25	1	4%
524	City View Church 255 Hardie Ave SW, Renton 98055 4/80	96	44	46%	96	42	44%
527	Kent United Methodist Church 11010 SE 248th St, Kent 98031 6/80; 1/04 M	23	1	3%	23	0	0%
528	Valley View Christian Church 25605 124th Ave SE, Kent 98031 1/88; 1/04 M		Closed 4/1/2011		20	0	0%
530	Nativity Lutheran Church 17707 140th Ave SE, Renton 98058 8/81; 5/99 M	49	13	27%	49	19	39%
531	Our Saviour's Baptist Church 701 S 320th St, Federal Way 98003 11/85; 1/04 M	24	6	24%	24	4	17%
533	Fred Meyer, Renton 365 Renton Center Way SW, Renton 98056 10/96	21	20	95%	21	22	105%
536	New Life Church @ Renton 15711 152nd Ave SE, Renton 98059 6/96	25	15	60%	25	9	36%
541	Sunrise United Methodist Church 150 S 356th St, Federal Way 98003 4/98	25	1	3%	25	1	4%
542	All Saints Lutheran Church 27225 Military Road S, Auburn 98001 6/98	75	59	79%	75	48	64%
543	St Columba's Episcopal Church 26715 Military Road S, Kent 98032 6/98	15	1	7%	15	1	7%
547	St Luke's Lutheran Church - Federal Way 515 S 312th St, Federal Way 98003 7/98	20	4	18%	20	0	0%
550	Beverly Park First Baptist Church 11659 1st Avenue South, Seattle 98168 7/02	12	2	19%	12	3	25%
563	Renton Boeing Lot 12 N 6th St & Park Ave N, Renton 98055 7/06		Closed 7/10/2011		225	158	70%
564	Sunset Park 1306 69th Street SE, Auburn 98092 9/08	10	9	90%	10	3	30%
565	Family Life Center-Church of God 116 Lakeland Hills Way SE, Auburn 98092 9/08	27	1	2%	27	2	7%
569	Renton City Municipal Garage 655 S 2nd St, Renton 98055 6/04	200	163	82%	250	162	65%
570	Fairwood Assembly of God 13120 SE 192nd St, Renton 98058 3/93; 1/04 M	25	10	40%	25	15	60%

LOT#	South District (continued)	2011 FOURTH Quarter			2010 FOURTH Quarter		
		Capacity	Used	% Util.	Capacity	Used	% Util.
577	The Church by the Side of the Road 3455 S 148th St, Seattle 98168 1/95; 1/04 M	28	7	25%	28	5	18%
578	Sacred Heart Church of Enumclaw 1614 Farrelly St, Enumclaw 98022 12/94; 4/08 M	40	22	55%	40	12	30%
579	Kennydale United Methodist 3005 Park Avenue North, Renton 98056 4/95; 7/01 M	50	67	134%	50	51	102%
581	Normandy Park Congregational 19247 - 1st Avenue South, Normandy Park 98166 6/95; 1/04 M	10	1	7%	10	1	10%
583	Cornerstone United Methodist Church 20730 SE 272nd Street, Covington 98042 2/06	20	9	47%	20	6	30%
589	Vashon Episcopal Church of the Holy Spirit** 15420 Vashon Highway SW, Vashon 98070 3/97	23	11	49%	23	9	39%
590	Black Diamond Masonic Temple 32523 - 3rd Ave, Black Diamond 98010 7/97; 10/01 M	30	9	31%	30	10	33%
591	Community Bible Fellowship 11227 Renton Avenue South, Seattle 98178 4/03	29	1	3%	29	2	7%
596	East Hill Friends Church 22600 - 116th Ave SE, Kent 98031 8/06	20	2	12%	20	2	10%
598	Burien Church of God 16640 - 1st Avenue South, Burien 98148 7/07	20	0	0%	20	1	5%
640	St Matthew Lutheran Church 2516 NE 16th St, Renton 98056 10/10	128	111	87%	128	79	62%
660	Burien Municipal Parking Lot 634 SW 151st St, Burien 98166 11/10	Closed 8/27/2011			84	2	2%
667	Four Corners Shopping Center 26920 Maple Valley Highway, Maple Valley 98038 4/11	24	22	90%	Not Open		
737.1	Ober Park Annex (Vashon Parks Department)** 17130 Vashon Hwy SW, Vashon 98070 1/98	9	9	100%	9	8	89%
746.1	Tukwila Interurban Investment (South Auxiliary) 13445 Interurban Ave S, Tukwila 98188 3/93	41	41	100%	41	39	95%
South District Leased Park-and-Ride Totals		1,164	665	57%	1,519	726	48%
LEASED PARK-AND-RIDE SYSTEM TOTALS		2,455	1,406	57%	2,709	1,421	52%

COMBINED PERMANENT / LEASED PARK-AND-RIDE SYSTEM TOTALS		<u>Capacity</u>	<u>Used</u>	<u>% Util.</u>	<u>Capacity</u>	<u>Used</u>	<u>% Util.</u>
		25,110	18,549	74%	25,292	18,116	72%

King County Park-and-Ride Lots Monthly Utilization Report*

October 2011

Lot Number, Park-and-Ride Name, Spaces Available (does not include accessible spaces or spaces reserved for other uses), Spaces Used, Percent Used
(The following information is the result of a once-monthly compilation of data, not a monthly average)

LOT	PERMANENT LOTS	Spaces	Count	% Used	LOT	LEASED LOTS	Spaces	Count	% Used
NORTH DISTRICT					NORTH DISTRICT				
703	I-5/NE 65th Street/Green Lake - 1/79	411	339	82%	501	Bethany Bible Church - 11/9	75	83	111%
704	Kenmore - 10/7	603	601	100%	502	Bethel Lutheran Church - 1/9	40	27	68%
705	North Jackson Park - 3/81	68	67	99%	503	Calvary Christian Assembly Church-11/9	125	81	65%
706	North Seattle - 9/8	143	141	99%	504	Korean Zion Presbyterian Church - 7/9	25	23	92%
709	Shoreline - 10/80	326	183	56%	505	Lamb of God Lutheran Church - 5/8	21	12	57%
710	5th Ave NE/NE 133rd St - 3/81	46	6	13%	544	Prince of Peace Lutheran Church - 6/98	40	8	20%
744	SW Spokane Street - 12/87	55	31	56%	553	Sonrise Evangelical Free Church - 11/0	10	0	0%
749	Spokane/Airpor	25	16	64%	557	Kenmore Community Church - 6/04	15	15	100%
753	Northgate Transit Center - 6/92	296	296	100%	562	Holy Family Church - 4/9	23	4	17%
753.1	Northgate Transit Center Extension - 6/02	398	395	99%	566	Shoreline United Methodist Church -11/8	20	11	55%
753.2	Northgate TC Extension, Carpool - 6/02	50	50	100%	576	Aurora Church of the Nazarene - 1/95	116	133	115%
754	Aurora Village Transit Center - 9/9	202	202	100%					
758	Northgate Mall Garage - 5/0	280	280	100%					
760	Thornton Place Garage - 4/0	350	316	90%					
EAST DISTRICT					EAST DISTRICT				
701	Bothell - 3/78	220	219	100%	508	Grace Lutheran Church - 10/7	50	50	100%
702	Brickyard Road - 10/8	443	286	65%	509	Holy Spirit Lutheran Church - 5/8	40	25	63%
711	Woodinville - 9/83	438	176	40%	510	Klahanie #1 - 10/8	30	11	37%
712	Bear Creek - 2/8	283	301	106%	511	Mercer Island Presbyterian Church -11/8	30	18	60%
713	Eastgate - 12/7	1614	1373	85%	512	Mercer Island United Methodist Ch.-3/8	18	14	78%
715.1	Evergreen Point Bridge - 11/8	19	29	153%	513	Newport Hills Community Church - 10/7	37	29	78%
717	Houghton - 2/8	470	174	37%	514	Newport Covenant Church - 6/8	75	55	73%
719	Kingsgate - 9/7	502	502	100%	515	Klahanie #3 - 10/8	30	0	0%
720	SR 908/Kirkland Way	20	19	95%	516	Mercer Island QFC Village - 9/8	21	3	14%
722	Newport Hills - 2/82	275	196	71%	519	St. Luke's Lutheran Church (Blvu) -10/8	30	8	27%
724	Overlake - 5/81	203	53	26%	520	St. Thomas Episcopal Church - 10/78	33	26	79%
725	Preston - 3/89	53	37	70%	538	Bellevue Christian Reformed Church-5/9	20	2	10%
726	Redmond - 5/78	377	376	100%	539	St. Andrew's Lutheran Church - 9/97	20	8	40%
727	South Bellevue - 2/8	519	556	107%	540	Tibbetts Valley Park - 10/9	27	2	7%
728	South Kirkland - 9/7	596	599	101%	551	Eastgate Congregational Church - 5/0	20	12	60%
729	Wilburton - 2/81	186	124	67%	559	Woodinville Unitarian Universalist Ch.-3/0	30	0	0%
731	Duvall - 4/01	49	18	37%	560	Cottage Lake Assembly of God - 3/0	20	8	40%
755	Tibbetts Lot	170	14	8%	584	Bellevue Foursquare Church - 6/9	35	7	20%
759	Issaquah Highlands - 2/0	1010	862	85%	588	Sammamish Hills Lutheran Church - 1/96	54	57	106%
761	South Sammamish - 3/0	265	107	40%	597	Korean Covenant Church of Kirkland-1/0	30	12	40%
762	North Bend - 2/11	80	10	13%	599	Redwood Family Church - 12/0	10	1	10%
818	Issaquah TC - 7/08	819	739	90%	631	Snoqualmie Community Park - 9/0	20	9	45%
830	Mercer Island - 1/08	447	447	100%	632	Redmond Ridge - 1/11	70	5	7%
851	Overlake TC at NE 40th - 4/0	170	175	103%					
SOUTH DISTRICT					SOUTH DISTRICT				
730	Auburn - 10/77	358	173	48%	521	Kent Covenant Church - 10/9	20	NA	
732	Burien - 4/78	488	116	24%	523	Farmer's Park - 4/82	25	4	16%
733	Federal Way/S. 320th St - 11/7	877	338	39%	524	City View Church - 4/8	96	49	51%
734	Kent/James St - 10/77	713	105	15%	527	Kent United Methodist Church - 6/8	23	1	4%
735	Kent/Des Moines - 2/8	370	371	100%	530	Nativity Lutheran Church - 8/8	49	12	24%
736	Maple Valley - 9/82	122	114	93%	531	Our Saviour's Baptist Church - 11/8	24	5	21%
737	Ober Park - 11/85**	48	47	98%	533	Renton Fred Meyer - 10/9	21	21	100%
738	Oison/Myers - 9/7	100	130	130%	536	New Life Church @ Renton - 6/96	25	14	56%
739	Peasley Canyon Road/W. Valley Hw	54	48	89%	541	Sunrise United Methodist Church - 4/98	25	0	0%
741	South Federal Way - 6/87	515	274	53%	542	All Saints Lutheran Church - 6/98	75	59	79%
742	Twin Lakes - 6/01	600	82	14%	543	St. Columba's Episcopal Church - 6/98	15	1	7%
743	South Renton - 12/8	373	360	97%	547	St. Luke's Lutheran Ch. (FedWay) - 7/98	20	0	0%
745	Star Lake - 2/81	540	355	66%	550	Beverly Park First Baptist Church - 7/0	12	3	25%
746	Tukwila - 6/86	255	248	97%	564	Sunset Park - 9/08	10	5	50%
747	Valley Center - 11/85**	55	22	40%	565	Family Life Center-Church of God - 9/0	27	1	4%
748	Lake Meridian - 4/94	172	48	28%	569	Renton City Municipal Garage - 6/0	200	131	66%
751	SR 18/Auburn-Blk Diamond Rd - 3/8	26	7	27%	570	Fairwood Assembly of God - 3/9	25	11	44%
752	Tahlequah**	36	35	97%	577	The Church by the Side of the Rd - 1/9	28	8	29%
756	Renton P&R - 8/01	150	142	95%	578	Sacred Heart Church of Enumclaw-12/94	40	17	43%
757	Redondo Heights P&R - 5/0	697	43	6%	579	Kennydale United Methodist - 4/9	50	59	118%
871.1	Tukwila Surface Lot - 3/01	208	186	89%	581	Normandy Park Congregational - 6/95	10	0	0%
872	Kent Garage - 3/02	877	840	96%	583	Cornerstone United Methodist - 1/0	20	4	20%
872.1	Kent Surface Lot - 2/01	224	140	63%	589	Vashon Epis. Ch. of the Holy Spirit - 3/97*	23	13	57%
873	Auburn Garage - 1/02	517	489	95%	590	Black Diamond Masonic Lodge - 7/9	30	9	30%
873.1	Auburn Surface Lot at Auburn Station-9/0	114	114	100%	591	Community Bible Fellowship - 4/0	29	0	0%
877	Federal Way TC - 2/0	1190	1199	101%	596	Easthill Friends Church - 8/0	20	4	20%
890	Tukwila International Blvd Station - 7/0	600	594	99%	598	Burien Church of God - 7/07	20	0	0%
					640	St. Matthew Lutheran Church - 10/1	128	119	93%
					667	Four Corners Shopping Center - 4/1	24	21	88%
					737.1	Ober Park Annex - 1/98**	9	9	100%
					746.1	Tukwila (South auxiliary lot) - 3/9	41	41	100%

NA = Data not available
** = Counted Quarterly

King County Park-and-Ride Lots Monthly Utilization Report*

November 2011

Lot Number, Park-and-Ride Name, Spaces Available (does not include accessible spaces or spaces reserved for other uses), Spaces Used, Percent Used
(The following information is the result of a once-monthly compilation of data, not a monthly average)

LOT	PERMANENT LOTS	Spaces	Count	% Used	LOT	LEASED LOTS	Spaces	Count	% Used
NORTH DISTRICT					NORTH DISTRICT				
703	I-5/NE 65th Street/Green Lake - 1/79	411	378	92%	501	Bethany Bible Church - 11/9	75	78	104%
704	Kenmore - 10/7	603	554	92%	502	Bethel Lutheran Church - 1/9	40	31	78%
705	North Jackson Park - 3/81	68	53	78%	503	Calvary Christian Assembly Church-11/9	125	130	104%
706	North Seattle - 9/8	143	122	85%	504	Korean Zion Presbyterian Church - 7/9	25	25	100%
709	Shoreline - 10/80	326	194	60%	505	Lamb of God Lutheran Church - 5/8	21	13	62%
710	5th Ave NE/NE 133rd St - 3/81	46	17	37%	544	Prince of Peace Lutheran Church - 6/98	40	9	23%
744	SW Spokane Street - 12/87	55	42	76%	553	Sonrise Evangelical Free Church - 11/0	10	0	0%
749	Spokane/Airpor	25	8	32%	557	Kenmore Community Church - 6/04	15	13	87%
753	Northgate Transit Center - 6/92	296	296	100%	562	Holy Family Church - 4/9	23	6	26%
753.1	Northgate Transit Center Extension - 6/02	398	398	100%	566	Shoreline United Methodist Church -11/8	20	9	45%
753.2	Northgate TC Extension, Carpool - 6/02	50	50	100%	576	Aurora Church of the Nazarene - 1/95	116	121	104%
754	Aurora Village Transit Center - 9/9	202	201	100%					
758	Northgate Mall Garage - 5/0	280	280	100%					
760	Thornton Place Garage - 4/0	350	283	81%					
EAST DISTRICT					EAST DISTRICT				
701	Bothell - 3/78	220	218	99%	508	Grace Lutheran Church - 10/7	50	45	90%
702	Brickyard Road - 10/8	443	440	99%	509	Holy Spirit Lutheran Church - 5/8	40	11	28%
711	Woodinville - 9/83	438	234	53%	510	Klahanie #1 - 10/8	30	12	40%
712	Bear Creek - 2/8	283	296	105%	511	Merced Island Presbyterian Church -11/8	30	17	57%
713	Eastgate - 12/7	1614	1342	83%	512	Merced Island United Methodist Ch.-3/8	18	13	72%
715.1	Evergreen Point Bridge - 11/8	19	26	137%	513	Newport Hills Community Church - 10/7	37	34	92%
717	Houghton - 2/8	470	400	85%	514	Newport Covenant Church - 6/8	75	49	65%
719	Kingsgate - 9/7	502	518	103%	515	Klahanie #3 - 10/8	30	1	3%
720	SR 908/Kirkland Way	20	14	70%	516	Merced Island QFC Village - 9/8	21	5	24%
722	Newport Hills - 2/82	275	221	80%	519	St. Luke's Lutheran Church (Blvu) -10/8	30	6	20%
724	Overlake - 5/81	203	62	31%	520	St. Thomas Episcopal Church - 10/78	33	28	85%
725	Preston - 3/89	53	40	75%	538	Bellevue Christian Reformed Church-5/9	20	0	0%
726	Redmond - 5/78	377	376	100%	539	St. Andrew's Lutheran Church - 9/97	20	14	70%
727	South Bellevue - 2/8	519	563	108%	540	Tibbetts Valley Park - 10/9	27	4	15%
728	South Kirkland - 9/7	596	625	105%	551	Eastgate Congregational Church - 5/0	20	7	35%
729	Wilburton - 2/81	186	111	60%	559	Woodinville Unitarian Universalist Ch.-3/0	30	0	0%
731	Duvall - 4/01	49	17	35%	560	Cottage Lake Assembly of God - 3/0	20	8	40%
755	Tibbetts Lot	170	20	12%	584	Bellevue Foursquare Church - 6/9	35	5	14%
759	Issaquah Highlands - 2/0	1010	864	86%	588	Sammamish Hills Lutheran Church - 1/96	54	24	44%
761	South Sammamish - 3/0	265	94	35%	597	Korean Covenant Church of Kirkland-1/0	30	16	53%
762	North Bend - 2/11	80	7	9%	599	Redwood Family Church - 12/0	10	0	0%
818	Issaquah TC - 7/08	819	760	93%	631	Snoqualmie Community Park - 9/0	20	5	25%
830	Merced Island - 1/08	447	447	100%	632	Redmond Ridge - 1/11	70	4	6%
851	Overlake TC at NE 40th - 4/0	170	174	102%					
SOUTH DISTRICT					SOUTH DISTRICT				
730	Auburn - 10/77	358	160	45%	521	Kent Covenant Church - 10/9	20	NA	
732	Burien - 4/78	488	130	27%	523	Farmer's Park - 4/82	25	4	16%
733	Federal Way/S. 320th St - 11/7	877	386	44%	524	City View Church - 4/8	96	39	41%
734	Kent/James St - 10/77	713	146	20%	527	Kent United Methodist Church - 6/8	23	1	4%
735	Kent/Des Moines - 2/8	370	371	100%	530	Nativity Lutheran Church - 8/8	49	14	29%
736	Maple Valley - 9/82	122	119	98%	531	Our Saviour's Baptist Church - 11/8	24	8	33%
737	Ober Park - 11/85**	48	47	98%	533	Renton Fred Meyer - 10/9	21	19	90%
738	Oison/Myers - 9/7	100	117	117%	536	New Life Church @ Renton - 6/96	25	16	64%
739	Peasley Canyon Road/W. Valley Hw	54	43	80%	541	Sunrise United Methodist Church - 4/98	25	1	4%
741	South Federal Way - 6/87	515	261	51%	542	All Saints Lutheran Church - 6/98	75	56	75%
742	Twin Lakes - 6/01	600	80	13%	543	St. Columba's Episcopal Church - 6/98	15	1	7%
743	South Renton - 12/8	373	364	98%	547	St. Luke's Lutheran Ch. (FedWay) - 7/98	20	6	30%
745	Star Lake - 2/81	540	318	59%	550	Beverly Park First Baptist Church - 7/0	12	3	25%
746	Tukwila - 6/86	255	250	98%	564	Sunset Park - 9/08	10	13	130%
747	Valley Center - 11/85**	55	19	35%	565	Family Life Center-Church of God - 9/0	27	0	0%
748	Lake Meridian - 4/94	172	59	34%	569	Renton City Municipal Garage - 6/0	200	195	98%
751	SR 18/Auburn-Blk Diamond Rd - 3/8	26	3	12%	570	Fairwood Assembly of God - 3/9	25	8	32%
752	Tahlequah**	36	29	81%	577	The Church by the Side of the Rd - 1/9	28	7	25%
756	Renton P&R - 8/01	150	145	97%	578	Sacred Heart Church of Enumclaw-12/94	40	12	30%
757	Redondo Heights P&R - 5/0	697	48	7%	579	Kennedydale United Methodist - 4/9	50	75	150%
871.1	Tukwila Surface Lot - 3/01	208	203	98%	581	Normandy Park Congregational - 6/95	10	1	10%
872	Kent Garage - 3/02	877	852	97%	583	Cornerstone United Methodist - 1/0	20	11	55%
872.1	Kent Surface Lot - 2/01	119	117	98%	589	Vashon Epis. Ch. of the Holy Spirit - 3/97*	23	11	48%
873	Auburn Garage - 1/02	517	482	93%	590	Black Diamond Masonic Lodge - 7/9	30	12	40%
873.1	Auburn Surface Lot at Auburn Station-9/0	114	114	100%	591	Community Bible Fellowship - 4/0	29	2	7%
877	Federal Way TC - 2/0	1190	1187	100%	596	Easthill Friends Church - 8/0	20	0	0%
890	Tukwila International Blvd Station - 7/0	600	598	100%	598	Burien Church of God - 7/07	20	0	0%
					640	St. Matthew Lutheran Church - 10/1	128	103	80%
					667	Four Corners Shopping Center - 4/1	24	20	83%
					737.1	Ober Park Annex - 1/98**	9	9	100%
					746.1	Tukwila (South auxiliary lot) - 3/9	41	41	100%

NA = Data not available

** = Counted Quarterly

King County Park-and-Ride Lots Monthly Utilization Report*

December 2011

Lot Number, Park-and-Ride Name, Spaces Available (does not include accessible spaces or spaces reserved for other uses), Spaces Used, Percent Used
(The following information is the result of a once-monthly compilation of data, not a monthly average)

LOT	PERMANENT LOTS	Spaces	Count	% Used	LOT	LEASED LOTS	Spaces	Count	% Used
NORTH DISTRICT					NORTH DISTRICT				
703	I-5/NE 65th Street/Green Lake - 1/79	411	392	95%	501	Bethany Bible Church - 11/9	75	NA	
704	Kenmore - 10/7	603	NA		502	Bethel Lutheran Church - 1/9	40	NA	
705	North Jackson Park - 3/81	68	63	93%	503	Calvary Christian Assembly Church-11/9	125	NA	
706	North Seattle - 9/8	143	NA		504	Korean Zion Presbyterian Church - 7/9	25	18	72%
709	Shoreline - 10/80	326	200	61%	505	Lamb of God Lutheran Church - 5/8	21	NA	
710	5th Ave NE/NE 133rd St - 3/81	46	19	41%	544	Prince of Peace Lutheran Church - 6/98	40	NA	
744	SW Spokane Street - 12/87	55	46	84%	553	Sonrise Evangelical Free Church - 11/0	10	0	0%
749	Spokane/Airpor	25	13	52%	557	Kenmore Community Church - 6/04	15	NA	
753	Northgate Transit Center - 6/92	296	NA		562	Holy Family Church - 4/9	23	9	39%
753.1	Northgate Transit Center Extension - 6/02	398	NA		566	Shoreline United Methodist Church -11/8	20	NA	
753.2	Northgate TC Extension, Carpool - 6/02	50	NA		576	Aurora Church of the Nazarene - 1/95	116	118	102%
754	Aurora Village Transit Center - 9/9	202	199	99%					
758	Northgate Mall Garage - 5/0	280	NA						
760	Thornton Place Garage - 4/0	350	NA						
EAST DISTRICT					EAST DISTRICT				
701	Bothell - 3/78	220	218	99%	508	Grace Lutheran Church - 10/7	50	53	106%
702	Brickyard Road - 10/8	443	278	63%	509	Holy Spirit Lutheran Church - 5/8	40	18	45%
711	Woodinville - 9/83	438	208	47%	510	Klahanie #1 - 10/8	30	13	43%
712	Bear Creek - 2/8	283	294	104%	511	Merced Island Presbyterian Church -11/8	30	22	73%
713	Eastgate - 12/7	1614	1424	88%	512	Merced Island United Methodist Ch.-3/8	18	16	89%
715.1	Evergreen Point Bridge - 11/8	19	36	189%	513	Newport Hills Community Church - 10/7	37	34	92%
717	Houghton - 2/8	470	304	65%	514	Newport Covenant Church - 6/8	75	31	41%
719	Kingsgate - 9/7	502	423	84%	515	Klahanie #3 - 10/8	30	1	3%
720	SR 908/Kirkland Way	20	16	80%	516	Merced Island QFC Village - 9/8	21	6	29%
722	Newport Hills - 2/82	275	230	84%	519	St. Luke's Lutheran Church (Blvu) -10/8	30	5	17%
724	Overlake - 5/81	203	75	37%	520	St. Thomas Episcopal Church - 10/78	33	26	79%
725	Preston - 3/89	53	40	75%	538	Bellevue Christian Reformed Church-5/9	20	0	0%
726	Redmond - 5/78	377	374	99%	539	St. Andrew's Lutheran Church - 9/97	20	12	60%
727	South Bellevue - 2/8	519	552	106%	540	Tibbetts Valley Park - 10/9	27	4	15%
728	South Kirkland - 9/7	596	621	104%	551	Eastgate Congregational Church - 5/0	20	8	40%
729	Wilburton - 2/81	186	129	69%	559	Woodinville Unitarian Universalist Ch.-3/0	30	0	0%
731	Duvall - 4/01	49	17	35%	560	Cottage Lake Assembly of God - 3/0	20	10	50%
755	Tibbetts Lot	170	20	12%	584	Bellevue Foursquare Church - 6/9	35	3	9%
759	Issaquah Highlands - 2/0	1010	866	86%	588	Sammamish Hills Lutheran Church - 1/96	54	24	44%
761	South Sammamish - 3/0	265	111	42%	597	Korean Covenant Church of Kirkland-1/0	30	17	57%
762	North Bend - 2/11	80	6	8%	599	Redwood Family Church - 12/0	10	1	10%
818	Issaquah TC - 7/08	819	771	94%	631	Snoqualmie Community Park - 9/0	20	5	25%
830	Merced Island - 1/08	447	447	100%	632	Redmond Ridge - 1/11	70	4	6%
851	Overlake TC at NE 40th - 4/0	170	173	102%					
SOUTH DISTRICT					SOUTH DISTRICT				
730	Auburn - 10/77	358	NA		521	Kent Covenant Church - 10/9	20	NA	
732	Burien - 4/78	488	125	26%	523	Farmer's Park - 4/82	25	5	20%
733	Federal Way/S. 320th St - 11/7	877	349	40%	524	City View Church - 4/8	96	NA	
734	Kent/James St - 10/77	713	NA		527	Kent United Methodist Church - 6/8	23	0	0%
735	Kent/Des Moines - 2/8	370	345	93%	530	Nativity Lutheran Church - 8/8	49	13	27%
736	Maple Valley - 9/82	122	115	94%	531	Our Saviour's Baptist Church - 11/8	24	4	17%
737	Ober Park - 11/85**	48	49	102%	533	Renton Fred Meyer - 10/9	21	NA	
738	Oison/Myers - 9/7	100	113	113%	536	New Life Church @ Renton - 6/96	25	NA	
739	Peasley Canyon Road/W. Valley Hw	54	49	91%	541	Sunrise United Methodist Church - 4/98	25	1	4%
741	South Federal Way - 6/87	515	246	48%	542	All Saints Lutheran Church - 6/98	75	63	84%
742	Twin Lakes - 6/01	600	81	14%	543	St. Columba's Episcopal Church - 6/98	15	1	7%
743	South Renton - 12/8	373	NA		547	St. Luke's Lutheran Ch. (FedWay) - 7/98	20	5	25%
745	Star Lake - 2/81	540	292	54%	550	Beverly Park First Baptist Church - 7/0	12	1	8%
746	Tukwila - 6/86	255	NA		564	Sunset Park - 9/08	10	NA	
747	Valley Center - 11/85**	55	27	49%	565	Family Life Center-Church of God - 9/0	27	NA	
748	Lake Meridian - 4/94	172	51	30%	569	Renton City Municipal Garage - 6/0	200	NA	
751	SR 18/Auburn-Blk Diamond Rd - 3/8	26	NA		570	Fairwood Assembly of God - 3/9	25	11	44%
752	Tahlequah**	36	25	69%	577	The Church by the Side of the Rd - 1/9	28	6	21%
756	Renton P&R - 8/01	150	NA		578	Sacred Heart Church of Enumclaw-12/94	40	37	93%
757	Redondo Heights P&R - 5/0	697	56	8%	579	Kennydale United Methodist - 4/9	50	NA	
871.1	Tukwila Surface Lot - 3/01	208	202	97%	581	Normandy Park Congregational - 6/95	10	1	10%
872	Kent Garage - 3/02	877	843	96%	583	Cornerstone United Methodist - 1/0	20	13	65%
872.1	Kent Surface Lot - 2/01	119	116	97%	589	Vashon Epis. Ch. of the Holy Spirit - 3/97*	23	10	43%
873	Auburn Garage - 1/02	517	468	91%	590	Black Diamond Masonic Lodge - 7/9	30	7	23%
873.1	Auburn Surface Lot at Auburn Station-9/0	114	114	100%	591	Community Bible Fellowship - 4/0	29	NA	
877	Federal Way TC - 2/0	1190	1177	99%	596	Easthill Friends Church - 8/0	20	3	15%
890	Tukwila International Blvd Station - 7/0	600	593	99%	598	Burien Church of God - 7/07	20	0	0%
					640	St. Matthew Lutheran Church - 10/1	128	NA	
					667	Four Corners Shopping Center - 4/1	24	24	100%
					737.1	Ober Park Annex - 1/98**	9	9	100%
					746.1	Tukwila (South auxiliary lot) - 3/9	41	NA	

NA = Data not available

** = Counted Quarterly