






**NORTH HIGHLINE SUBAREA - ZONING**  
**South Park Sliver by the River**  
 2018 King County Comprehensive Plan


 **R-4 - Residential, 4 DU per acre (4.7 Acres - 33.8%)**


 **RB - Regional Business (3.6 Acres - 25.8%)**


 **I - Industrial (5.6 Acres - 40.4%)**

 **North Highline**

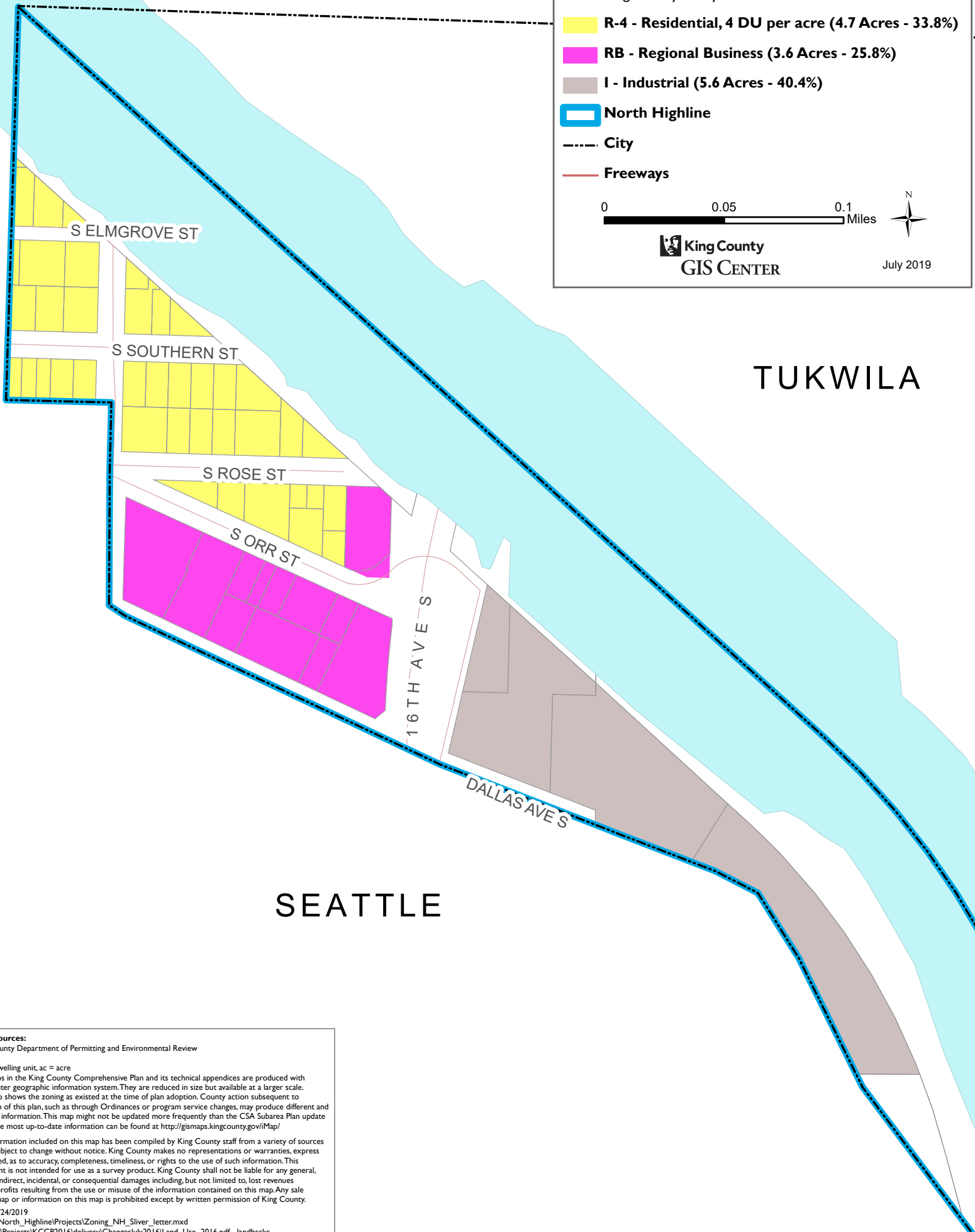
 **City**

 **Freeways**

0 0.05 0.1 Miles 

 **King County GIS CENTER**

July 2019



SEATTLE

TUKWILA

**Data Sources:**  
 King County Department of Permitting and Environmental Review

**Notes:**  
 \* du - dwelling unit, ac = acre  
 The maps in the King County Comprehensive Plan and its technical appendices are produced with a computer geographic information system. They are reduced in size but available at a larger scale. This map shows the zoning as existed at the time of plan adoption. County action subsequent to adoption of this plan, such as through Ordinances or program service changes, may produce different and updated information. This map might not be updated more frequently than the CSA Subarea Plan update cycle. The most up-to-date information can be found at <http://gismaps.kingcounty.gov/iMap/>

The information included on this map has been compiled by King County staff from a variety of sources and is subject to change without notice. King County makes no representations or warranties, express or implied, as to accuracy, completeness, timeliness, or rights to the use of such information. This document is not intended for use as a survey product. King County shall not be liable for any general, special, indirect, incidental, or consequential damages including, but not limited to, lost revenues or lost profits resulting from the use or misuse of the information contained on this map. Any sale of this map or information on this map is prohibited except by written permission of King County.

Date: 7/24/2019  
 P:\ddes\North\_Highline\Projects\Zoning\_NH\_Sliver\_letter.mxd  
 \gisnas1\Projects\KCCP2016\delivery\Changes\July2016\Land\_Use\_2016.pdf landbackc