

Wildlife Habitat Network and Public Ownership 2012

King County Comprehensive Plan, 2012
Chapter Four, Environment

Notes

The maps in the King County Comprehensive Plan and its technical appendices are produced with a computer geographic information system. They are reduced in size but available at a larger scale.

The information included on this map has been compiled by King County staff from a variety of sources and is subject to change without notice. King County makes no representations or warranties, express or implied, as to accuracy, completeness, timeliness, or rights to the use of such information. King County shall not be liable for any general, special, indirect, incidental, or consequential damages including, but not limited to, lost revenues or lost profits resulting from the use or misuse of the information contained on this map. Any sale of this map or information on this map is prohibited except by written permission of King County.



February, 2013











King County

Department of Permitting
and Environmental Review

Date: 2/1/2013
\\gisnas1\projects\ddes\2012_CompPlan\projects\Final_Wildlife_Hab.mxd
\\gisnas1\projects\ddes\2012_CompPlan\delivery\Final_Wildlife_Hab.pdf
mccombsp

Public Lands

- | | |
|---|---|
|  King County Open Space System |  Tribal Lands |
|  State |  Incorporated Areas |
|  Federal |  Wildlife Network |
|  City & Other Jurisdiction |  Wilderness Boundary |

Source: U.S. Forest Service, King County Departments of Assessments, Natural Resources and Parks, and Permitting and Environmental Review