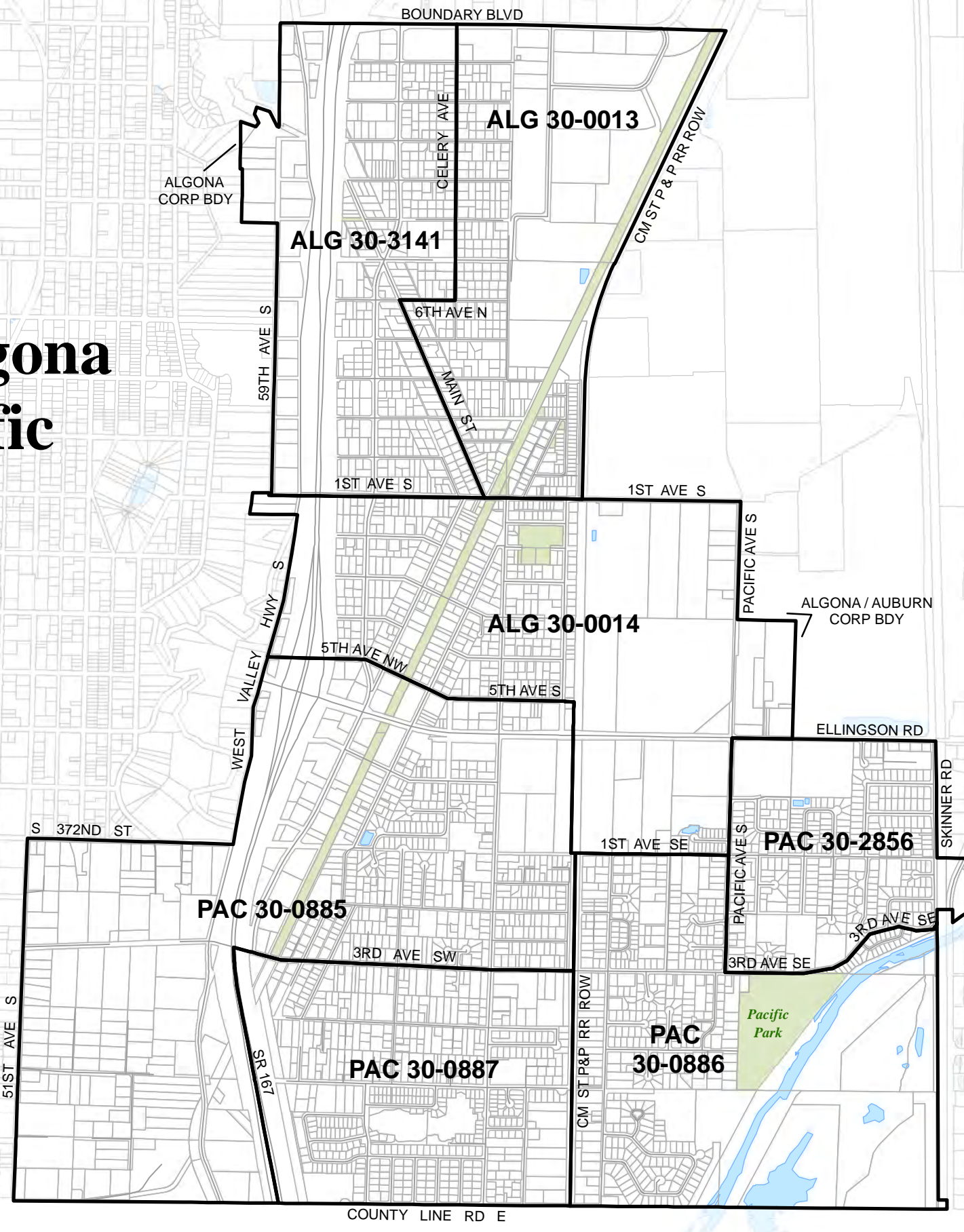


ALGIPAC 2017


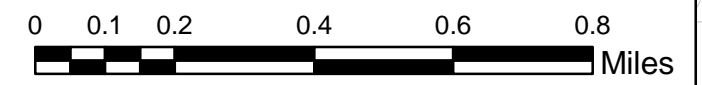
ALGIPAC 2017

Cities of Algona and Pacific

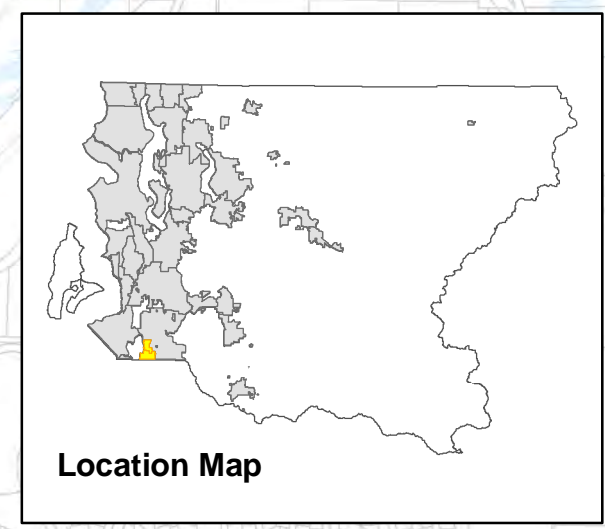


Legend

- 2017 Precinct Boundaries
- Streets
- Parcels
- Water
- Park

Produced by:
GIS Section
Department of Elections
April 2017



The information included on this map has been compiled by King County staff from a variety of sources and is subject to change without notice. King County makes no representations or warranties, express or implied, as to accuracy, completeness, timeliness, or rights to the use of such information. This document is not intended for use as a survey product. King County shall not be liable for any general, special, indirect, incidental, or consequential damages including, but not limited to, lost revenues or lost profits resulting from the use or misuse of the information contained on this map. Any sale of this map or information on this map is prohibited except by written permission of King County.

Path: Y:\Map Series\2017\CityMaps\algona_pacific\algona_pacific.mxd

ALGIPAC 2017

ALGIPAC 2017