





# RapidRide Line proposed routing and stops



## LEGEND

 *RapidRide* Route E Line  
 Other Metro routes

## BUS STOPS

-  *RapidRide* station stop
-  Other *RapidRide* stop
-  Interim stop (during AWW north portal construction, no improvements)
-  Future stop (post E Line implementation)

The information included on this map has been compiled by King County Staff from a variety of sources and is subject to change without notice. King County makes no representations or warranties, express or implied, as to accuracy, completeness, timeliness, or rights to the use of such information. King County shall not be liable for any general, special, indirect, incidental, or consequential damages including, but not limited to, lost revenues or lost profits resulting from the use or misuse of the information contained on this map. Any sale of this map or information on this map is prohibited except by written permission of King County.

Map produced by King County Department  
of Transportation, Transit Division,  
Service Development Section, Service  
Planning Group,  
Flanagc: ELine\_stops\_stopnumbers.pdf

0 0.25 0.5  
Miles  
February 22, 2013



King County

