

**NE Rose Hill
Annexation to Redmond**

Kirkland

Redmond

New Annexation




City: Redmon

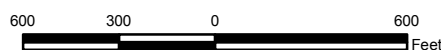
Annexation Name: NE Rose Hill



Department of Development
and Environmental Services

City of Redmon Ordinance 2522. The effective date is March 13, 2010. Boundary Review Board File 2307. The NE Rose Hill annexation is approximately 115 acres, and is located on the West side of Redmond. The East and South boundaries are formed by the City of Redmond. The West boundary is formed by 132nd AVE NE and 134th AVE NE. The North boundary is variously formed by NE 100th ST, NE 102nd ST, and NE 104th ST. The assessed value of the annexation is \$23,697,973.

-  New Annexation
-  Parcels
-  Incorporated Areas



DATE: TUESDAY, APRIL 13, 2010 11:16:44 AM
 M:\PAUL\ARCMAPS\20100413_NEROSHILL_RM_ANNEX.MXD
 M:\MAPS\201004\MCCOMBS\20100413_NEROSHILL_RM_ANNEX.PDF
 MCCOMBS

The information included on this map has been compiled by King County staff from a variety of sources and is subject to change without notice. King County makes no representations or warranties, express or implied, as to accuracy, completeness, timeliness, or rights to the use of such information. This document is not intended for use as a survey product. King County shall not be liable for any general, special, indirect, incidental, or consequential damages including, but not limited to, lost revenues or lost profits resulting from the use or misuse of the information contained on this map. Any sale of this map or information on this map is prohibited except by written permission of King County.