

New Annexation




City: Enumclaw

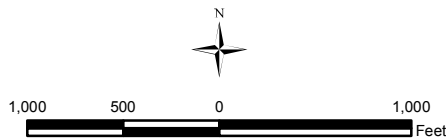
Annexation Name: Enumclaw Expo Center



Department of Development
and Environmental Services

City of Enumclaw Ordinance 2431. The effective date is May 11, 2009. The Enumclaw Expo Center annexation is approximately 64 acres, and is located on the South-East corner of Enumclaw. The North boundary is formed by Enumclaw-Chinook Pass RD. The South boundary is formed by SE 462nd ST (extended). The East boundary is generally formed by Enumclaw. The West boundary is formed by 248th AVE SE.

-  New Annexation
-  Parcels
-  Incorporated Areas



DATE: FRIDAY, AUGUST 7, 2009 2:11:43 PM
 M:\PAUL\ARCMAPS\20090807_ENUMCLAW_EXPO_CENTER_EN_ANNEX.MXD
 M:\MAPS\20098\MCCOMBS\20090807_ENUMCLAW_EXPO_CENTER_EN_ANNEX.PDF
 MCCOMBS

The information included on this map has been compiled by King County staff from a variety of sources and is subject to change without notice. King County makes no representations or warranties, express or implied, as to accuracy, completeness, timeliness, or rights to the use of such information. This document is not intended for use as a survey product. King County shall not be liable for any general, special, indirect, incidental, or consequential damages including, but not limited to, lost revenues or lost profits resulting from the use or misuse of the information contained on this map. Any sale of this map or information on this map is prohibited except by written permission of King County.