






## New Annexation


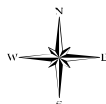
City : Renton

Annexation Name : Springbrook Terrace

Boundary Review Board File 2286. City of Renton ordinance 5447. Effective March 4, 2009. The Springbrook Terrace annexation area is approximately 19.9 acres and is entirely surrounded by the City of Renton. The northern boundary is generally formed by S 192nd St and S 55th St. The southern boundary is variously formed by S 194th St. and S 196th St. (ext.). The western boundary is variously formed by Talbot Road and 97th Ave SE (ext.). The eastern boundary is generally formed by 101st Court SE (ext.). The assessed value of the annexation is \$19,961,000.

### Legend

-  Streets
-  Water Bodies
-  Parcels
-  New Annexation
-  Incorporated Areas



DATE: FRIDAY, MAY 1, 2009 8:05:53 AM  
 M:\PAUL\ARCMAPS\20090501\_SPRINGBROOKTERRACE\_RN\_ANNEX.MXD  
 M:\MAPS\20095\MCCOMBSP\_20090501\_SPRINGBROOKTERRACE\_RN\_ANNEX.PDF  
 MCCOMBSP



**King County**

Department of Development  
and Environmental Services

The information included on this map has been compiled by King County staff from a variety of sources and is subject to change without notice. King County makes no representations or warranties, express or implied, as to accuracy, completeness, timeliness, or rights to the use of such information. King County shall not be liable for any general, special, indirect, incidental, or consequential damages including, but not limited to, lost revenues or lost profits resulting from the use or misuse of the information contained on this map. Any sale of this map or information on this map is prohibited except by written permission of King County.