

## New Annexation




City: Redmond

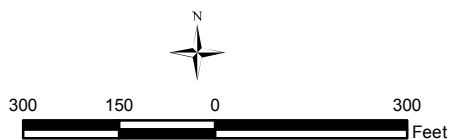
Annexation Name: ROW for NE 124th Street Adjustment



Department of Development  
and Environmental Services

Boundary Review Board File 2407. City of Redmond ordinance 2407. The effective date is July 26, 2008. ROW for NE 124th Street Adjustment annexation is approximately 1.18 acres.

-  New Annexation
-  Parcels
-  Incorporated Areas



DATE: THURSDAY, APRIL 30, 2009 6:27:54 PM  
M:\PAUL\ARCMAPS\20090430\_ROWFORNE124THSTADJ\_RM\_ANNEX.MXD  
M:\MAPS\20094\MCCOMBSP\_20090430\_ROWFORNE124THSTADJ\_RM\_ANNEX.PDF  
MCCOMBSP

The information included on this map has been compiled by King County staff from a variety of sources and is subject to change without notice. King County makes no representations or warranties, express or implied, as to accuracy, completeness, timeliness, or rights to the use of such information. This document is not intended for use as a survey product. King County shall not be liable for any general, special, indirect, incidental, or consequential damages including, but not limited to, lost revenues or lost profits resulting from the use or misuse of the information contained on this map. Any sale of this map or information on this map is prohibited except by written permission of King County.