APPENDIX B
KING COUNTY CONCENTRATION MAPS

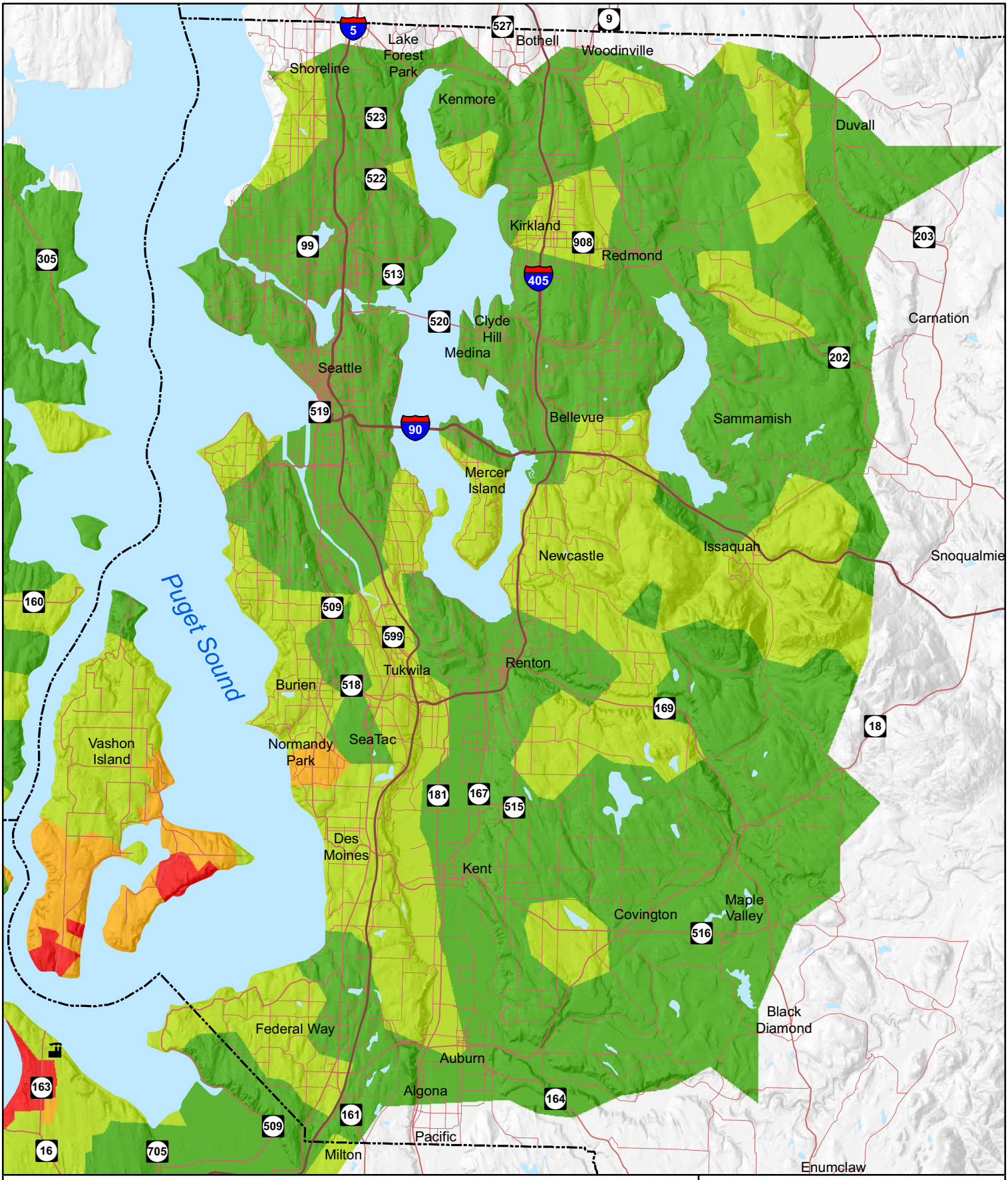

Arsenic Concentrations 0-2"
90th Percentile (mg/kg)

- 0.0 - 20.0
- 20.1 - 100.0
- 100.1 - 200.0
- 200.1 - 1050.0

- Tacoma Smelter Stack
- County Boundaries
- Highways
- Major Roads
- Arterials
- Puget Sound & Lakes

0 Miles 4

N

Figure B-1

Arsenic Concentrations In Soil, 90th Percentile, 0-2 inches, King County

Tacoma Smelter Plume Project

PgG

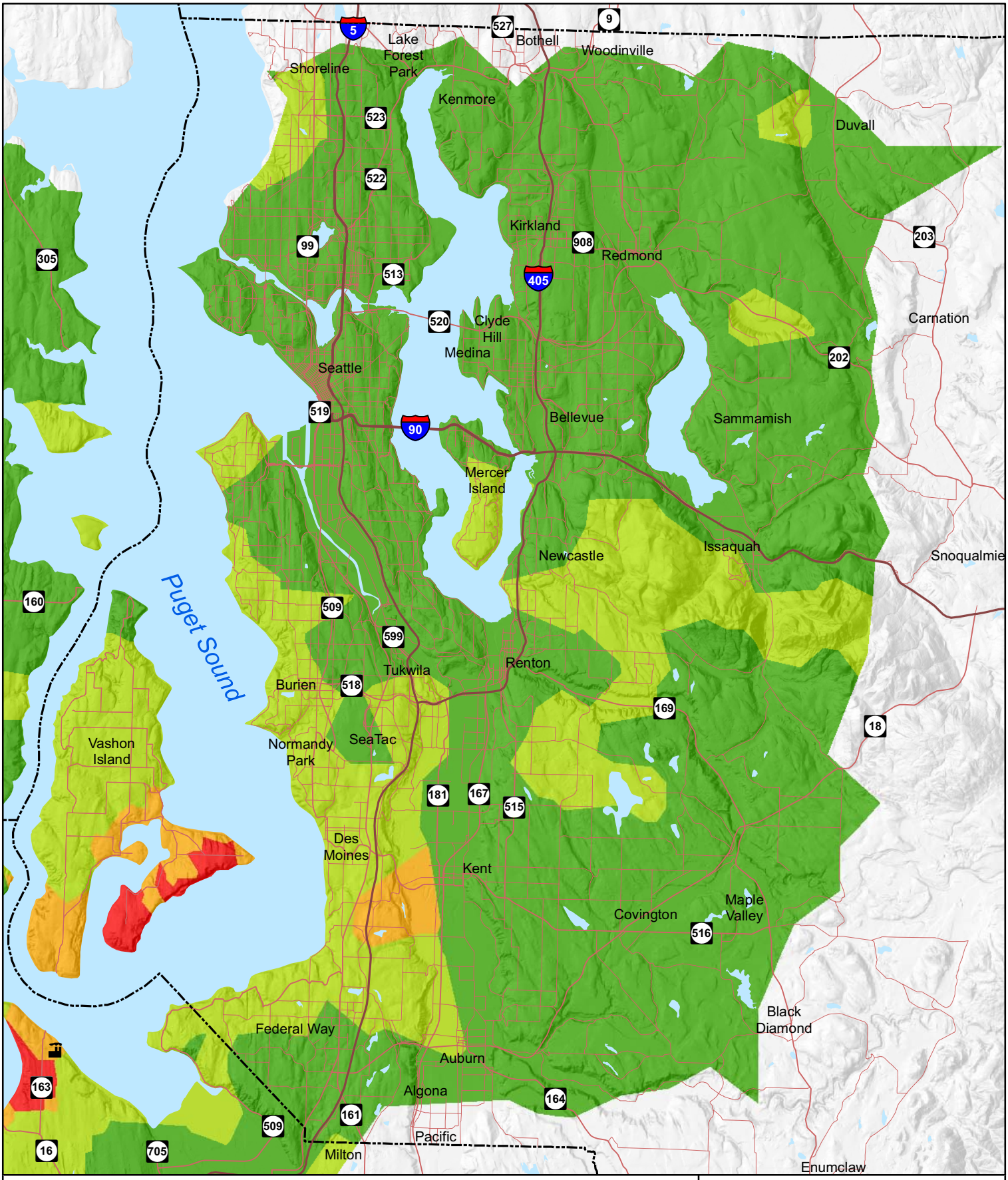

Arsenic Concentrations 0-6"
90th Percentile (mg/kg)

- 0.0 - 20.0
- 20.1 - 100.0
- 100.1 - 200.0
- 200.1 - 1050.0

- Tacoma Smelter Stack
- County Boundaries
- Highways
- Major Roads
- Arterials
- Puget Sound & Lakes

0 Miles 4

N

Figure B-2

Arsenic Concentrations In Soil, 90th Percentile, 0-6 inches, King County

Tacoma Smelter Plume Project

PgG

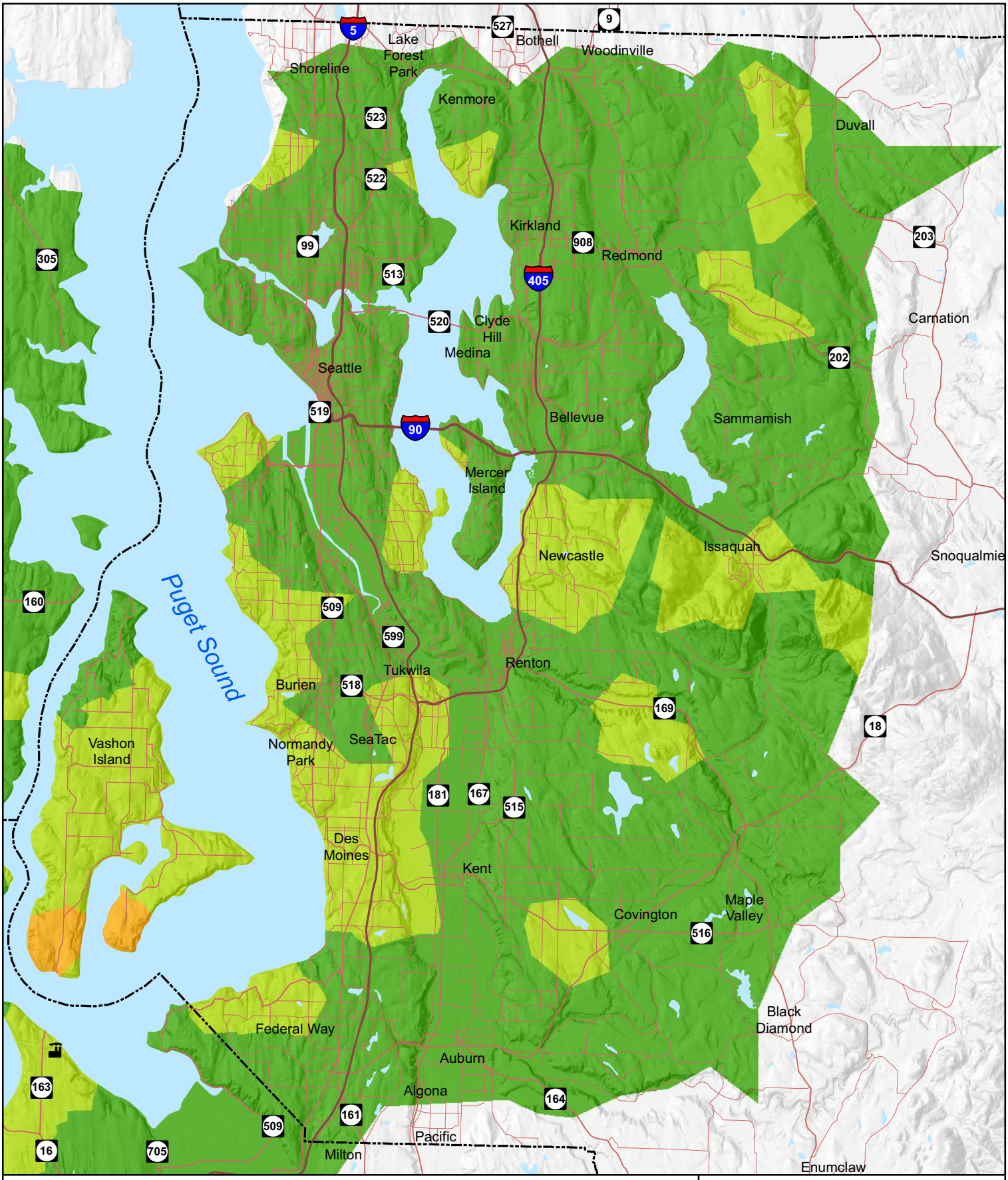

Arsenic Concentrations 0-2"

Median Values (mg/kg)

- 0.0 - 20.0
- 20.1 - 100.0
- 100.1 - 200.0
- 200.1 - 1050.0

- Tacoma Smelter Stack
- County Boundaries
- Highways
- Major Roads
- Arterials
- Puget Sound & Lakes

0 Miles 4

N

Figure B-3

Arsenic Concentrations In Soil, Median, 0-2 inches, King County

Tacoma Smelter Plume Project

PgG

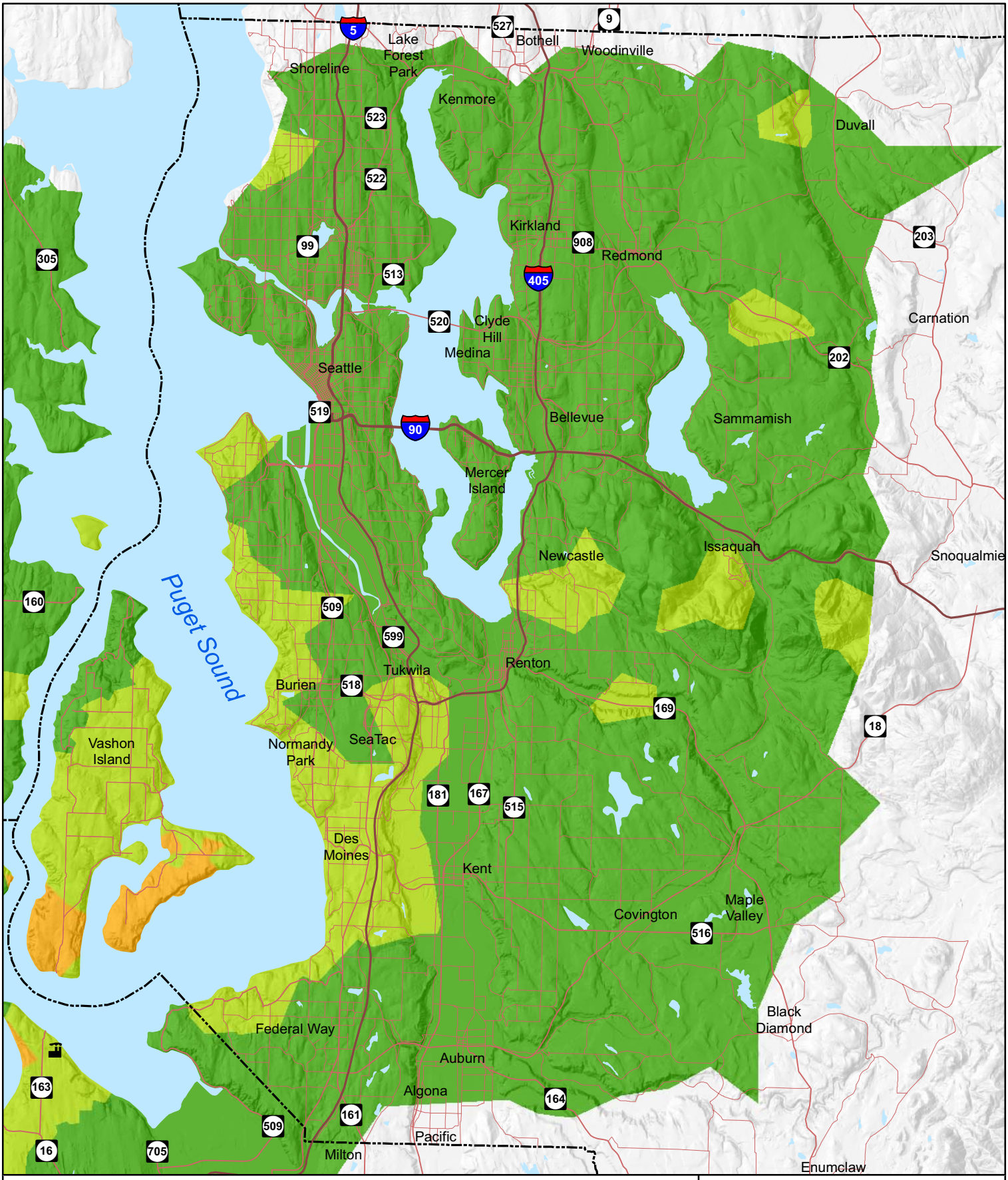

Arsenic Concentrations 0-6"

Median Values (mg/kg)

- 0.0 - 20.0
- 20.1 - 100.0
- 100.1 - 200.0
- 200.1 - 1050.0

- Tacoma Smelter Stack
- County Boundaries
- Highways
- Major Roads
- Arterials
- Puget Sound & Lakes

0 Miles 4

N

Figure B-4

Arsenic Concentrations In Soil, Median, 0-6 inches, King County

Tacoma Smelter Plume Project

PgG