Unintentional Injury Deaths

Unintentional Injury Deaths

•Most recent data (2014): 33.5 deaths per 100,000, including 704 deaths.
•Trend over time: 2000-14: flat
•Description: Includes deaths from any unintentional injury, including drowning, falls, fire, firearms, motor vehicle collision, poisoning, and suffocation
•Healthy People 2020 Goal: 36 per 100,000 or lower

Unintentional injury deaths, King County, 2010-2014 average

	Rate	Lower CI	Upper CI	Count per Year
King County (all ages)	30.7	29.6	31.8	625
AGE				
<18	3.8	3.0	4.7	16
18-24	26.0	22.8	29.7	45
25-44	21.8	20.2	23.5	134
45-64	35.7	33.4	38.0	189
65+	105.8	99.9	111.9	241
GENDER				
Male	41.8	39.9	43.8	393
Female	20.7	19.5	21.9	232
RACE/ETHNICITY				
AIAN	72.7	53.7	98.5	13
Asian	17.0	14.7	19.6	40
Black	38.5	33.4	44.4	45
Hispanic	20.6	16.0	26.7	25
Multiple	14.8	9.9	22.8	10
NHPI	35.4	15.7	82.4	4
White	32.7	31.4	34.0	511
NEIGHBORHOOD POVERTY				
High	41.2	37.7	45.0	107
Medium	30.3	29.0	31.7	394
Low	23.5	21.5	25.7	105
REGION				
East	22.9	21.1	24.9	118
North	31.7	27.6	36.3	46
Seattle	32.2	30.2	34.2	215
South	33.1	31.1	35.1	228
STATE				
Washington State	38.4	37.7	39.0	2742

Comparisons:

Higher than King County rate (yellow)

Lower than King County rate (green)

Notes:

Source: WAState DOH, Center for Health Statistics, Death Certificates.
Prepared by Public Health - Seattle & King County, APDE, 09/2016.
^Rate = cases per 100,000 population, age-adjusted to the 2000 US population.
CI is 95% Confidence Interval.
* Too few cases to protect confidentiality and/or report reliable rates.
§ Too few cases to meet precision standard, interpret with caution.
Persons of Hispanic ethnicity can be of any race and are included in the racial categories.

Unintentional injury deaths
King County, 2010-2014 average

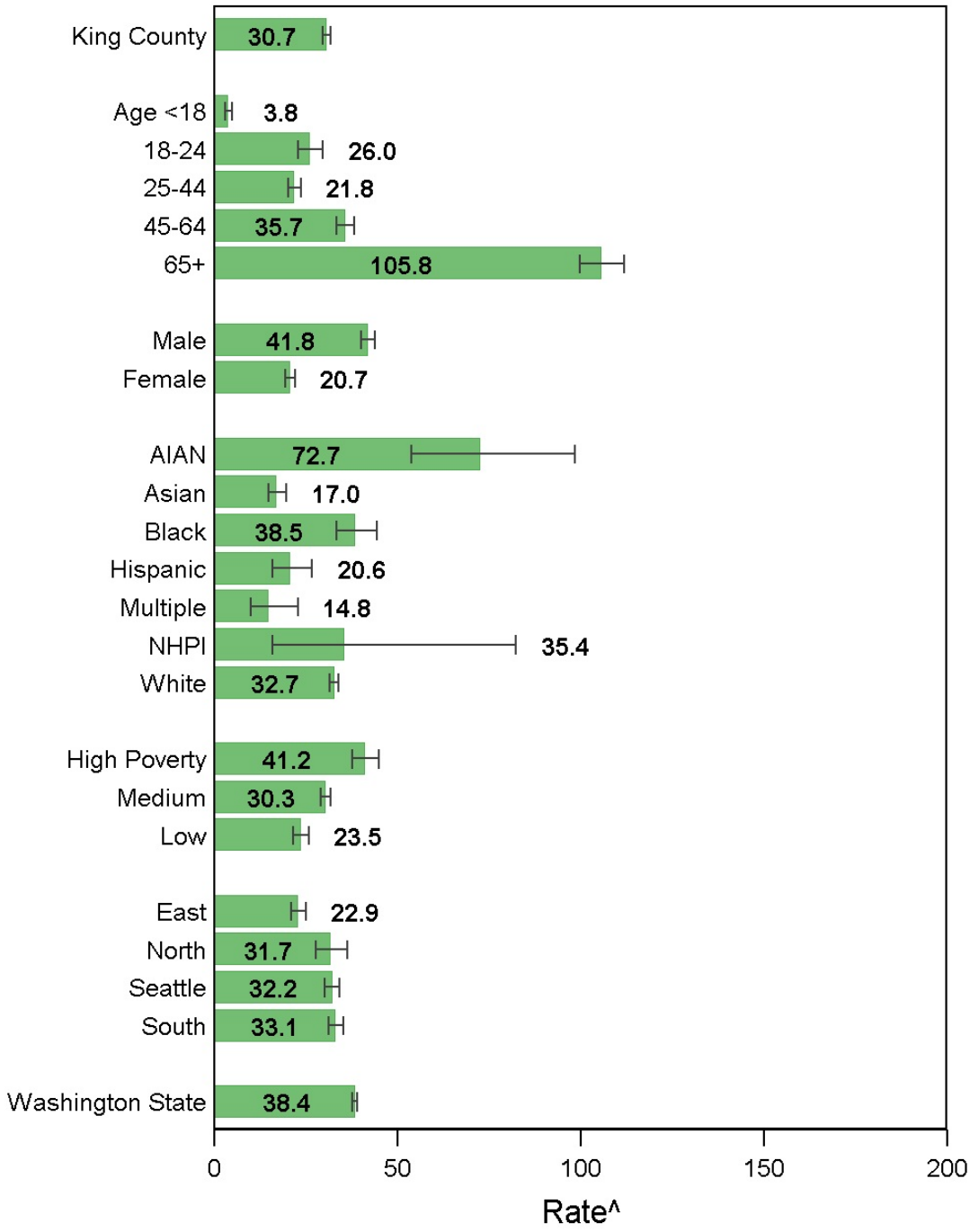

Source: WA State DOH, Center for Health Statistics, Death Certificates.
Prepared by Public Health - Seattle & King County, APDE, 09/2016.
^Rate = cases per 100,000 population, age-adjusted to the 2000 US population.
|------| Confidence interval shows range that includes true value 95% of the time.
* Too few cases to protect confidentiality and/or report reliable rates.
§ Too few cases to meet precision standard, interpret with caution.
Persons of Hispanic ethnicity can be of any race and are included in the racial categories.
Poverty = Neighborhood poverty levels defined by median household income.

Unintentional injury deaths by health reporting areas, King County, 2010-2014 average

	Rate	Lower CI	Upper CI	Count per Year
King County (all ages)	30.7	29.6	31.8	625
Auburn	40.3	33.4	48.2	25
..Auburn-North	39.4	31.0	49.5	15
..Auburn-South	40.9	29.8	55.0	9
Bear Creek/Carnation/Duvall	28.2	21.3	36.9	14
Bellevue	21.4	18.2	25.1	32
..Bellevue-Central	24.6	18.0	33.1	10
..Bellevue-NE	17.1	11.7	24.5	7
..Bellevue-South	20.2	13.2	30.1	6
..Bellevue-West	27.0	19.9	36.4	10
Black Diamond/Enumclaw/SE County	47.5	38.5	58.1	21
Bothell/Woodinville	27.4	20.2	36.6	11
Burien	32.2	25.5	40.3	16
Covington/Maple Valley	26.1	19.3	34.8	11
Des Moines/Normandy Park	31.9	24.7	40.8	15
East Federal Way	35.2	26.2	46.6	11
Fairwood	19.0	10.8	31.7	4
Federal Way	32.3	27.1	38.4	28
..Fed Way-Central/Military Rd	32.6	26.1	40.4	18
..Fed Way-Dash Point/Woodmont	33.3	24.5	44.6	10
Issaquah	25.5	18.5	35.0	10
Kenmore/LFP	34.0	25.8	44.1	12
Kent	33.6	28.7	39.1	36
..Kent-East	35.1	26.4	46.2	12
..Kent-SE	35.2	28.2	43.6	18
..Kent-West	25.8	17.1	38.6	6
Kirkland	23.5	18.9	29.0	19
..Kirkland	22.2	16.6	29.3	11
..Kirkland North	26.4	18.6	36.8	8
Mercer Isle/Pt Cities	21.0	14.5	30.8	9
Newcastle/Four Creeks	36.7	26.5	49.9	9
North Highline	46.8	33.3	65.0	8
Redmond	21.5	15.9	28.6	11
Renton	28.7	24.3	33.7	32
..Renton-East	18.5	11.4	28.7	5
..Renton-North	31.0	22.7	41.7	9
..Renton-South	34.0	27.2	42.2	18
Sammamish	15.2	9.1	24.7	5
SeaTac/Tukwila	37.6	29.9	47.1	17
Seattle	32.2	30.2	34.2	215
..Ballard	32.4	25.3	41.2	16
..Beacon/Gtown/S.Park	34.5	26.9	43.6	15
..Capitol Hill/E.lake	35.1	27.3	45.4	15
..Central Seattle	33.2	26.1	42.1	15
..Delridge	36.9	27.1	49.6	10
..Downtown	68.1	58.2	84.8	35
..Fremont/Greenlake	21.6	16.0	29.5	11
..NE Seattle	26.1	20.6	33.0	16
..North Seattle	39.7	32.1	49.0	21
..NW Seattle	39.1	31.5	48.5	20
..QA/Magnolia	21.4	16.5	27.9	14
..SE Seattle	22.7	16.8	30.1	10
..West Seattle	23.5	18.2	30.4	16
Shoreline	33.7	27.5	41.1	22
Snoqualmie/North Bend/Skykomish	23.9	16.9	33.5	9
Vashon Island	38.8	22.0	66.4	4

Comparisons:

Higher than King County rate (yellow)

Lower than King County rate (green)

Notes:

Source: WAState DOH, Center for Health Statistics, Death Certificates.

Prepared by Public Health - Seattle & King County, APDE, 09/2016.

^Rate = cases per 100,000 population, age-adjusted to the 2000 US population.

CI is 95% Confidence Interval.

* Too few cases to protect confidentiality and/or report reliable rates.

§ Too few cases to meet precision standard, interpret with caution.

Persons of Hispanic ethnicity can be of any race and are included in the racial categories.

Unintentional injury deaths by health reporting areas
King County, 2010-2014 average

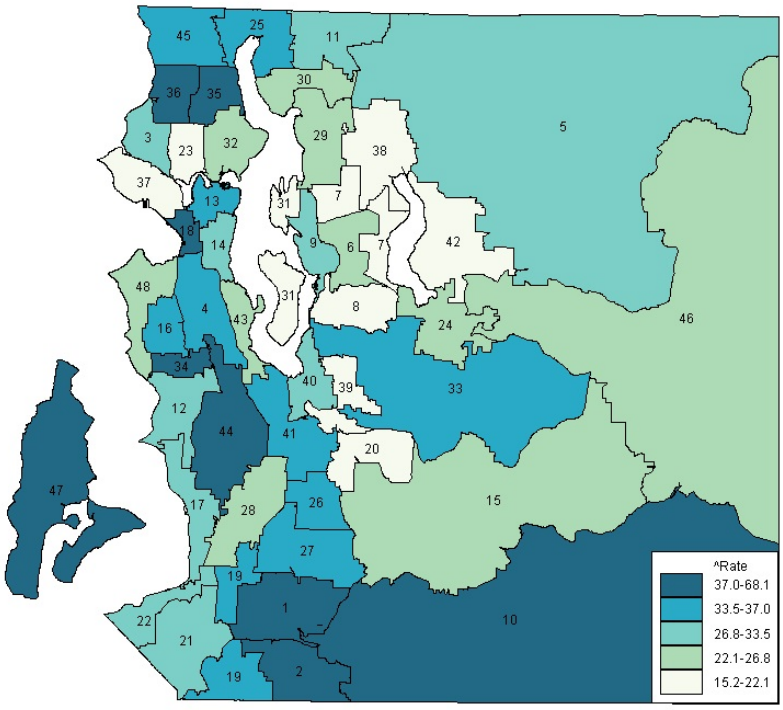

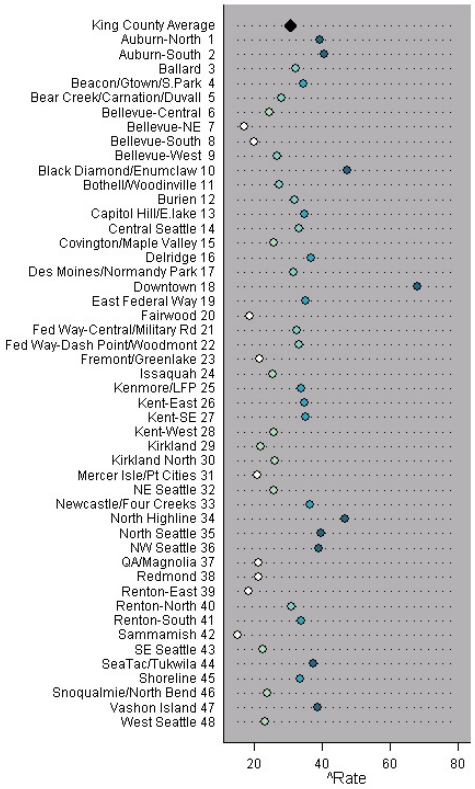

Note: HRA labels on the map match the chart on the right, listed in alphabetical order
Source: WA State DOH, Center for Health Statistics, Death Certificates.
Prepared by Public Health - Seattle & King County, APDE, 09/2016.
^Rate = cases per 100,000 population, age-adjusted to the 2000 US population.

Unintentional injury deaths
King County, 2000-2014, three-year rolling averages

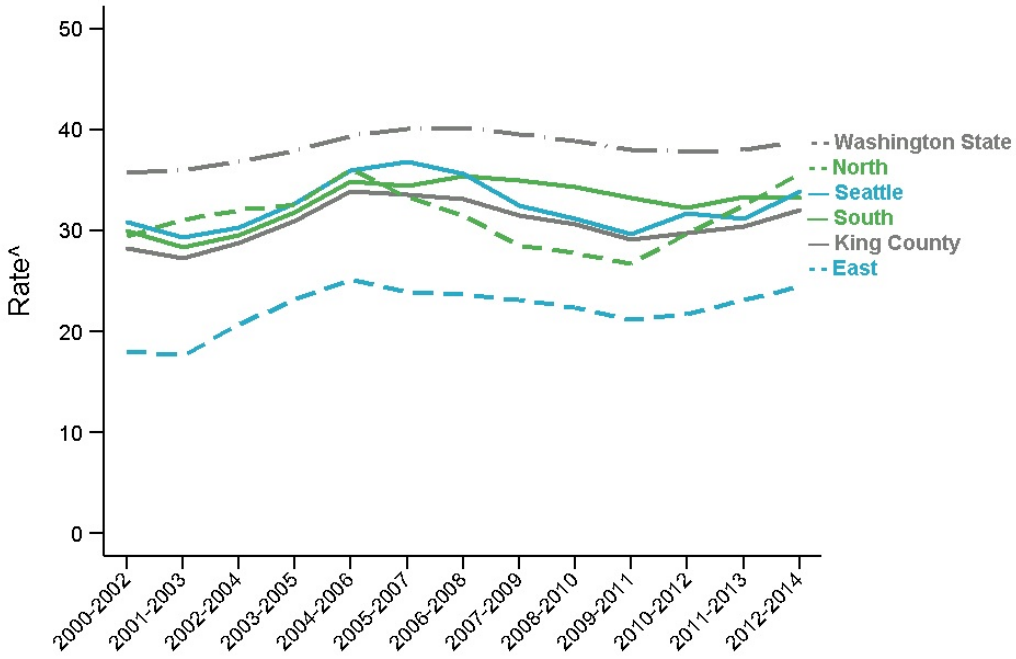

^Rate = cases per 100,000 population, age-adjusted to the 2000 US population.
Trends over time: King County (2000-14: flat); East KC (2000-14: flat); North KC (2000-14: flat); Seattle (2000-14: flat); South KC (2000-14: flat); Washington State (2000-06: rising; 2006-14: flat)
Source: WA State DOH, Center for Health Statistics, Death Certificates.
Prepared by Public Health - Seattle & King County, APDE, 09/2016.