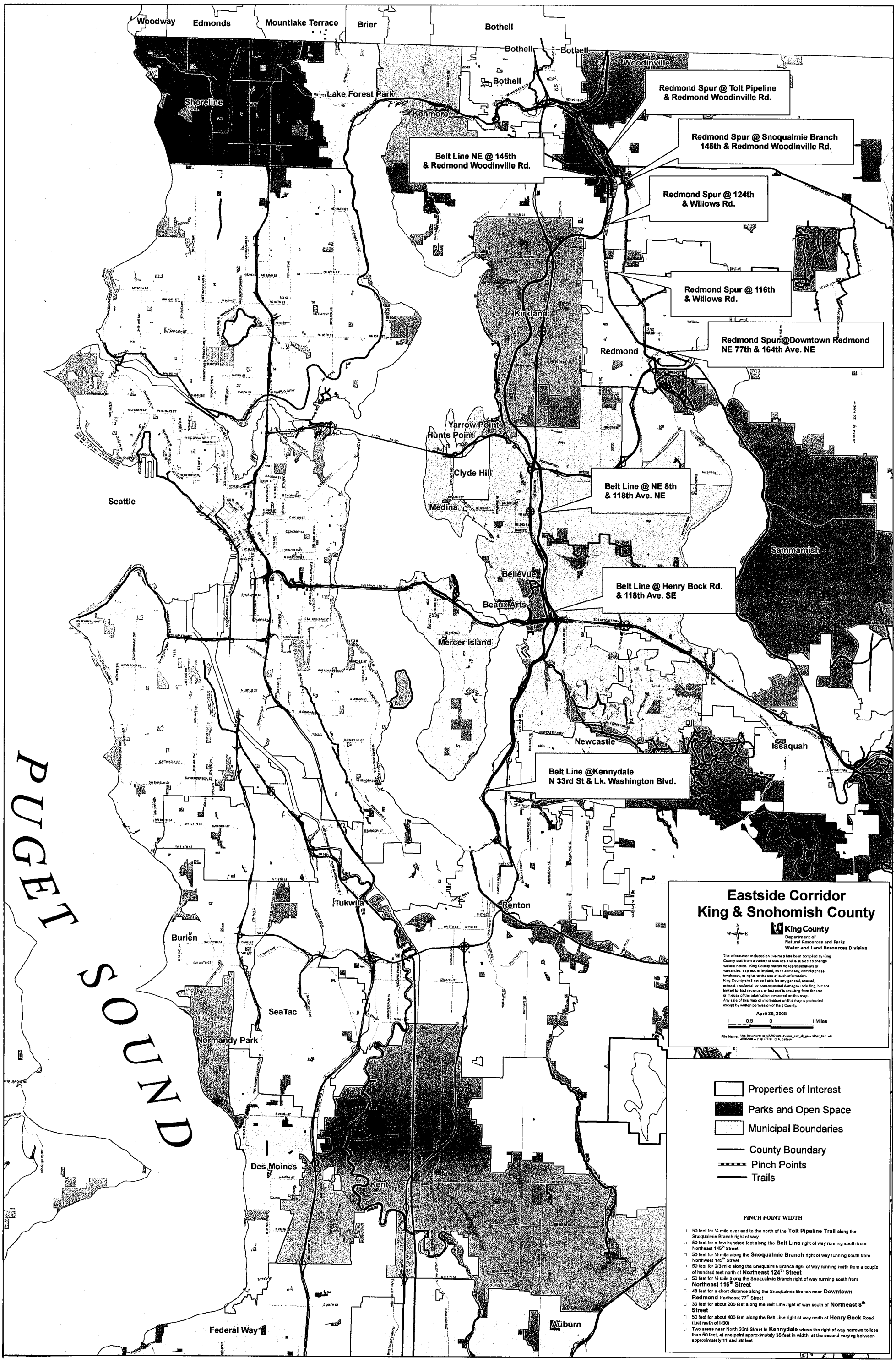
Woodway
Edmonds
Mountlake Terrace
Brier
Bothell
Bothell
Bothell
Bothell
Woodinville
Shoreline
Lake Forest Park
Kenmore
Redmond Spur @ Tolt Pipeline
& Redmond Woodinville Rd.
Redmond Spur @ Snoqualmie Branch
145th & Redmond Woodinville Rd.
Belt Line NE @ 145th
& Redmond Woodinville Rd.
Redmond Spur @ 124th
& Willows Rd.
Redmond Spur @ 116th
& Willows Rd.
Kirkland
Redmond Spur @Downtown Redmond
NE 77th & 164th Ave. NE
Redmond
Yarrow Point
Hunts Point
Clyde Hill
Belt Line @ NE 8th
& 118th Ave. NE
Medina
Seattle
Sammamish
Bellevue
Belt Line @ Henry Bock Rd.
& 118th Ave. SE
Beaux Arts
Mercer Island
Newcastle
Issaquah
Belt Line @Kennydale
N 33rd St & Lk. Washington Blvd.
PUGET SOUND
Tukwila
Renton
Burien
SeaTac
Normandy Park
Des Moines
Kent
Federal Way
Auburn
Eastside Corridor
King & Snohomish County
King County
Department of
Natural Resources and Parks
Water and Land Resources Division
The information included on this map has been compiled by King County staff from a variety of sources and is subject to change without notice. King County makes no representations or warranties, express or implied, as to accuracy, completeness, timeliness, or rights to the use of such information.
King County shall not be liable for any general, special, indirect, incidental, or consequential damages including, but not limited to, lost revenues or lost profits resulting from the use or misuse of the information contained on this map.
Any sale of this map or information on this map is prohibited except by written permission of King County.
April 30, 2008
1 0.5 0 1 Miles
Properties of Interest
Parks and Open Space
Municipal Boundaries
County Boundary
Pinch Points
Trails
PINCH POINT WIDTH
50 feet for ¼ mile over and to the north of the Tolt Pipeline Trail along the Snoqualmie Branch right of way
50 feet for a few hundred feet along the Belt Line right of way running south from Northeast 145th Street
50 feet for ½ mile along the Snoqualmie Branch right of way running south from Northwest 145th Street
50 feet for 2/3 mile along the Snoqualmie Branch right of way running north from a couple of hundred feet north of Northeast 124th Street
50 feet for ½ mile along the Snoqualmie Branch right of way running south from Northeast 116th Street
48 feet for a short distance along the Snoqualmie Branch near Downtown Redmond Northeast 77th Street
39 feet for about 200 feet along the Belt Line right of way south of Northeast 8th Street
50 feet for about 400 feet along the Belt Line right of way north of Henry Bock Road (just north of I-90)
Two areas near North 33rd Street in Kennydale where the right of way narrows to less than 50 feet, at one point approximately 35 feet in width, at the second varying between approximately 11 and 36 feet

Tolt Pipeline

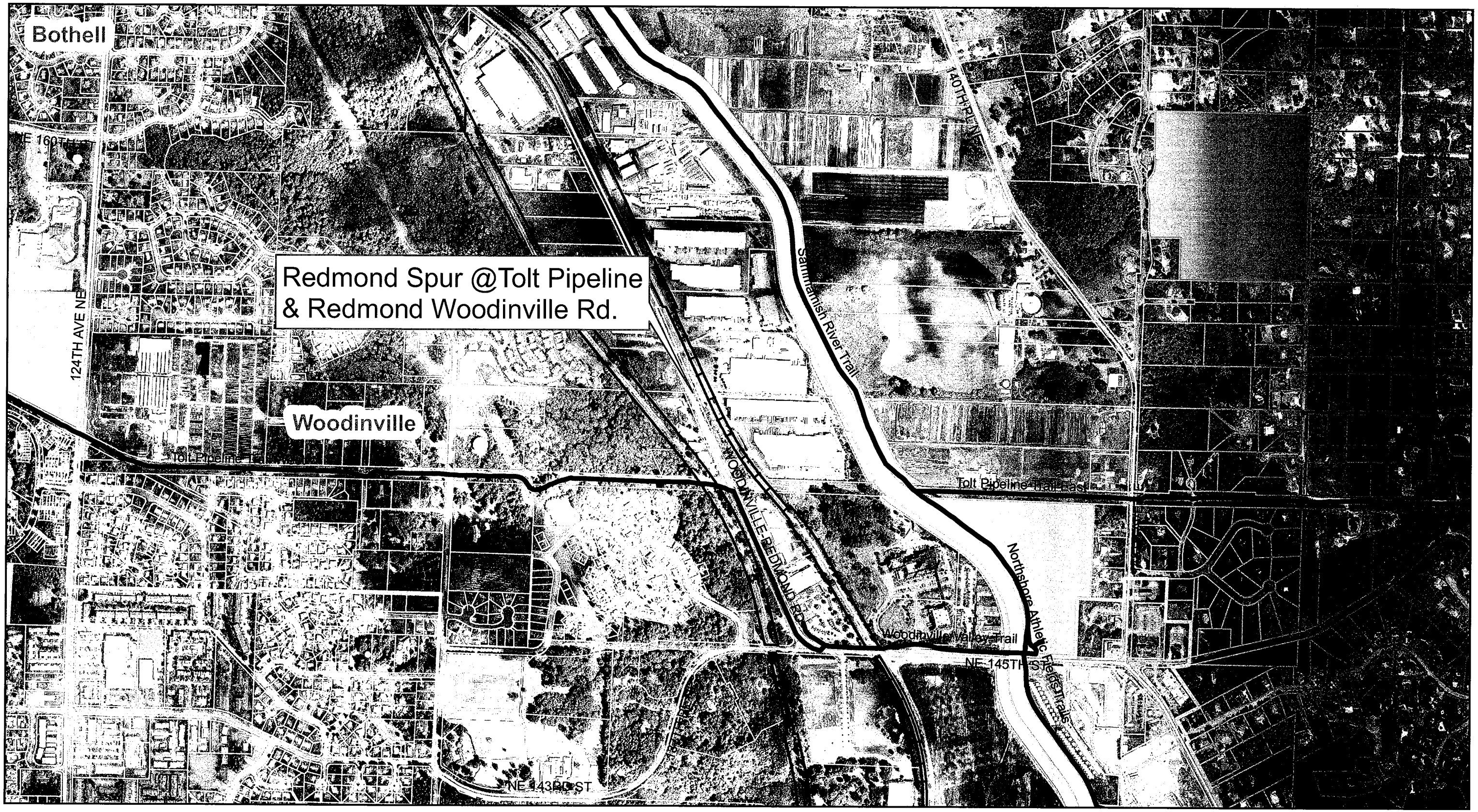

N
W E
S

0 250 500 1,000 1,500 2,000
Feet

Pinch Points
Eastside Corridor Parcels
Municipal Boundaries
King County Parcels
Parks and Open Space
Trails

King County
Department of
Natural Resources and Parks
Water and Land Resources Division

Map Document: (Q:\WLRD\08043\11x17Tolt.mxd)
4/30/2008 -- 11:52:59 AM CAC

Belt Line 145th
Snoqualmie Branch 145th
124th

N
W E
S

0 300 600 1,200
Feet

Pinch Points
Eastside Corridor Parcels
Municipal Boundaries
King County Parcels
Parks and Open space
Trails

King County
Department of
Natural Resources and Parks
Water and Land Resources Division

Map Document: (Q:\WLRD\08043\11x17BeltLineSnoqBranch124thVer2.mxd)
5/1/2008 -- 6:39:34 AM C. A. Carlson

2

116th

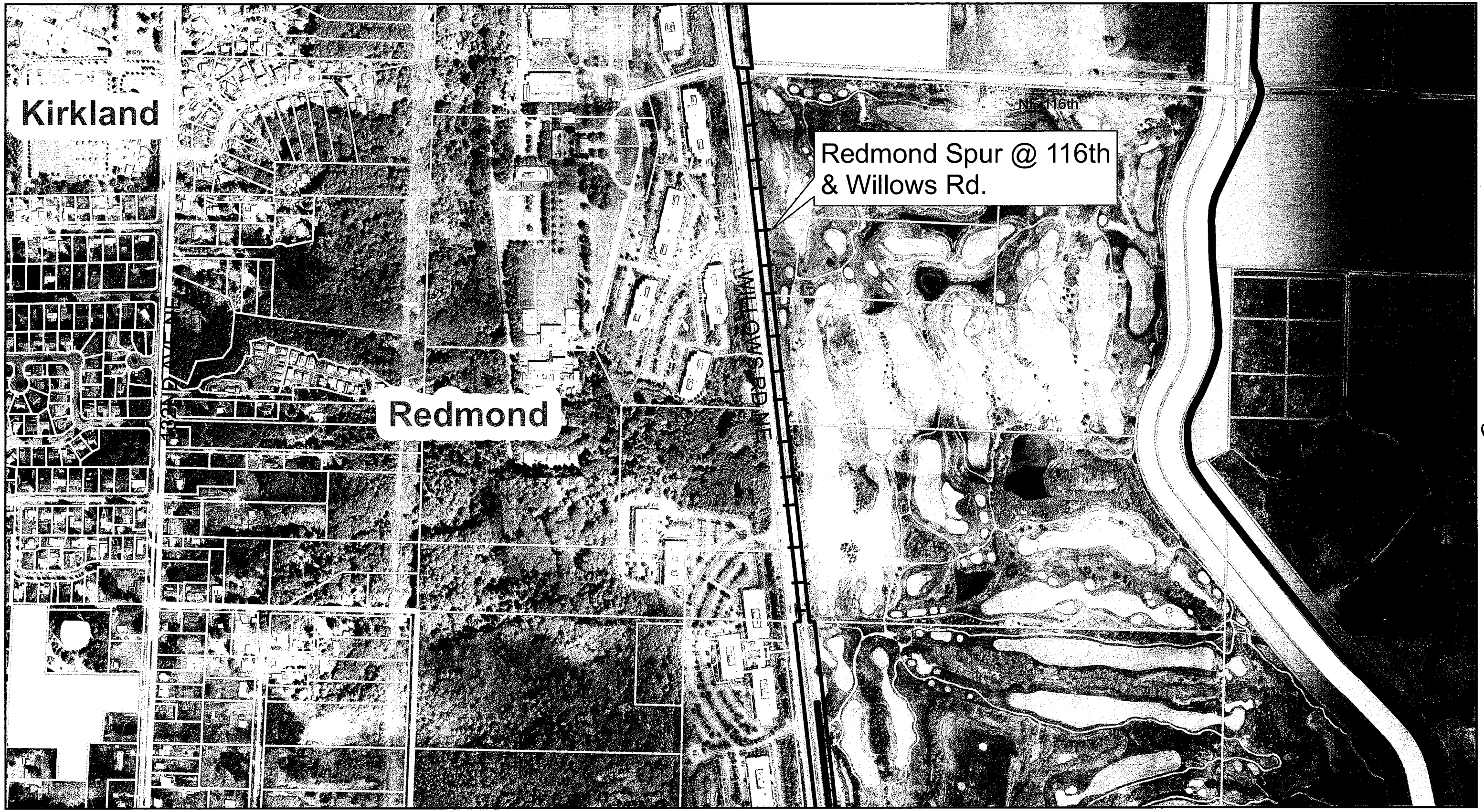

3

N
W E
S

0 300 600 1,200
Feet

Pinch Points
Eastside Corridor Parcels
Municipal Boundaries
King County Parcels
Parks and Open Space
Trails

King County
Department of
Natural Resources and Parks
Water and Land Resources Division

Map Document: (Q:\WLRD\08043\11x17_116th.mxd)
4/30/2008 -- 5:22:29 PM CAC

Downtown Redmond

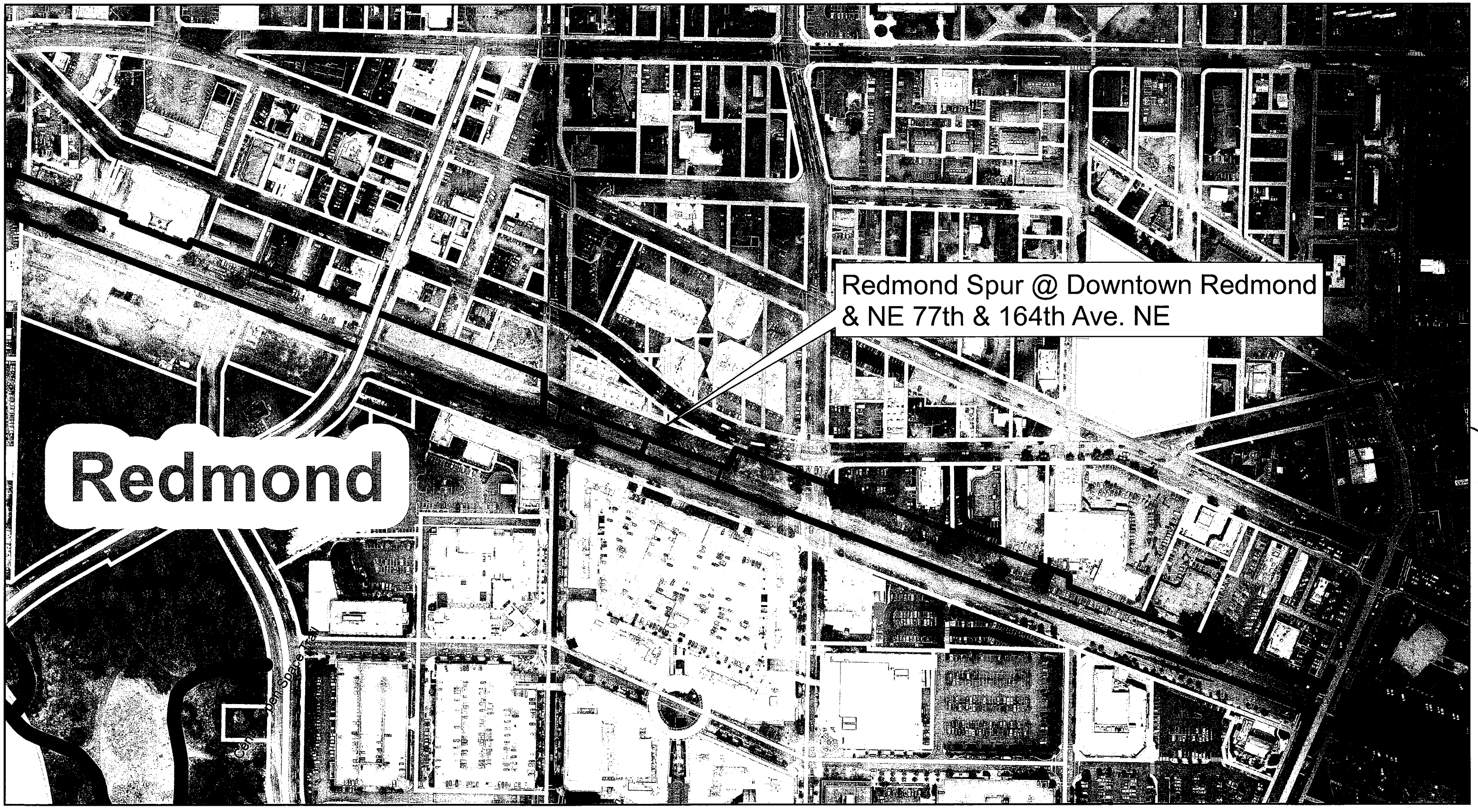

N
W E
S

0 200 400 800 Feet

Pinch Points
Eastside Corridor Parcels
Municipal Boundaries
King County Parcels
Parks and Open Space
Trails

King County
Department of
Natural Resources and Parks
Water and Land Resources Division

Map Document: (Q:\WLRD\08043\11x17DownTownRed.mxd)
5/1/2008 -- 6:48:48 AM C. A. carlson

Belt Line @ NE 8th & 118th

Bellevue

Lake Tradlake Trail

Pinch Points

Eastside Corridor Parcels

Municipal Boundaries

King County Parcels

Parks and Open Space

Trails

N W E S

0 300 600 1,200 Feet

King County
Department of
Natural Resources and Parks
Water and Land Resources Division

Map Document: (Q:\WLRD\08043\11x17BeltLineSnoqBranch.mxd)
4/30/2008 -- 11:24:13 AM CAC

Henry Bock

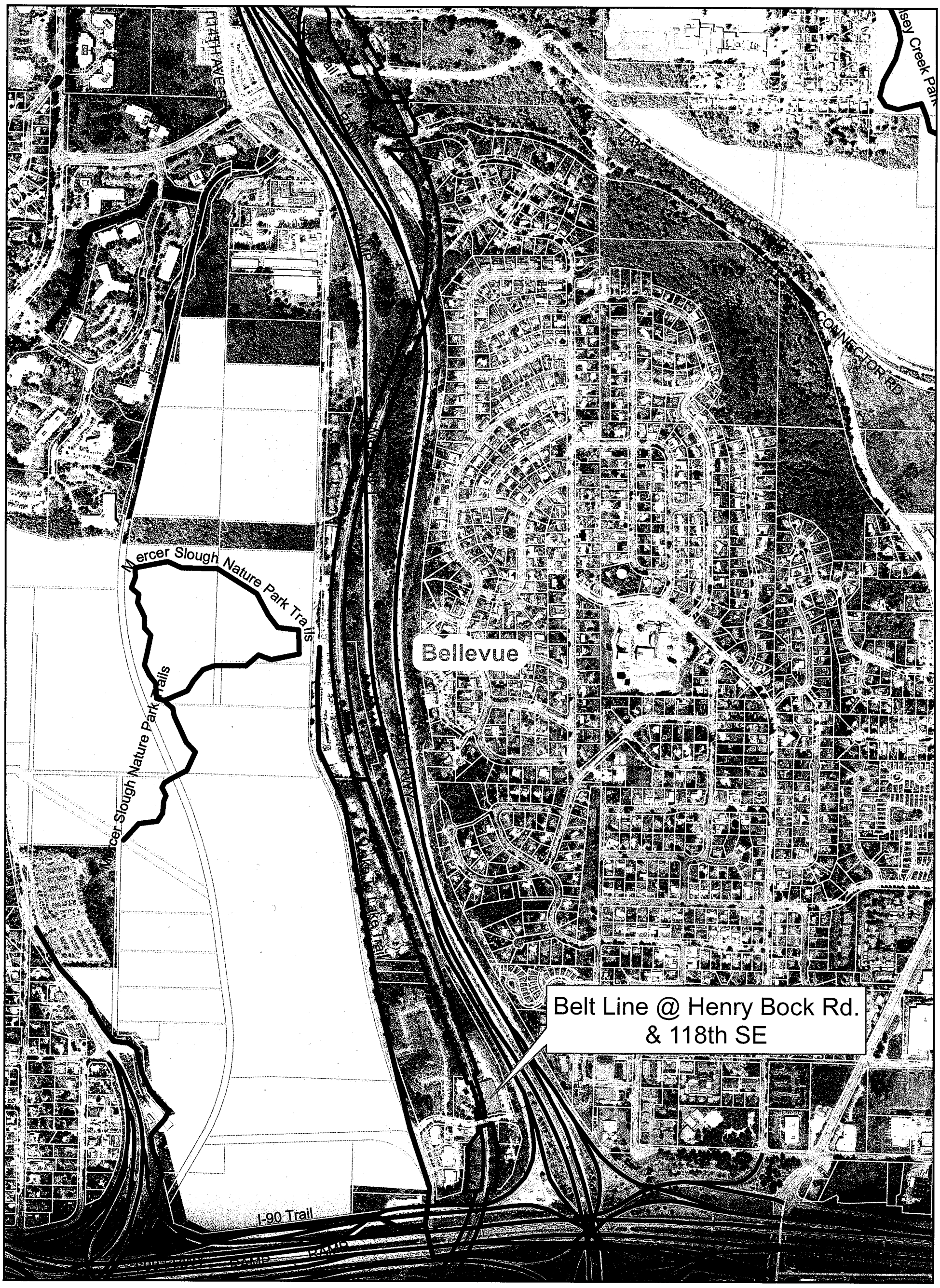

N
W E
S

0 300 600 1,200
Feet

Pinch Points
Eastside Corridor Parcels
Municipal Boundaries
King County Parcels
Parks and Open Space
Trails

King County
Department of
Natural Resources and Parks
Water and Land Resources Division

Map Document: (Q:\WLRD\08043\11x17_HenryBock2.mxd)
4/30/2008 – 5:14:31 PM CAC

Next return to rejoin trail at 1.5 Miles South

Kennydale

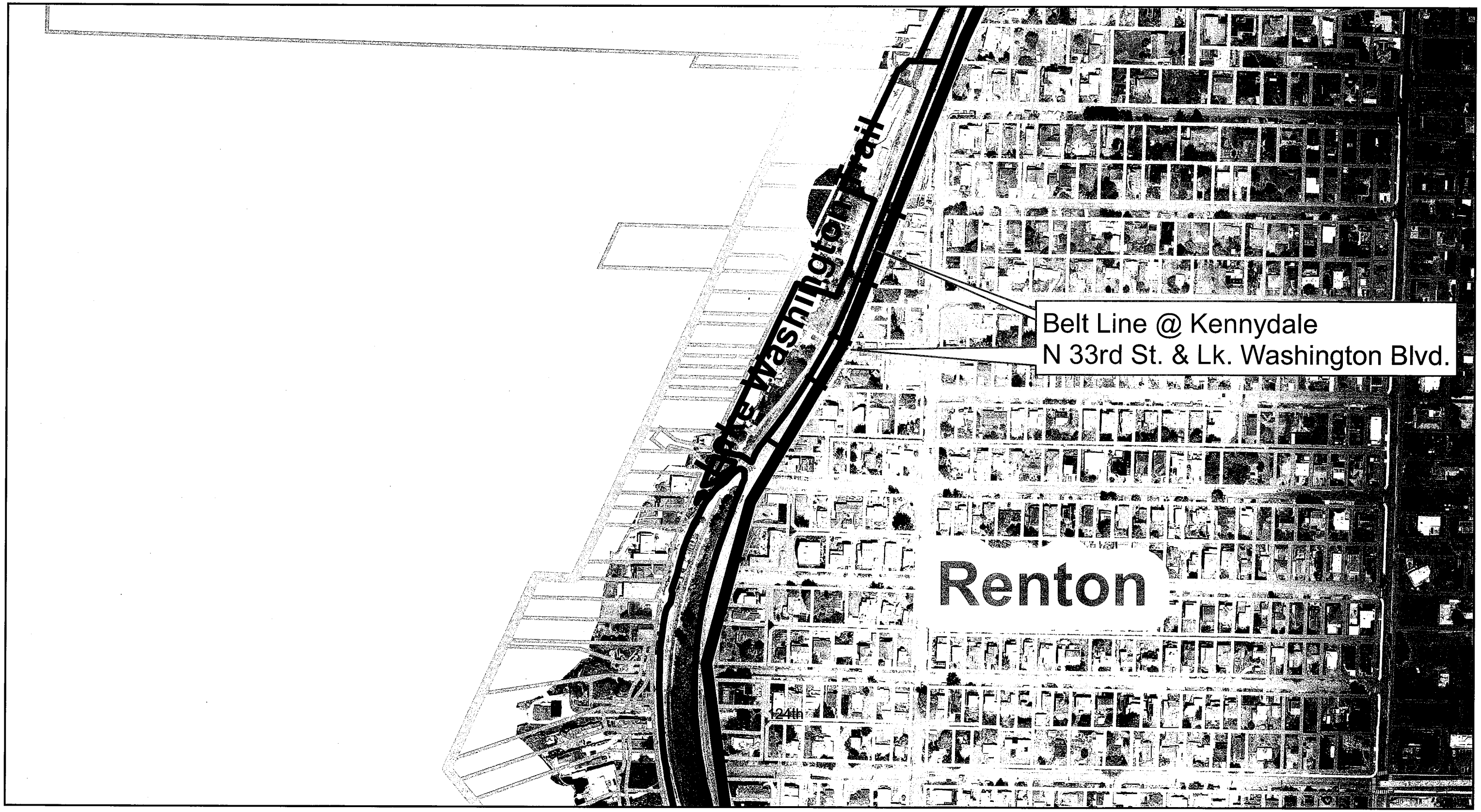

N
W E
S

0 250 500 1,000 Feet

Pinch Points
Eastside Corridor Parcels
Municipal Boundaries
King County Parcels
Parks and Open Space
Trails

King County
Department of
Natural Resources and Parks
Water and Land Resources Division

Map Document: (Q:\WLRD\08043\11x17_Kennydale.mxd)
4/30/2008 -- 3:33:42 PM C.A. Carlson