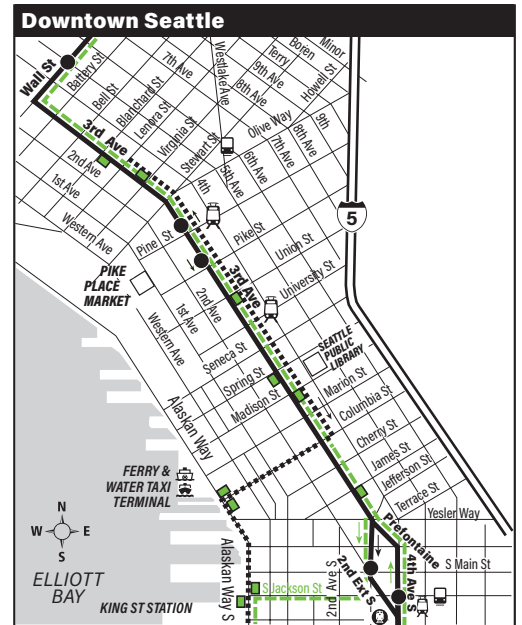
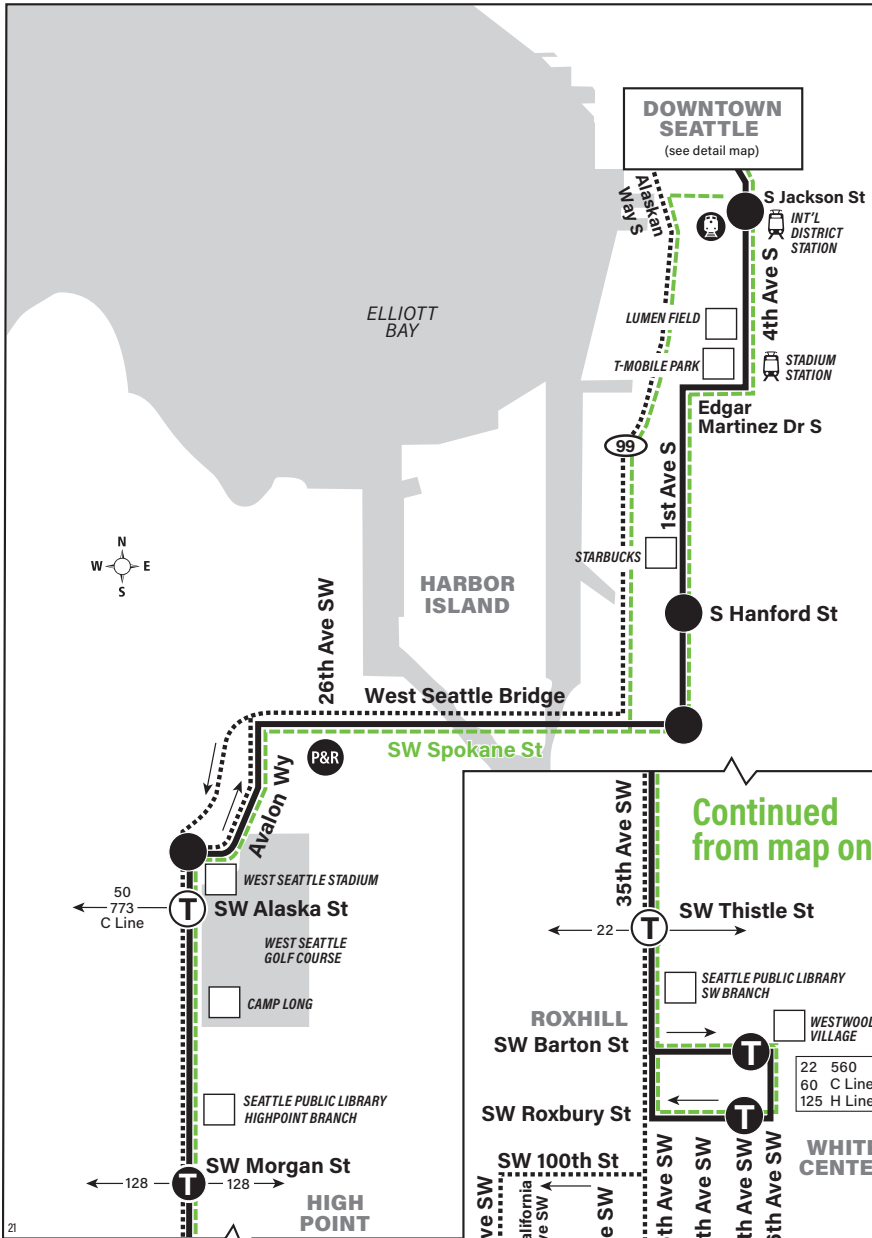


March 30 thru August 30, 2024

Del 30 de marzo al 30 de agosto de 2024

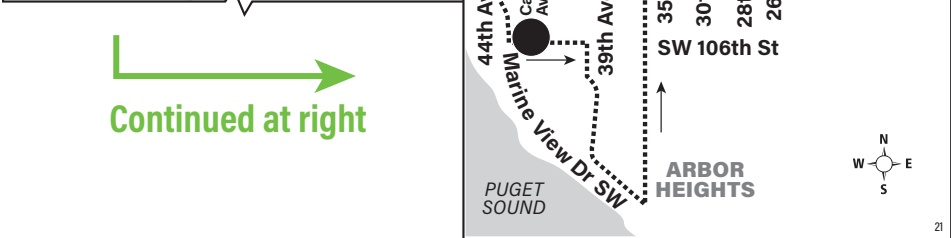
21

Arbor Heights, Roxhill, Westwood Village, High Point, West Seattle, Downtown Seattle



MAP LEGEND / LEYENDA DEL MAPA

- Makes all regular stops. *Hace todas las paradas regulares.*
- Snow route. *Ruta de nieve.*
- Express: Limited or no stops. *Express: Limitado o sin paradas.*
- TIME POINT / Street intersection from which departure times are shown on the schedules. *Intersección de la calle desde donde se muestran los horarios de salida.*
- TRANSFER POINT / PUNTO DE TRANSFERENCIA: Route intersection for transferring to indicated route(s). *Intersección de ruta para la transferencia para indicar la ruta o rutas.*
- TIME POINT & TRANSFER POINT / TIEMPO Y PUNTO DE TRANSFERENCIA
- PARK & RIDE: Free or pay parking area. *Zona de aparcamiento gratuito o de pago.*
- Landmark. *El punto de referencia.*
- 1 Line (Link) *1 Line (Link tren ligero)*
- Streetcar *Tranvía*
- Sounder/AMTRAK train *Sounder/AMTRAK tren*
- Downtown bus stops. *Paradas de autobús del centro.*



Continued at right

Route 21 Monday thru Friday to Downtown Seattle

Servicio de lunes a viernes al centro de Seattle

Westwood Village	Arbor Heights	High Point	West Seattle	SODO	Downtown Seattle		To Route
SW Barton St & 26th Ave SW	SW 106th St & California Ave SW	35th Ave SW & SW Morgan St	35th Ave SW & SW Avalon Way	1st Ave S & S Spokane St	4th Ave S & S Jackson St (island stop)	3rd Ave & Pine St	To Route
Stop #22557	Stop #22380	Stop #22710	Stop #22820	Stop #15190	Stop #619	Stop #590	
4:44	—	4:53	4:57	5:05	5:15	5:22	5
5:16	—	5:25	5:29	5:37	5:47	5:54	5
5:31	—	5:41	5:46	5:54	6:04	6:11	5
5:35bx	5:39x	5:54x	5:58x‡	—	—	6:19cx‡	5
5:46	—	5:56	6:01	6:10	6:20	6:27	5
6:01	—	6:12	6:17	6:26	6:36	6:43	5
6:16	—	6:27	6:32	6:41	6:51	6:58	5
6:27	—	6:38	6:43	6:53	7:03	7:10	5
6:41	—	6:52	6:58	7:09	7:20	7:27	5
6:45bx	6:49x	7:07x	7:13x‡	—	—	7:36cx‡	CB
6:56	—	7:08	7:14	7:25	7:36	7:43	5
7:08	—	7:20	7:26	7:38	7:49	7:56	5
7:25	—	7:37	7:43	7:55	8:06	8:13	5
7:21bx	7:25x	7:46x	7:52x‡	—	—	8:16cx‡	CB
7:39	—	7:52	7:58	8:10	8:21	8:28	5
7:54	—	8:07	8:13	8:25	8:36	8:43	5
8:10	—	8:22	8:28	8:40	8:51	8:58	5
8:05bx	8:09x	8:28x	8:33x‡	—	—	8:57cx‡	CB
8:26	—	8:38	8:43	8:55	9:06	9:13	5
8:41	—	8:53	8:58	9:10	9:21	9:28	5
8:58	—	9:10	9:15	9:25	9:36	9:43	5
9:14	—	9:25	9:30	9:40	9:51	9:58	5
9:29	—	9:40	9:45	9:55	10:06	10:13	5
9:46	—	9:57	10:02	10:10	10:21	10:28	5
10:01	—	10:12	10:17	10:25	10:36	10:43	5
10:20d	—	10:27	10:31	10:40	10:52	10:59	5
10:33	—	10:44	10:49	10:57	11:08	11:15	5
10:48	—	10:59	11:04	11:12	11:23	11:30	5
11:06d	—	11:13	11:17	11:26	11:38	11:45	5
11:17	—	11:28	11:33	11:42	11:54	12:01	5
11:32	—	11:43	11:48	11:57	12:09	12:16	5
11:50d	—	11:57	12:01	12:10	12:22	12:29	5
12:00	—	12:11	12:16	12:25	12:37	12:44	5
12:15	—	12:26	12:31	12:40	12:52	12:59	5
12:34d	—	12:41	12:45	12:54	1:06	1:14	5
12:45	—	12:56	1:01	1:10	1:22	1:30	5
1:00	—	1:11	1:15	1:24	1:36	1:44	5
1:19d	—	1:26	1:30	1:39	1:51	1:59	5
1:30	—	1:41	1:45	1:54	2:06	2:14	5
1:49d	—	1:56	2:00	2:09	2:21	2:29	5
2:00	—	2:11	2:15	2:24	2:36	2:44	5
2:14	—	2:25	2:29	2:38	2:50	2:58	5
2:28	—	2:39	2:43	2:52	3:04	3:12	5
2:44d	—	2:52	2:57	3:07	3:19	3:27	5
2:57	—	3:09	3:13	3:22	3:34	3:42	5
3:12	—	3:24	3:28	3:37	3:49	3:57	5
3:25	—	3:37	3:41	3:50	4:05	4:13	5
3:45d	—	3:53	3:58	4:08	4:21	4:29	5
3:54	—	4:06	4:10	4:20	4:35	4:44	5
4:09	—	4:21	4:25	4:35	4:50	4:59	5
4:24	—	4:36	4:40	4:50	5:05	5:14	5
4:41	—	4:52	4:56	5:06	5:20	5:29	5
4:59d	—	5:07	5:12	5:22	5:34	5:42	5
5:13	—	5:23	5:27	5:36	5:49	5:57	5

Westwood Village	Arbor Heights	High Point	West Seattle	SODO	Downtown Seattle		To Route
SW Barton St & 26th Ave SW	SW 106th St & California Ave SW	35th Ave SW & SW Morgan St	35th Ave SW & SW Avalon Way	1st Ave S & S Spokane St	4th Ave S & S Jackson St (island stop)	3rd Ave & Pine St	To Route
Stop #22557	Stop #22380	Stop #22710	Stop #22820	Stop #15190	Stop #619	Stop #590	
5:29d	—	5:37	5:42	5:52	6:03	6:10	5
5:43	—	5:53	5:57	6:06	6:18	6:25	5
6:02d	—	6:09	6:13	6:23	6:33	6:40	5
6:14	—	6:24	6:28	6:37	6:48	6:55	5
6:29	—	6:39	6:43	6:52	7:03	7:10	5
6:50	—	7:00	7:04	7:12	7:23	7:30	5
7:15d	—	7:21	7:25	7:34	7:43	7:50	5
7:31	—	7:40	7:44	7:52	8:03	8:10	5
7:51	—	8:00	8:04	8:12	8:23	8:30	5
8:16d	—	8:22	8:26	8:34	8:43	8:50	5
8:31	—	8:40	8:44	8:52	9:03	9:10	5
8:52	—	9:01	9:05	9:13	9:23	9:30	5
9:16d	—	9:22	9:26	9:34	9:43	9:50	5
9:33	—	9:41	9:45	9:53	10:03	10:10	5
10:07d	—	10:12	10:16	10:24	10:33	10:40	5
10:37d	—	10:42	10:46	10:54	11:03	11:10	5
11:37d	—	11:42	11:46	11:54	12:03	12:11	5
12:42d	—	12:47	12:50	12:56	1:04	1:11	CB

Bold PM time
b Serves southbound 35th Ave SW & SW Roxbury St at this time.
c Serves northbound 3rd Ave & Virginia St at this time.
d Serves SW Roxbury St & 30th Ave SW at this time.
x Express Trip.
‡ Estimated time.
CB Returns to Central Base Garage.

Express Service Information
 Route 21 EXPRESS buses make no stops between 35th Ave SW & SW Morgan St and Alaskan Way S & S Jackson St EXCEPT at the following locations:
To Downtown Seattle
 • 35th Ave SW & SW Avalon Wy.
To Arbor Heights
 • 35th Ave SW & SW Avalon Wy

Holiday Information
Información sobre días festivos
 This route will operate its Sunday schedule on the following holidays. *Esta ruta operará según su horario de domingo en los siguientes días festivos.*
 Memorial Day May 27
 Día de los Caídos 27 de mayo
 Independence Day July 4
 Día de la independencia 4 de julio

Route 21 Monday thru Friday to Westwood Village

Servicio de lunes a viernes a Westwood Village

Downtown Seattle			SODO	West Seattle	High Point	Westwood Village	
Wall St & 5th Ave	3rd Ave & Pike St	3rd Ave S & S Main St	1st Ave S & S Hanford St	35th Ave SW & SW Avalon Way	35th Ave SW & SW Morgan St	SW Barton St & 26th Ave SW	SW Roxbury St & 28th Ave SW
Stop #7430	Stop #431	Stop #515	Stop #15395	Stop #22830	Stop #22940	Stop #22557	Stop #22260
5:19	5:24	5:29	5:37	5:45	5:50	5:56	—
5:50	5:55	6:00	6:08	6:16	6:21	6:27	—
6:22	6:27	6:33	6:42	6:51	6:56	7:02	—
6:38	6:43	6:49	6:58	7:07	7:12	7:18	—
6:53	6:58	7:04	7:13	7:23	7:29	7:36	—
7:09	7:14	7:20	7:29	7:39	7:45	7:54	—
7:26	7:31	7:37	7:46	7:56	8:02	8:11	—
7:42	7:47	7:54	8:04	8:14	8:20	8:29	—
8:00	8:05	8:12	8:22	8:32	8:38	8:47	—
8:15	8:20	8:27	8:37	8:47	8:53	9:02	—
8:30	8:35	8:42	8:52	9:01	9:07	9:16	—
8:45	8:50	8:57	9:07	9:16	9:22	9:30	—
9:00	9:05	9:12	9:21	9:30	9:36	9:44	—
9:13	9:19	9:26	9:35	9:44	9:50	9:58	10:00
9:27	9:32	9:39	9:48	9:57	10:03	10:11	—
9:40	9:45	9:52	10:01	10:10	10:16	10:24	—
9:55	10:00	10:06	10:15	10:24	10:30	10:38	10:40
10:08	10:13	10:19	10:28	10:37	10:43	10:51	—
10:23	10:28	10:34	10:43	10:52	10:58	11:06	—
10:38	10:43	10:49	10:58	11:07	11:13	11:21	11:23
10:53	10:58	11:04	11:13	11:22	11:28	11:36	—
11:08	11:13	11:19	11:28	11:37	11:43	11:51	—
11:23	11:28	11:34	11:43	11:52	11:58	12:06	12:08
11:38	11:43	11:49	11:58	12:07	12:13	12:21	—
11:53	11:58	12:04	12:13	12:22	12:28	12:36	—
12:08	12:13	12:19	12:28	12:37	12:43	12:51	12:53
12:23	12:28	12:34	12:43	12:52	12:58	1:06	—
12:38	12:43	12:49	12:58	1:07	1:13	1:22	1:24
12:53	12:58	1:04	1:13	1:22	1:28	1:37	—
1:08	1:13	1:19	1:28	1:37	1:43	1:52	—
1:23	1:28	1:34	1:43	1:52	1:58	2:07	2:09
1:38	1:43	1:49	1:58	2:08	2:14	2:23	—
1:53	1:58	2:04	2:14	2:24	2:30	2:39	—
2:09	2:14	2:20	2:30	2:40	2:46	2:55	—
2:24	2:29	2:35	2:45	2:55	3:01	3:10	3:12
2:40	2:45	2:52	3:04	3:14	3:20	3:29	—
2:55	3:00	3:07	3:19	3:29	3:35	3:44	—
3:10	3:15	3:22	3:34	3:44	3:50	3:59	—
3:25	3:30	3:37	3:49	3:59	4:05	4:14	—
3:38bx	3:40x	—	—	4:01x‡	4:15cx‡	4:31dx‡	—
3:40	3:45	3:52	4:04	4:15	4:21	4:30	—
3:55	4:00	4:07	4:19	4:30	4:36	4:45	4:47
4:10	4:16	4:23	4:35	4:46	4:52	5:01	—
4:26	4:32	4:39	4:51	5:02	5:08	5:17	—
4:38bx	4:40x	—	—	5:02x‡	5:15cx‡	5:29dx‡	—
4:42	4:48	4:55	5:07	5:18	5:24	5:33	—
4:57	5:03	5:10	5:22	5:33	5:39	5:48	—
5:11	5:17	5:24	5:36	5:47	5:53	6:02	6:04
5:26	5:32	5:39	5:50	6:01	6:07	6:16	—
5:33bx	5:35x	—	—	5:57x‡	6:10cx‡	6:24dx‡	—
5:41	5:46	5:53	6:04	6:15	6:21	6:30	6:32

Downtown Seattle			SODO	West Seattle	High Point	Westwood Village	
Wall St & 5th Ave	3rd Ave & Pike St	3rd Ave S & S Main St	1st Ave S & S Hanford St	35th Ave SW & SW Avalon Way	35th Ave SW & SW Morgan St	SW Barton St & 26th Ave SW	SW Roxbury St & 28th Ave SW
Stop #7430	Stop #431	Stop #515	Stop #15395	Stop #22830	Stop #22940	Stop #22557	Stop #22260
5:58bx	6:00x	—	—	6:22x‡	6:35cx‡	6:49dx‡	—
5:55	6:00	6:07	6:17	6:28	6:34	6:43	—
6:10	6:15	6:22	6:32	6:43	6:49	6:58	—
6:25	6:30	6:37	6:47	6:57	7:02	7:11	7:13
6:40	6:45	6:51	7:00	7:10	7:15	7:23	—
6:53	6:58	7:04	7:13	7:22	7:27	7:35	—
7:08	7:13	7:19	7:27	7:36	7:41	7:49	7:51
7:22	7:27	7:33	7:41	7:50	7:55	8:03	—
7:42	7:47	7:53	8:01	8:10	8:15	8:23	—
8:01	8:05	8:11	8:19	8:28	8:33	8:41	—
8:20	8:24	8:30	8:37	8:46	8:51	8:59	—
8:39	8:43	8:49	8:56	9:05	9:10	9:18	—
8:59	9:03	9:09	9:16	9:25	9:30	9:38	—
9:19	9:23	9:29	9:35	9:44	9:49	9:57	9:59
9:39	9:43	9:49	9:55	10:04	10:09	10:17	—
9:59	10:03	10:09	10:15	10:24	10:29	10:37	10:39
10:19	10:23	10:28	10:34	10:43	10:48	10:55	10:57
10:47	10:51	10:56	11:02	11:11	11:15	11:22	—
11:17	11:21	11:26	11:32	11:41	11:45	11:52	11:54
12:11	12:15	12:20	12:26	12:35	12:39	12:46	—
1:09	1:13	1:18	1:23	1:32	1:36	1:43	—

Bold PM time
b Serves southbound 3rd Ave & Virginia St at this time.
c Serves southbound 35th Ave SW & SW Roxbury St at this time.
d Serves northbound 35th Ave SW & SW Roxbury St at this time.
x Express Trip.
‡ Estimated time.

Express Service Information

Route 21 EXPRESS buses make no stops between 35th Ave SW & SW Morgan St and Alaskan Way S & S Jackson St EXCEPT at the following locations:

To Downtown Seattle

- 35th Ave SW & SW Avalon Wy.

To Arbor Heights

- 35th Ave SW & SW Avalon Wy

Route 21 Saturday to Downtown Seattle

Servicio de al sábado al centro de Seattle

	Westwood Village	High Point	West Seattle	SODO	Downtown Seattle		To Route
SW Roxbury St & 30th Ave SW	SW Barton St & 26th Ave SW	35th Ave SW & SW Morgan St	35th Ave SW & SW Avalon Way	1st Ave S & S Spokane St	4th Ave S & S Jackson St (island stop)	3rd Ave & Pine St	
Stop #22261	Stop #22557	Stop #22710	Stop #22820	Stop #15190	Stop #619	Stop #590	
—	5:40	5:49	5:53	6:01	6:09	6:16	5
—	6:10	6:19	6:23	6:31	6:39	6:46	5
—	6:40	6:49	6:53	7:01	7:09	7:16	5
—	7:10	7:19	7:23	7:31	7:39	7:46	5
—	7:40	7:49	7:53	8:01	8:09	8:16	5
—	8:10	8:19	8:23	8:31	8:40	8:47	5
—	8:40	8:50	8:54	9:02	9:11	9:18	5
—	9:10	9:20	9:24	9:32	9:41	9:48	5
—	9:40	9:50	9:54	10:02	10:11	10:18	5
—	10:10	10:20	10:24	10:32	10:41	10:48	5
—	10:40	10:50	10:54	11:02	11:11	11:18	5
—	11:00	11:10	11:14	11:23	11:32	11:39	5
—	11:20	11:30	11:35	11:44	11:53	12:00	5
—	11:40	11:50	11:55	12:04	12:13	12:20	5
—	12:00	12:10	12:15	12:24	12:33	12:40	5
—	12:20	12:30	12:35	12:44	12:53	1:00	5
—	12:40	12:50	12:55	1:04	1:13	1:20	5
—	1:00	1:10	1:15	1:24	1:33	1:40	5
—	1:20	1:30	1:35	1:44	1:53	2:00	5
—	1:40	1:50	1:55	2:04	2:13	2:20	5
—	2:00	2:10	2:15	2:24	2:33	2:40	5
—	2:20	2:30	2:35	2:44	2:53	3:00	5
—	2:40	2:50	2:55	3:04	3:13	3:20	5
—	3:00	3:10	3:15	3:24	3:33	3:40	5
—	3:20	3:30	3:35	3:44	3:53	4:00	5
—	3:40	3:50	3:55	4:04	4:13	4:20	5
—	4:00	4:10	4:15	4:24	4:33	4:40	5
—	4:20	4:30	4:35	4:44	4:53	5:00	5
—	4:40	4:50	4:55	5:04	5:13	5:20	5
—	5:00	5:10	5:15	5:24	5:33	5:40	5
—	5:20	5:30	5:35	5:44	5:53	6:00	5
—	5:40	5:50	5:55	6:04	6:13	6:20	5
—	6:00	6:10	6:15	6:24	6:33	6:40	5
—	6:22	6:32	6:36	6:44	6:53	7:00	5
—	6:43	6:52	6:56	7:04	7:13	7:20	5
—	7:03	7:12	7:16	7:24	7:33	7:39	5
—	7:32	7:41	7:45	7:53	8:02	8:08	5
7:55	—	8:02	8:06	8:13	8:24	8:31	CB
—	8:17	8:26	8:30	8:38	8:46	8:52	5
—	8:55	9:04	9:08	9:16	9:24	9:30	5
—	9:25	9:34	9:38	9:46	9:54	10:01	5
—	9:55	10:04	10:08	10:16	10:23	10:30	5
10:39	—	10:45	10:49	10:56	11:04	11:11	5
11:11	—	11:16	11:20	11:27	11:35	11:42	5
11:59	—	12:04	12:07	12:14	12:21	12:28	5
12:40	—	12:45	12:48	12:55	1:05	1:11	CB

Bold PM time
CB Returns to Central Base Garage.

Route 21 Saturday to Westwood Village

Servicio de al sábado a Westwood Village

Downtown Seattle			SODO	West Seattle	High Point	Westwood Village	
Wall St & 5th Ave	3rd Ave & Pike St	3rd Ave S & S Main St	1st Ave S & S Hanford St	35th Ave SW & SW Avalon Way	35th Ave SW & SW Morgan St	SW Barton St & 26th Ave SW	SW Roxbury St & 28th Ave SW
Stop #7430	Stop #431	Stop #515	Stop #15395	Stop #22830	Stop #22940	Stop #22557	Stop #22260
5:55	6:00	6:06	6:13	6:21	6:25	6:31	—
6:25	6:30	6:36	6:43	6:51	6:55	7:01	—
6:55	7:00	7:06	7:13	7:21	7:25	7:31	—
7:24	7:29	7:35	7:42	7:51	7:56	8:02	—
7:56	8:01	8:07	8:14	8:23	8:28	8:34	—
8:26	8:31	8:37	8:44	8:53	8:58	9:04	—
8:57	9:02	9:08	9:15	9:24	9:29	9:36	—
9:25	9:30	9:36	9:44	9:53	9:58	10:05	—
9:58	10:03	10:09	10:17	10:26	10:31	10:38	—
10:30	10:35	10:41	10:49	10:58	11:03	11:10	—
10:59	11:04	11:10	11:19	11:28	11:33	11:40	—
11:21	11:26	11:32	11:41	11:50	11:55	12:02	—
11:40	11:45	11:51	12:00	12:09	12:14	12:21	—
12:00	12:05	12:11	12:20	12:29	12:34	12:41	—
12:20	12:25	12:31	12:40	12:49	12:54	1:01	—
12:40	12:45	12:51	1:00	1:09	1:14	1:21	—
12:59	1:04	1:10	1:19	1:28	1:33	1:40	1:42
1:20	1:25	1:31	1:40	1:49	1:54	2:01	—
1:40	1:45	1:51	2:00	2:09	2:14	2:21	—
2:00	2:05	2:11	2:20	2:29	2:34	2:41	2:43
2:20	2:25	2:31	2:40	2:49	2:54	3:01	—
2:40	2:45	2:51	3:00	3:09	3:14	3:21	—
3:00	3:05	3:11	3:20	3:29	3:34	3:41	—
3:20	3:25	3:31	3:40	3:49	3:54	4:01	—
3:40	3:45	3:51	4:00	4:09	4:14	4:21	—
4:00	4:05	4:11	4:20	4:29	4:34	4:41	—
4:20	4:25	4:31	4:40	4:49	4:54	5:01	—
4:40	4:45	4:51	5:00	5:09	5:14	5:21	—
5:00	5:05	5:11	5:20	5:29	5:34	5:41	—
5:20	5:25	5:31	5:40	5:49	5:54	6:01	—
5:41	5:46	5:52	6:01	6:10	6:15	6:22	—
5:59	6:04	6:10	6:19	6:28	6:33	6:40	—
6:19	6:24	6:30	6:39	6:48	6:53	7:00	—
6:39	6:44	6:50	6:59	7:08	7:13	7:20	7:22
6:59	7:04	7:10	7:19	7:28	7:33	7:40	—
7:17	7:22	7:28	7:37	7:46	7:51	7:58	—
7:36	7:41	7:47	7:55	8:04	8:09	8:16	—
8:03	8:08	8:14	8:22	8:31	8:36	8:43	—
8:33	8:38	8:44	8:52	9:01	9:06	9:13	—
9:04	9:09	9:15	9:22	9:30	9:35	9:42	—
9:35	9:40	9:46	9:53	10:01	10:06	10:13	10:15
10:03	10:08	10:14	10:21	10:29	10:34	10:41	10:43
10:33	10:38	10:44	10:51	10:59	11:04	11:11	11:13
11:02	11:07	11:13	11:20	11:28	11:33	11:40	11:42
11:38	11:43	11:49	11:56	12:04	12:09	12:16	12:18
12:18	12:23	12:29	12:36	12:44	12:49	12:56	12:58
1:11	1:16	1:22	1:29	1:36	1:39	1:45	—

Bold PM time

Snow/ Emergency Service Servicio en caso de nieve o emergencia

During most snow conditions, this bus will follow the special snow routing shown on the map. If Metro declares an emergency, it will operate on an **Emergency Snow Network** plan. Visit kingcounty.gov/metro/snow to register for **Transit Alerts** and to learn more.

*En la mayoría de las condiciones de nieve, este autobús seguirá la ruta especial en caso de nieve como se indica en el mapa. Si Metro declara una emergencia, operará de acuerdo con un plan de **Red de emergencia en caso de nieve**. Visite kingcounty.gov/metro/snow para registrarse y recibir las **alertas de transporte público** y obtener más información.*

Route 21 Sunday to Downtown Seattle

Servicio de domingo al centro de Seattle

	Westwood Village	High Point	West Seattle	SODO	Downtown Seattle		To Route
SW Roxbury St & 30th Ave SW	SW Barton St & 26th Ave SW	35th Ave SW & SW Morgan St	35th Ave SW & SW Avalon Way	1st Ave S & S Spokane St	4th Ave S & S Jackson St (island stop)	3rd Ave & Pine St	
Stop #22261	Stop #22557	Stop #22710	Stop #22820	Stop #15190	Stop #619	Stop #590	
—	5:52	6:01	6:05	6:12	6:21	6:27	5
—	6:22	6:31	6:35	6:42	6:51	6:57	5
—	6:51	7:01	7:05	7:12	7:21	7:27	5
—	7:20	7:30	7:34	7:42	7:51	7:57	5
—	7:50	8:00	8:04	8:12	8:21	8:27	5
8:26	—	8:33	8:37	8:45	8:53	8:59	5
—	8:54	9:04	9:08	9:16	9:25	9:31	5
—	9:24	9:34	9:38	9:46	9:55	10:01	5
9:56	—	10:04	10:08	10:16	10:25	10:32	5
—	10:22	10:32	10:37	10:45	10:54	11:01	5
—	10:52	11:02	11:07	11:15	11:24	11:31	5
—	11:22	11:32	11:37	11:45	11:54	12:01	5
—	11:52	12:02	12:07	12:15	12:24	12:31	5
—	12:22	12:32	12:37	12:45	12:54	1:01	5
12:54	—	1:02	1:07	1:16	1:25	1:32	5
—	1:22	1:32	1:37	1:45	1:54	2:01	5
—	1:52	2:02	2:07	2:15	2:24	2:31	5
—	2:22	2:32	2:37	2:45	2:54	3:01	5
—	2:52	3:02	3:07	3:15	3:24	3:31	5
—	3:22	3:32	3:37	3:45	3:54	4:01	5
—	3:52	4:02	4:07	4:15	4:24	4:31	5
—	4:22	4:32	4:37	4:45	4:54	5:01	5
—	4:52	5:02	5:07	5:15	5:24	5:31	5
—	5:22	5:32	5:37	5:45	5:54	6:01	5
—	5:52	6:02	6:07	6:15	6:24	6:31	5
—	6:22	6:32	6:37	6:45	6:54	7:01	5
—	6:52	7:00	7:05	7:13	7:22	7:28	5
—	7:22	7:30	7:35	7:43	7:52	7:58	5
—	7:51	7:59	8:04	8:12	8:21	8:27	5
—	8:21	8:29	8:34	8:42	8:51	8:57	5
—	8:51	8:59	9:04	9:12	9:21	9:27	5
—	9:21	9:29	9:34	9:42	9:52	10:00	5
—	9:51	9:59	10:04	10:12	10:22	10:30	5
10:26	—	10:31	10:35	10:43	10:52	10:59	5
10:57	—	11:02	11:06	11:14	11:23	11:30	5
11:26	—	11:31	11:35	11:42	11:51	11:57	CB
11:58	—	12:03	12:07	12:15	12:24	12:31	5
12:41	—	12:46	12:50	12:57	1:06	1:12	CB

Bold PM time
CB Returns to Central Base Garage.

Route 21 Sunday to Westwood Village

Servicio de domingo a Westwood Village

Downtown Seattle			SODO	West Seattle	High Point	Westwood Village	
Wall St & 5th Ave	3rd Ave & Pike St	3rd Ave S & S Main St	1st Ave S & S Hanford St	35th Ave SW & SW Avalon Way	35th Ave SW & SW Morgan St	SW Barton St & 26th Ave SW	SW Roxbury St & 28th Ave SW
Stop #7430	Stop #431	Stop #515	Stop #15395	Stop #22830	Stop #22940	Stop #22557	Stop #22260
5:54	5:59	6:05	6:11	6:19	6:23	6:29	—
6:22	6:27	6:33	6:39	6:47	6:51	6:57	—
6:53	6:58	7:04	7:10	7:18	7:22	7:28	—
7:23	7:28	7:34	7:42	7:50	7:54	8:00	8:02
7:54	7:59	8:05	8:13	8:21	8:25	8:31	—
8:24	8:29	8:35	8:43	8:51	8:55	9:01	—
8:55	9:00	9:06	9:14	9:22	9:26	9:32	9:34
9:26	9:31	9:37	9:45	9:53	9:57	10:04	—
9:53	9:58	10:04	10:13	10:22	10:26	10:33	—
10:24	10:29	10:35	10:44	10:53	10:57	11:05	—
10:53	10:58	11:04	11:13	11:22	11:26	11:34	—
11:23	11:28	11:34	11:43	11:52	11:57	12:05	—
11:53	11:58	12:04	12:13	12:22	12:27	12:35	12:37
12:23	12:28	12:34	12:43	12:52	12:57	1:05	—
12:53	12:58	1:04	1:13	1:22	1:27	1:35	—
1:22	1:27	1:33	1:42	1:51	1:56	2:04	—
1:53	1:58	2:04	2:13	2:22	2:27	2:35	—
2:22	2:27	2:33	2:42	2:51	2:56	3:04	—
2:52	2:57	3:03	3:12	3:21	3:26	3:34	—
3:23	3:28	3:34	3:43	3:52	3:57	4:05	—
3:52	3:57	4:03	4:12	4:21	4:26	4:34	—
4:23	4:28	4:34	4:43	4:52	4:57	5:05	—
4:53	4:58	5:04	5:13	5:22	5:27	5:35	—
5:23	5:28	5:34	5:43	5:52	5:57	6:05	—
5:53	5:58	6:04	6:13	6:22	6:26	6:33	—
6:23	6:28	6:34	6:43	6:52	6:56	7:03	—
6:53	6:58	7:04	7:12	7:21	7:25	7:32	—
7:23	7:28	7:34	7:42	7:51	7:55	8:02	—
7:53	7:58	8:04	8:12	8:21	8:25	8:32	—
8:23	8:28	8:34	8:42	8:51	8:55	9:02	—
8:53	8:58	9:04	9:12	9:21	9:25	9:32	—
9:21	9:26	9:32	9:40	9:49	9:53	10:00	10:02
9:52	9:57	10:03	10:10	10:18	10:22	10:29	10:31
10:22	10:27	10:33	10:40	10:48	10:52	10:59	11:01
10:53	10:58	11:04	11:11	11:19	11:23	11:30	11:32
11:23	11:27	11:33	11:40	11:48	11:52	11:59	12:01
11:53	11:57	12:03	12:10	12:18	12:22	12:28	12:30
12:21	12:25	12:31	12:38	12:46	12:50	12:56	12:58
1:07	1:11	1:16	1:22	1:30	1:34	1:40	—

Bold PM time